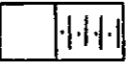
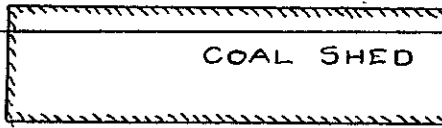


STREET



siding

NY. NH. & H. R. R. PLYMOUTH DIV.

FLAGMAN

M.P. 23

WESTERLY SIDE LINE OF LOCATION

600.0

AREA 36620 Sq Ft ±

500.0

50.0

W. W. COPELAND

203.0

285.0

STATION

PLAN OF LAND  
 DEEDED BY  
 E. H. BRYANT  
 TO  
 OLD COLONY R.R. CO  
 NORTH HANSON MASS.  
 Scale 1" = 40' Mar 1907

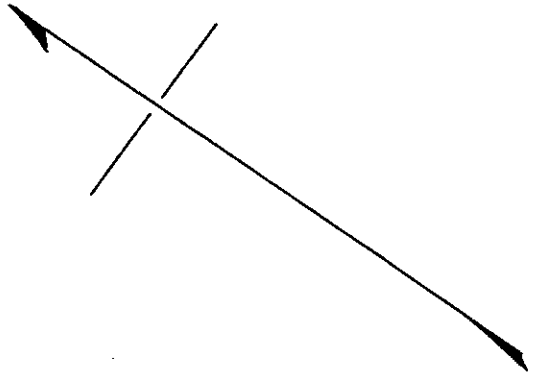
E. H. BRYANT

Dr 63-3858


MAR 26 1967

Mr. Hanson

Dr 63-3858



STREET



COAL SHED



Siding

← Whitman NY, NH & H. R. R. PLYMOUTH DIV. Plymouth →

26.88

FLAGMAN

26.88

M.P. 23

WESTERLY SIDE LINE OF LOCATION  
238.9

AREA 10631 Sq. FT ±

205.0

185.6

STATION

X 38.

E.H. BRYANT

PLAN OF LAND  
DEEDED BY  
W. W. COPELAND  
TO  
OLD COLONY R.R. CO.  
NORTH HANSON  
Scale 1"=40' Mar 1907

No. 1000

1000