

Boston

~~Boston~~
Boston

Rox

Collins
Meeting
House

North
Lynn

W. Daniel
Ridge
Hill

Conkling
Meeting
House

Milton
Bury

Low
Milton
House

See
gate

Pratt
Hill

Brown
Meeting
House

Angus
Hill

Sea Gate

Meeting House

Post Office

Meeting House

Copper Mine

Meeting House

Meeting House

Meeting House

Meeting House

Post Office

Wade

Wade

Wade

Wade

Virginia County

Wade

Wade

North Bridgewater Meeting House

North Bridgewater

Abington

Edson Lane

Center Abington Meeting House

Barn Tavern

San Hill

Bike Path

San Alden

Glenns

North Meeting House

North Bridgewater

North Bridgewater

River

Abington

Abington

Fuller

Spring Hill

Church

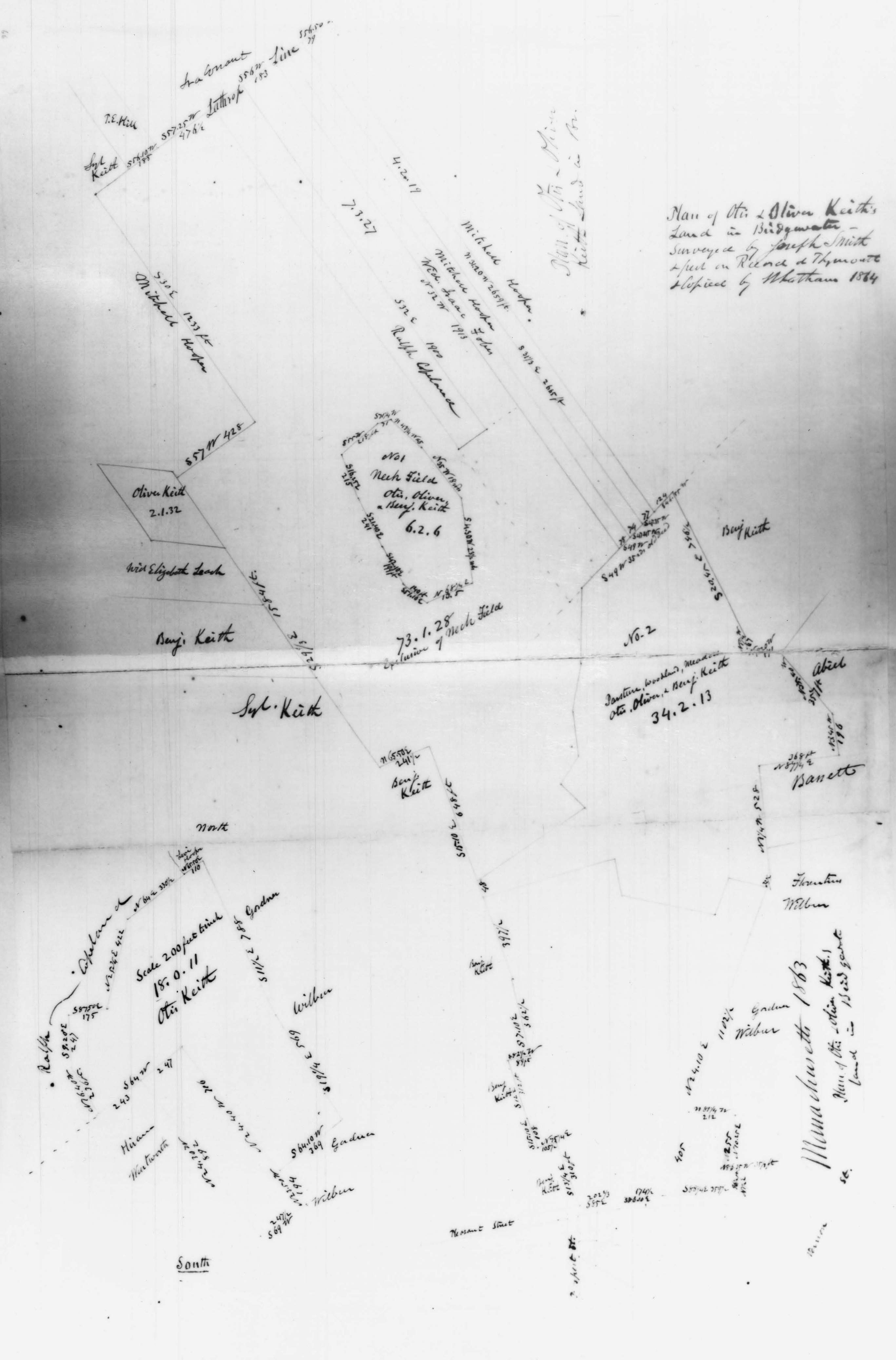
Meeting House

Stone Bridge

cut 40 rods to an inch

Copied by H. Latham 1844 from plan made by D. or Harris from Astor's Survey in the year 1826

Bottom line from Lowell stone at #2, 25 miles 190 to 200 rods



Plan of Ota & Oliver Keith's
Land in Bridgewater -
Surveyed by Joseph Smith
& put on Record at Thymont
& copied by Whitham 1864

Plan of Ota & Oliver
Keith's Land in Br.

Munachwette 1863
Plan of Ota & Oliver Keith's
Land in Bridgewater



acres 11: 2: 39

acres 3: 0: 36

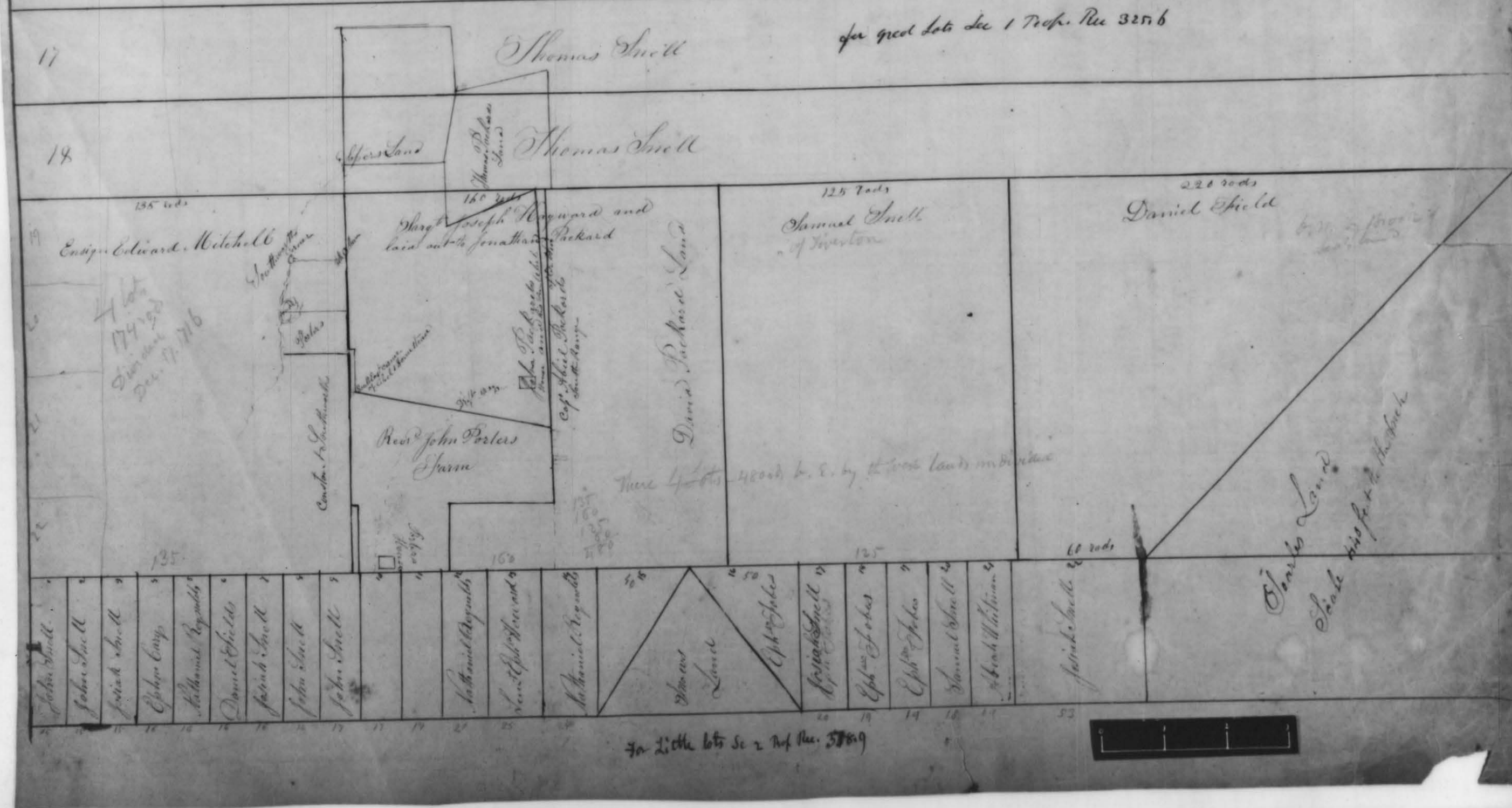

11. 2. 39
 3. 0. 36
 2. 32

 5. 2. 27

PLAN
 A Piece of Wood & Pasture Land
 Sold by _____
 to
 Williams Natham Esq.
 May 1855
 Surveyed by J. Mitchell.
 Seat of 5 Rods to an Inch

June 3, 1715

1	48	Eph ^o Howard
2	51	Abiah Whitman
3		Thomas Snell
4		Thomas Snell
5		Thomas Snell
6		Thomas Snell
7		Thomas Snell
8	44	Thomas Howard Sen. by right of John Howard dec.
9		Thomas Snell
10		Thomas Snell
11		Thomas Snell
12	10 lots 347 rods	Thomas Snell
13		Thomas Snell
14		Thomas Snell
15		Thomas Snell
16		Thomas Snell

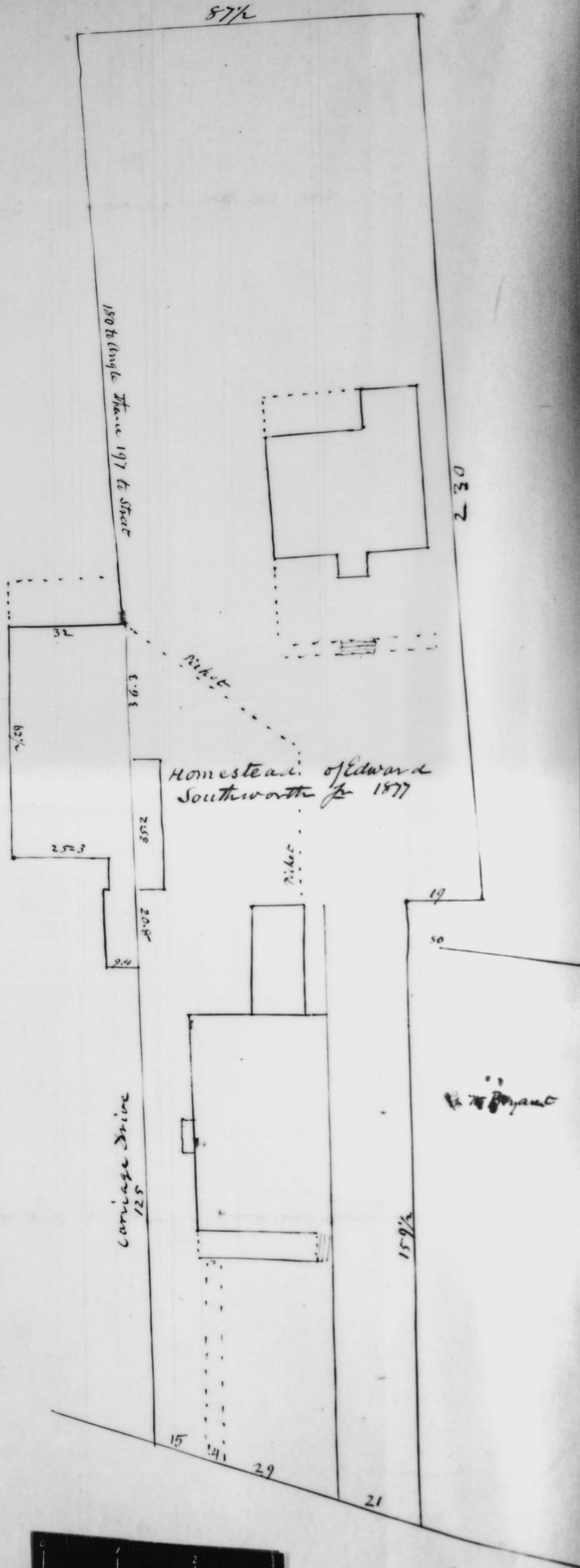


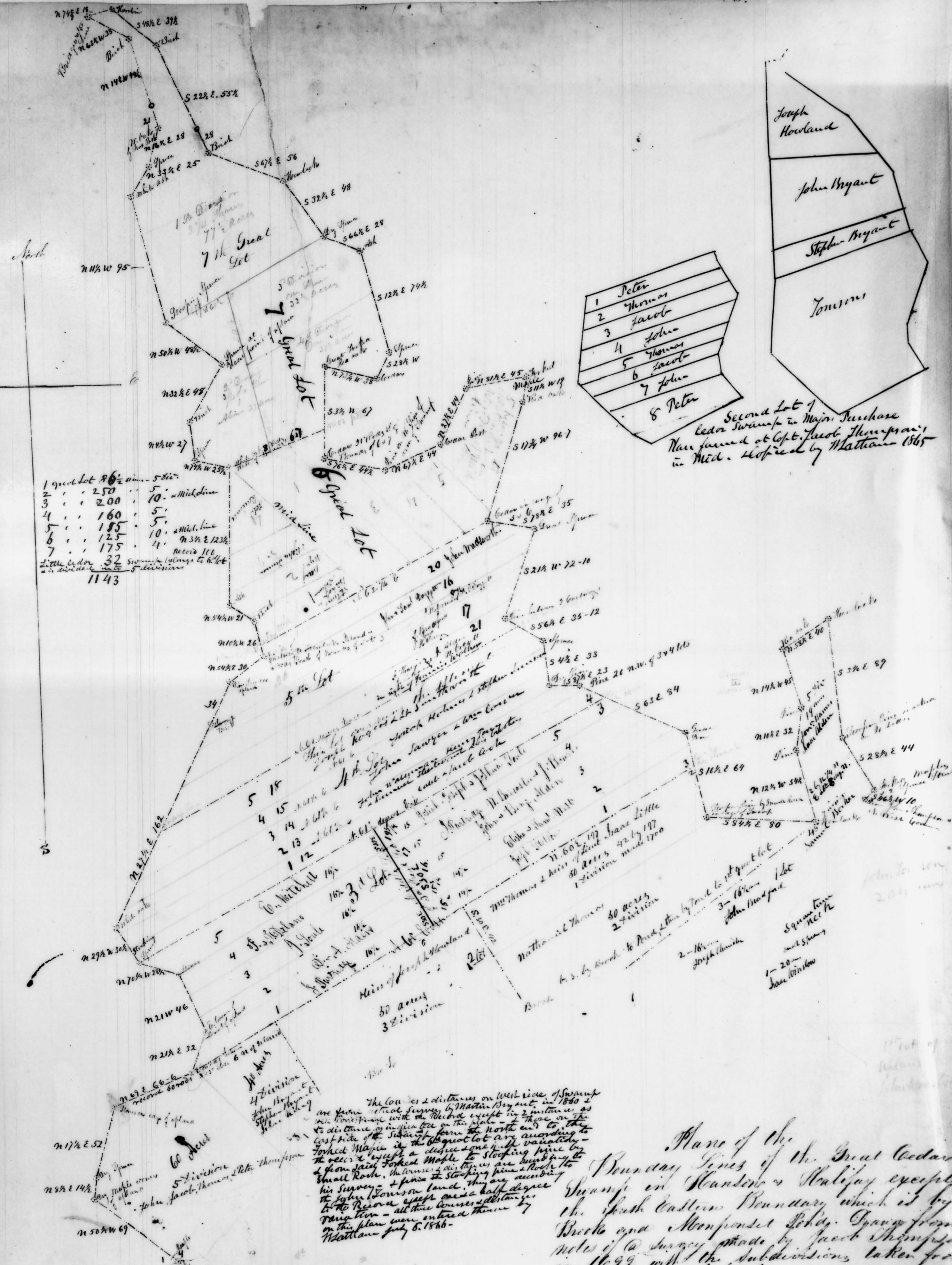
for great lots see 1 Prop. Dec 3276

Plan of West Shore
used 1856 in action
erected by Kingsman

Plan of West Village
 near 1856 in case of
 Jacob H. Worby
 Benj. Kingman settler
 Sec 1 Old Prop. Rev. 325.6 as to Great Lots

LATHAM COLLECTION, PAGE 78

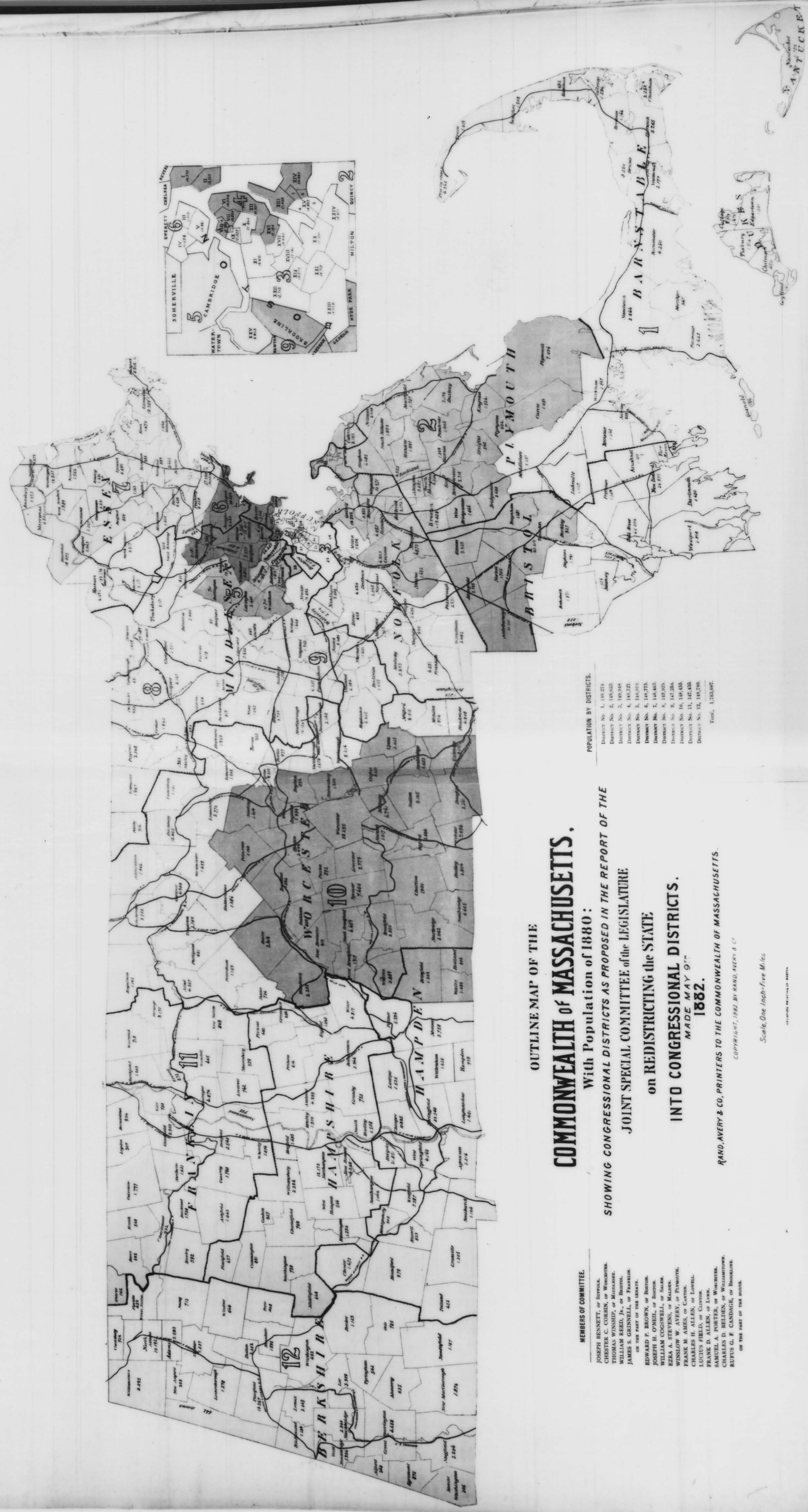




Plans of the
Boundary Lines of the Great Cedar
Swamp in Hanson's & Haliday's exception
the South Eastern Boundary which is by
Brooks and Monpouset Body. Taken from
notes of a survey made by Jacob Thompson
in 1699 with the subdivisions taken from
the "Proprietors book" of records.
Scale 40 Rods to the inch
1840
Drawn for Williams Patnam by
Geo 214 M.Dates

The courses & distances on West side of Swamp
are from actual survey by Martin Bryant in 1840 &
are conformable with the Record except in 2 instances as
to distance of line on the plan - these on the
last side of the swamp from the north end to the
Forked Maple in the 6th great lot are according to
the record except a degree one half degree by
John Jones on land they are according
to his survey - & find the sloping line & Rock the
Small Rock. The courses & distances are according
to the Record except one a half degree
to the Record except one a half degree
variation - all these courses & distances
on this plan were entered there by
M.Dates July 8. 1846.

Second Lot 7
Cedar Swamp in Major Purchase
Now farmed at Capt. Jacob Thompson's
in Med. Copied by M.Dates 1865



**OUTLINE MAP OF THE
COMMONWEALTH OF MASSACHUSETTS.**

With Population of 1880:

SHOWING CONGRESSIONAL DISTRICTS AS PROPOSED IN THE REPORT OF THE

JOINT SPECIAL COMMITTEE OF THE LEGISLATURE

ON REDISTRICTING THE STATE

INTO CONGRESSIONAL DISTRICTS.

MADE MAY 9th

1882.

RAND, AVERY & CO, PRINTERS TO THE COMMONWEALTH OF MASSACHUSETTS.

COPYRIGHT, 1882, BY RAND, AVERY & CO

Scale, One Inch=Five Miles


MEMBERS OF COMMITTEE.

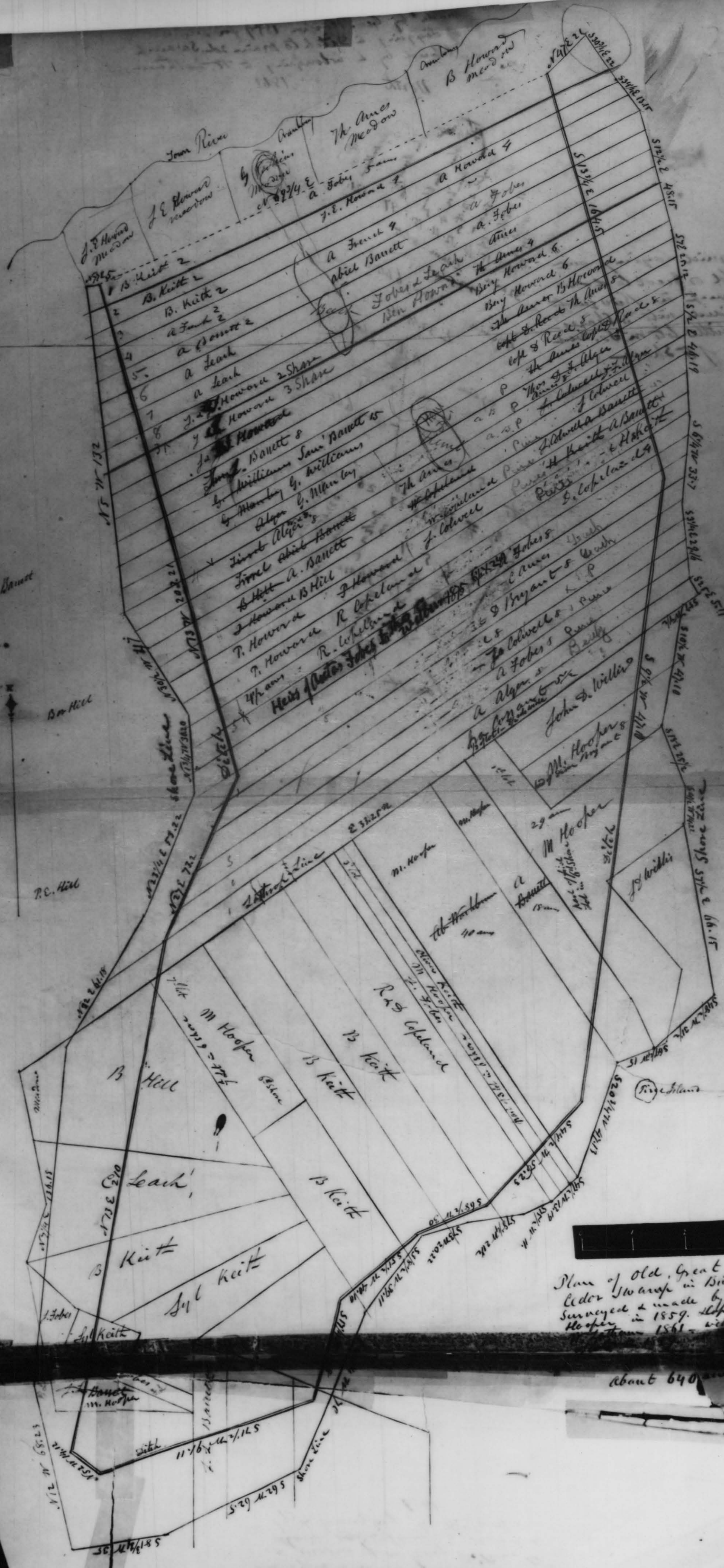
- JOSEPH BENNETT, of Somerville.
- CHESTER C. CORBIN, of Worcester.
- THOMAS WINSHIP, of Middlesex.
- WILLIAM REED, Jr., of Boston.
- JAMES S. GRINNELL, of Franklin.
- ON THE PART OF THE SENATE:
- EDWARD F. BROWN, of Boston.
- JOSEPH H. O'NEIL, of Boston.
- WILLIAM A. STEVENS, of Middlesex.
- WILLIAM W. AVERY, of Plymouth.
- FRANK M. AMES, of Canton.
- CHARLES H. ALLEN, of Lowell.
- LUCIUS FIELD, of Clinton.
- FRANK D. ALLEN, of Lynn.
- SAMUEL A. PORTER, of Worcester.
- CHARLES F. SANDAGE, of Brookline.
- ON THE PART OF THE HOUSE:

POPULATION BY DISTRICTS.

- DISTRICT No. 1, 118,274
- DISTRICT No. 2, 119,028
- DISTRICT No. 3, 119,348
- DISTRICT No. 4, 118,274
- DISTRICT No. 5, 118,015
- DISTRICT No. 6, 118,274
- DISTRICT No. 7, 118,015
- DISTRICT No. 8, 119,028
- DISTRICT No. 9, 117,284
- DISTRICT No. 10, 117,438
- DISTRICT No. 11, 118,274
- DISTRICT No. 12, 118,274
- TOTAL, 1,178,807.

Little Lots in
 Little ledgy Swamps
 Men in love of sea sh.
 Keith - Red in theory
 Head in Dept. theory

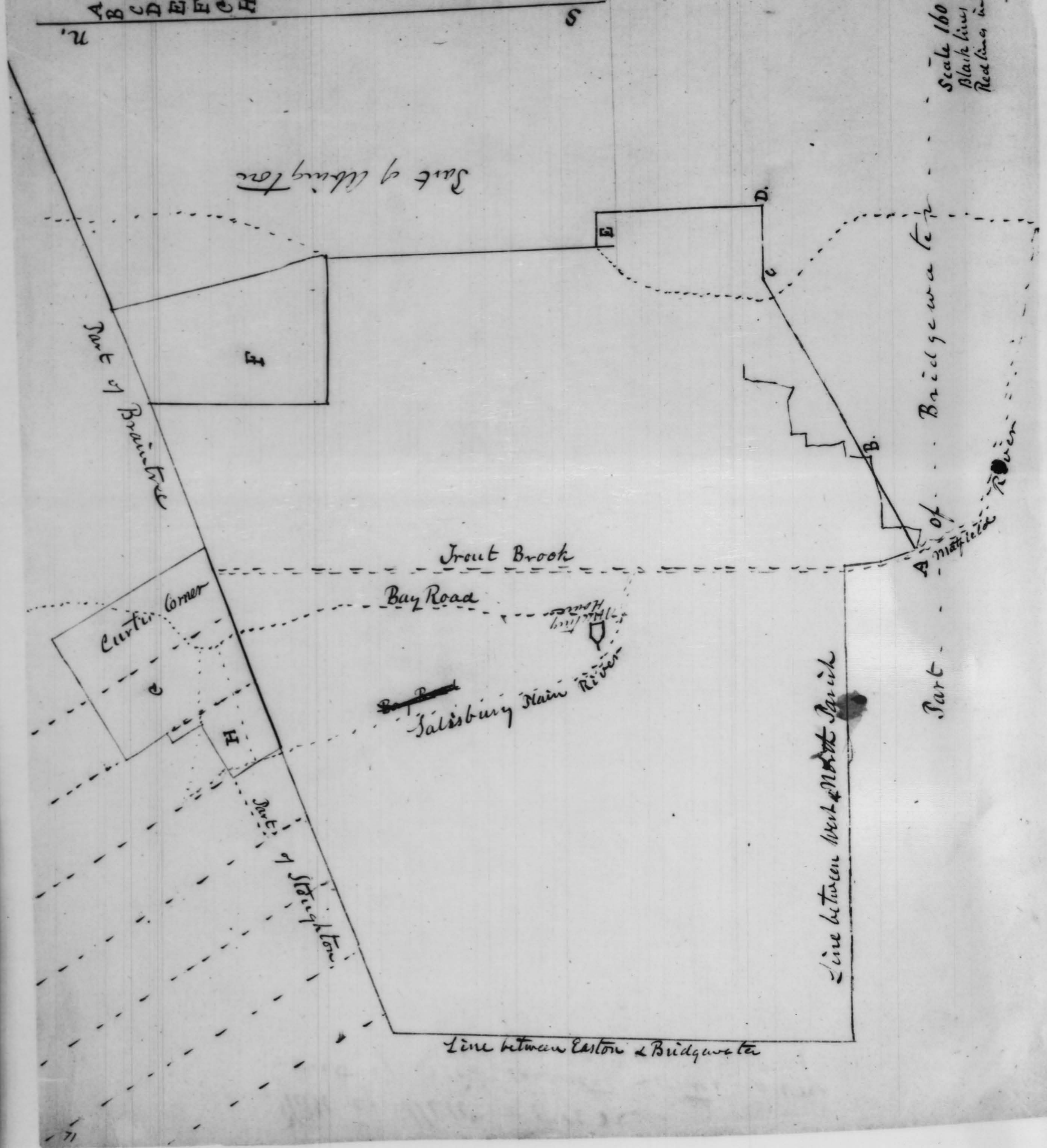




Plan of Old Great
 Cedar Swamp in Bridgewater
 Surveyed & made by George
 Hooper in 1859. with
 about 640

about 640

- A S. W. Corner of Isaac Richards' Meadow
- B S. E. Corner of Lt. Orrie's Farm
- C S. W. Corner of a large lot belonging to J. Allen King
- D S. E. Corner
- E Part of Abington owned by Mr. Shaw
- F Part of Abington called Pelcher's Grant
- G Part of Stoughton voted off by the Town
- H Part of Stoughton including Milton School Farm with its lane to the south between the 3^d & 4th Range to the Colony Line



Scale 160 to inch
 Black lines are bounds of several towns comprising the New-
 Bedford include lands of the New Bedford Town
 Copied by Mottam 1860

RESERVOIR POND Purchase and Right of Flowage as per Deeds from Parley Keith Abigail Keith 1881, and from Elbridge Keith, and also Isaac Alden Esq. Area of land above upper dam held in fee simple Twelve Acres nearly; the flowage at high water mark (i.e. the hole in the Rock at the upper end of the Pond, near Elbridge's Bridge) covers about 14 Acres.

P. KEITH.

G. WILLIS.

G. WILLIS.

E. FORD.

J. REED

HIGHWAY.

E. CASEY

E. FORD.

POND

LOWER POND.

AREA of the Land on the west side of the Highway including the Pond is three acres sixty eight Rods.

Total Area held in fee simple is very nearly Twenty Two Acres Thomas Keith

W. HAYWARD.

BR O O K.

Flowage-Right Deed from J. Reed Containing about one Acre at a new flowed

AREA of the whole location East of the Highway and South of the termination of the Canal, including the whole of the Pond, is Eight and three quarters Acres; this does not include the house lot below.

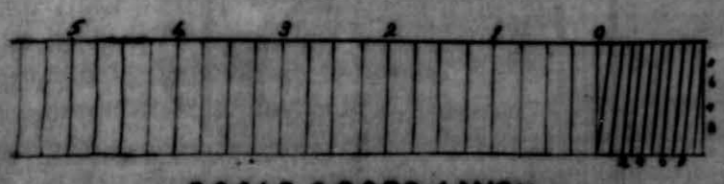
PLAN OF THE

MILL PRIVILEGE AND LANDS BELONGING TO THE LATE Mrs. Mary Washburn,

SITUATED IN EAST BRIDGEWATER.

Surveyed and Drawn by Thomas Keith

1867.

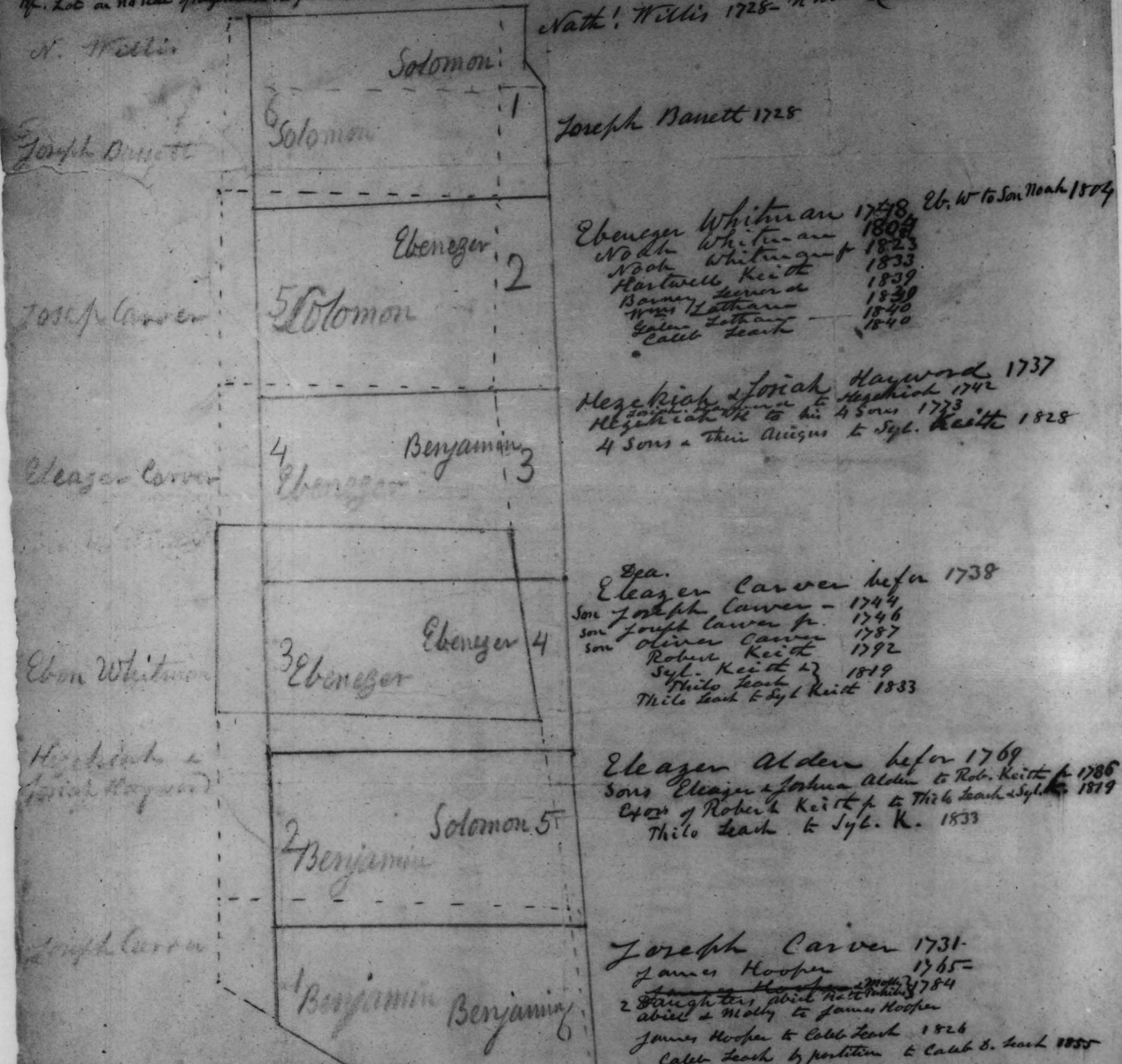


SCALE 4 RODS = 1 INCH OR 7/8

Deed Henry Snow to Heph. & Jos. Hayward 1737
 "Also, another piece of Cedar Swamp being part of the 30 fifty acre lot lying on the South Eastern side of the
 River above described, being the 3 lot in the first division among my sd father's Sons containing
 about an acre and a half being long about 20 rods long & 10 rods wide lying between
 the lots of Seaton Carver & Ebenezer Snow"

Will of Noah Whitman 1803 - "I give my son Noah Whitman a lot of Cedar Swamp lying in the Little Cedar Swamp
 so called, that my father left of Ebenezer Snow, adjoining Hephiah Hayward & Joseph Barrett's Swamps, also
 one other piece lying in the same Swamp & was formerly owned by Francis Perkins, & adjoined
 the said Joseph Barrett's Swamps"

W. Lot on No side of Hephiah Hayward a lot begins at No. 2, corner of Heph. H. & Mark Nick number 2's Deed Snow to Whitman 1748



Deed Jos. Carver to Joseph Carver 1746
 "Also a small piece of Cedar Swamp being part of a twenty acre lot formerly belonging to Benjamin Snow,
 lying near the Ford which small piece contains by estimation one acre and a quarter be it more or less, bounded
 as follows beginning at a Stake standing in the range of said lot in the division that was made
 between Ebenezer Snow and Solomon Snow"

Deed Joshua & Ebenezer Alder to Robert Keith Jr 1786
 "one acre and an half of Cedar Swamp in the Little Cedar Swamp (so called) in the South Point
 of said Bridgewater which our Hon. Father Mr. Ebenezer Alder late of sd. Bridgewater deced. Robt
 of Solomon Snow sd. Swamp lying & being between the lot that formerly belonged to Ebenezer
 Seaton Carver on the one side and the lot that belonged to Joseph Carver deced. on the
 other side"

Broad Street

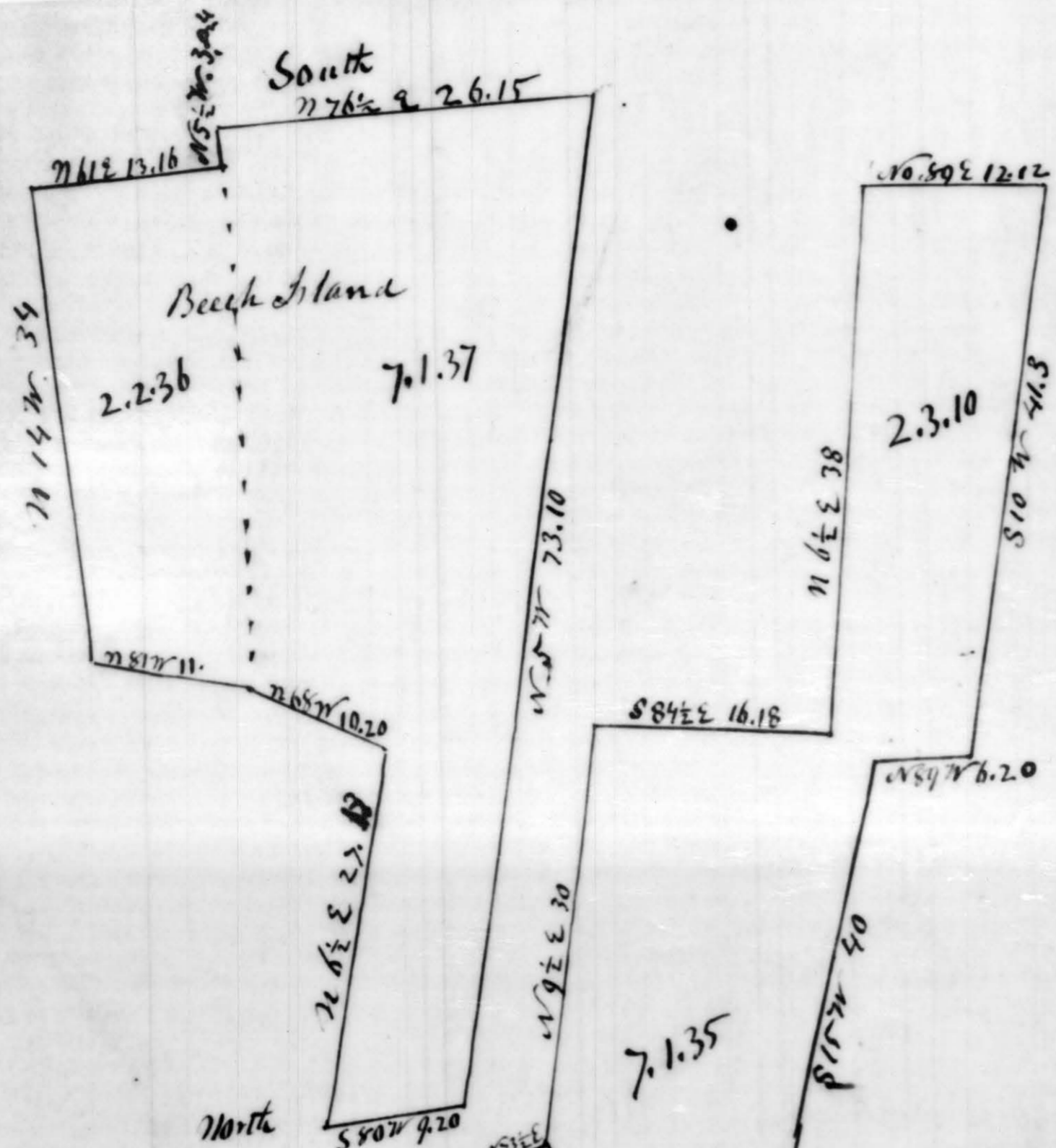
Revere land
S 25-35 W 185.6 ft
179.5 ft 4667 sq ft

Gilbert Farm

S 42 W 311.1 ft
Revere farm 9334 sq feet
S 31.5 W 313.6 ft

Exchange of Land
Caroline L. Revere
Caleb C. Gilbert
1866
Landon Bridgewater

State Street Road
1861
Walter...



Homestead of
Mariona A. Whitman
1865
East Bridgewater

Johanna Nettie Downes
1884



86B

South

Old Road
072 16 47 20

86B

Shaw & Ward
252 16 817 N


from 110. Lower
1946

N 44 W 240

N 48 W 250

N 42 1/2 W 220

North



E Bird
34 L M 17 N

Z B Keen
422 N 17 N

Th. Jewett
56 N 1/2 N

E Carter
207 N 1/2 E N

E Carter
49 L N

N 41 1/2 W

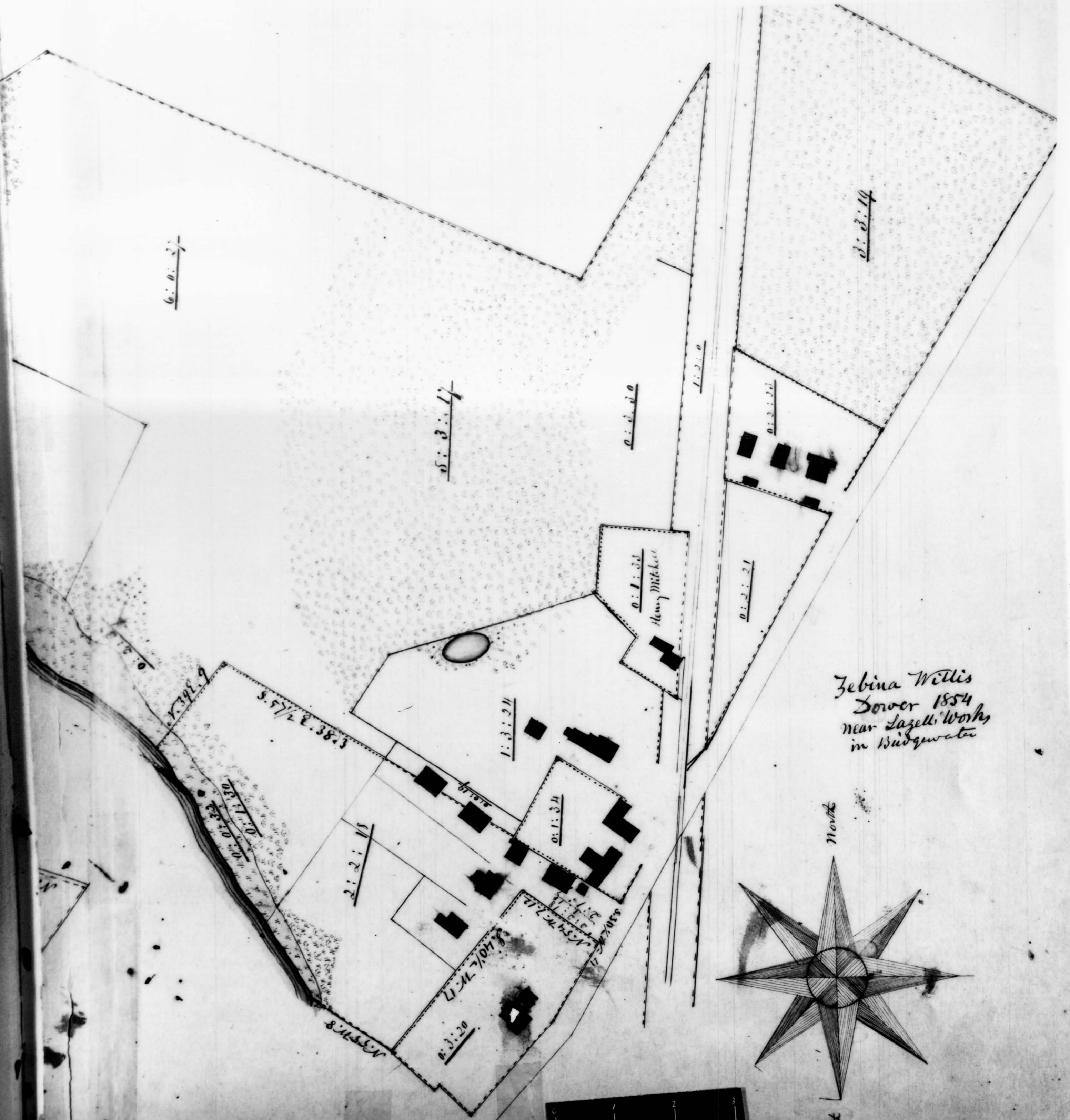
N 41 1/2 W 224

N 42 1/2 W 95


N 36 3/4 W 200

N 36 1/2 W

Head in Satchel & from Howe
Snow & Ward to Jan 1851
located on Petition of
E. Keith in 1859



Zebina Willis
Dover 1854
near Lazell's Works
in Wadsworth



W. Latham

MAP OF HANOVER, MASS.

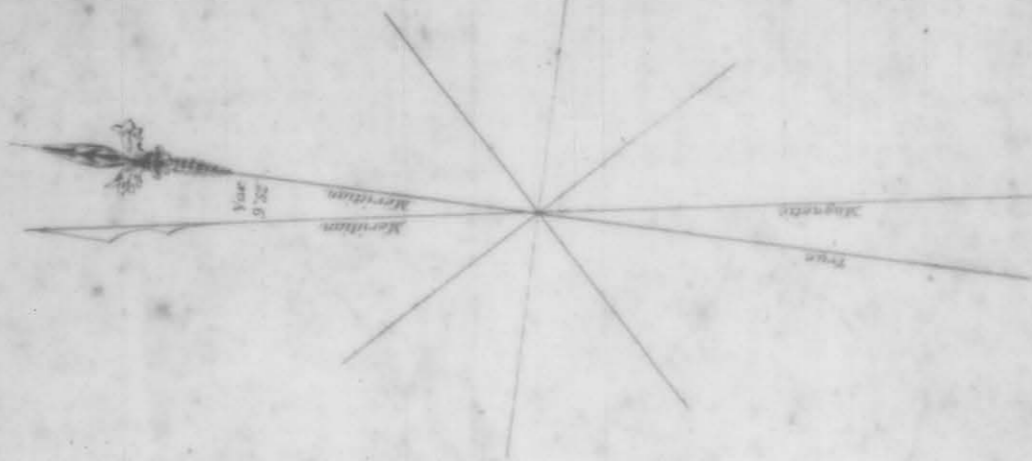
Surveyed by order of the Town by
D. WICKING.
1849.

J. H. Bufford & Co.'s Lith. Boston

- REFERENCE.**
- Mills
 - Stores & Shops
 - School houses
 - Churches
 - Cemeteries
 - Ledges



A B I N G T O N

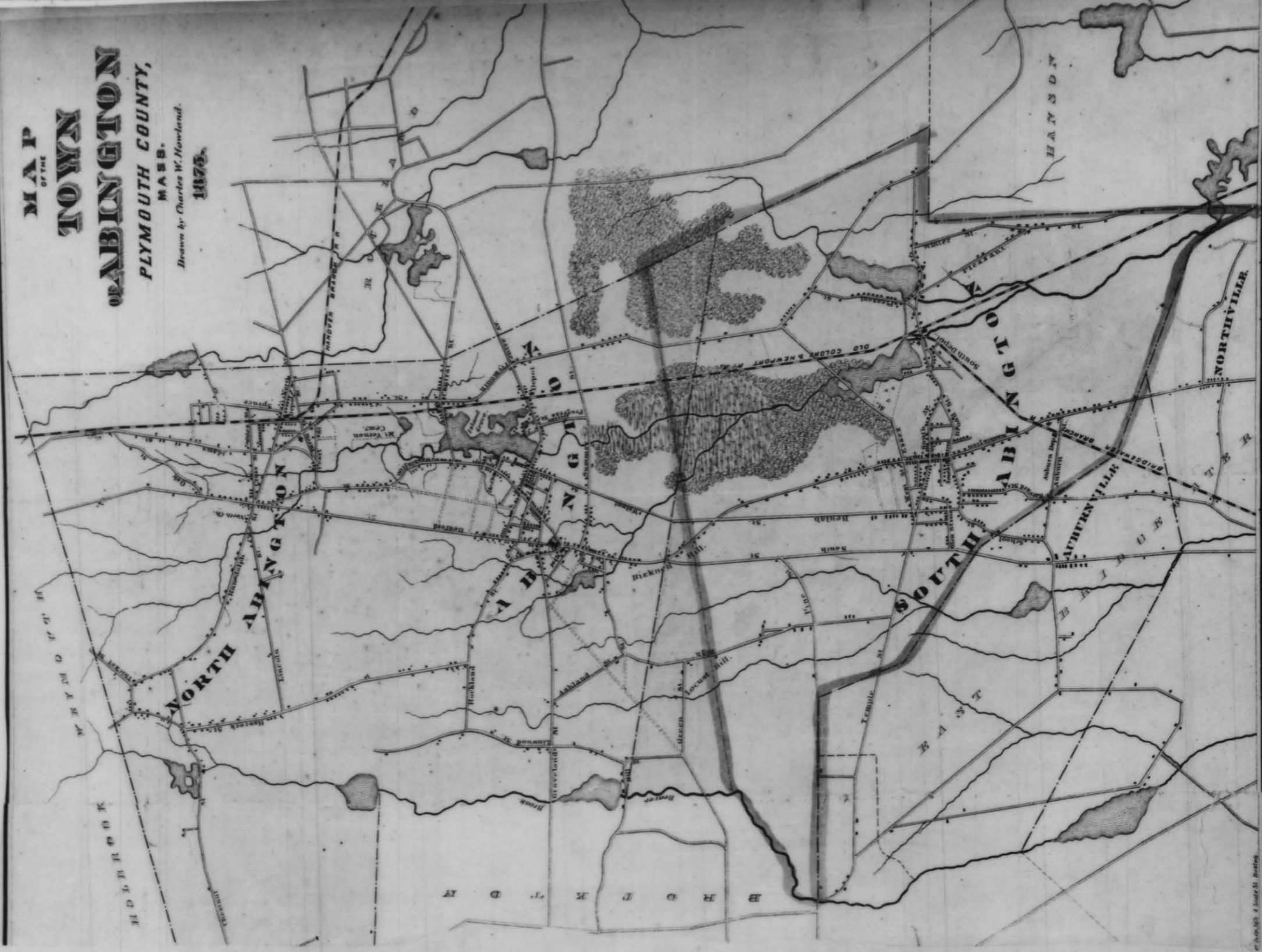


Hanover
1849

SCALE 100 Rods to an Inch.

HANOVER, originally a part of Scituate and Abington, was incorporated into a town in 1727, and contains 15 1/2 square miles. Latitude of the Town Hall is 42° 07'. Longitude 70° 50' 53'

MAP OF THE TOWN OF ABINGTON, PLYMOUTH COUNTY, MASS. Drawn by Charles W. Hensland. 1875.



Statistics relating to the Town of Abington, January 1875.	Statistics relating to the proposed New Town, January 1875.
Number of Acres in South Abington	2,700
Number of Acres in North Abington	1,100
Number of Acres in Northville	2,446
Population	1,200
Value	\$1,321,603
Number of Polls	705
Value of Land	610
Number of Schools	25

NOTE: 189 Towns in the Commonwealth, 15 of them in Plymouth County, have a number of population less than the proposed New Town.



MAP OF ABINGTON, MASS. Surveyed by J. WICKROY, 1848.

W. Latham

ABINGTON was incorporated June 19th 1772. Contains 23 1/2 Square Miles. Population in the 17th Dec. 1827. Extent of the Town from East to West 10 1/2 Miles. Longitude 70 25 25. Distance from the State House to Abington 10 1/2 Miles. Distance from Abington to Boston 17 1/2 Miles.

Lead
Pond

High
bank

Weymouth
River

Robert or Old
Colony

Weymouth
River

Dorchester

6 mile Line

State
line

Weymouth
River

This plan or plot refers to a parcel of Land lying in the County of Plymouth in New
 England called Abington and is bounded on the North, South, West side partly with
 Hingham, Weymouth, Braintree and a part of Dorchester - East with Scituate
 - water - and contains fifteen thousand five hundred and eighty eight acres
 and one half - Measured at the request of the proprietors. This month
 day of August 1706
 On Samuel Thaxter

A true copy of the original

Deane Henne

Dorchester
River

Robert's Plot
about 9 m. West

4 mile Line

Robert's Plot
about 9 m. West

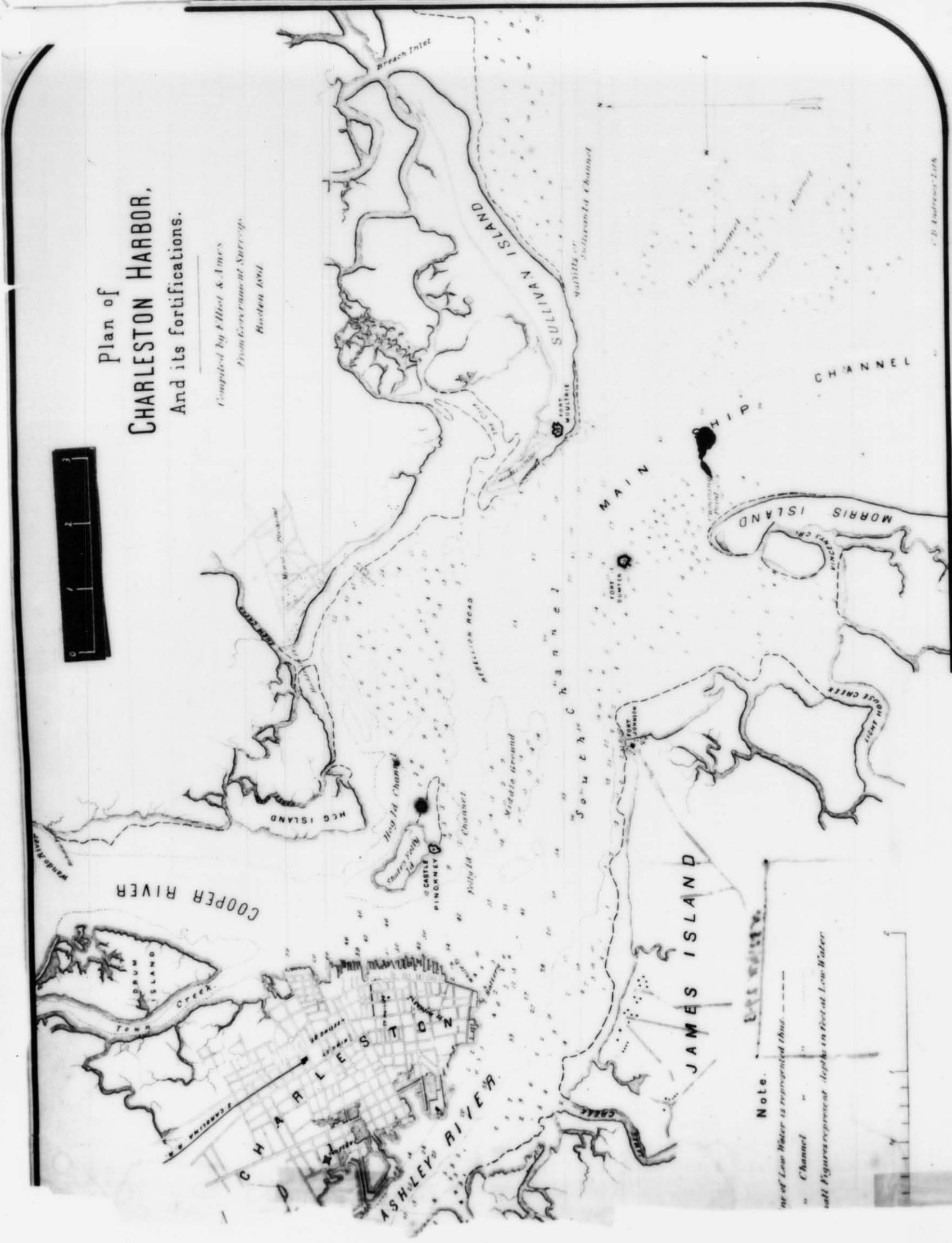
Robert's Plot
about 9 m. West

Weymouth
River
Robert's Plot
about 9 m. West
Major's Purchase
8

Line of
 Abington & Braintree
 1706

Plan of CHARLESTON HARBOR, And its fortifications.

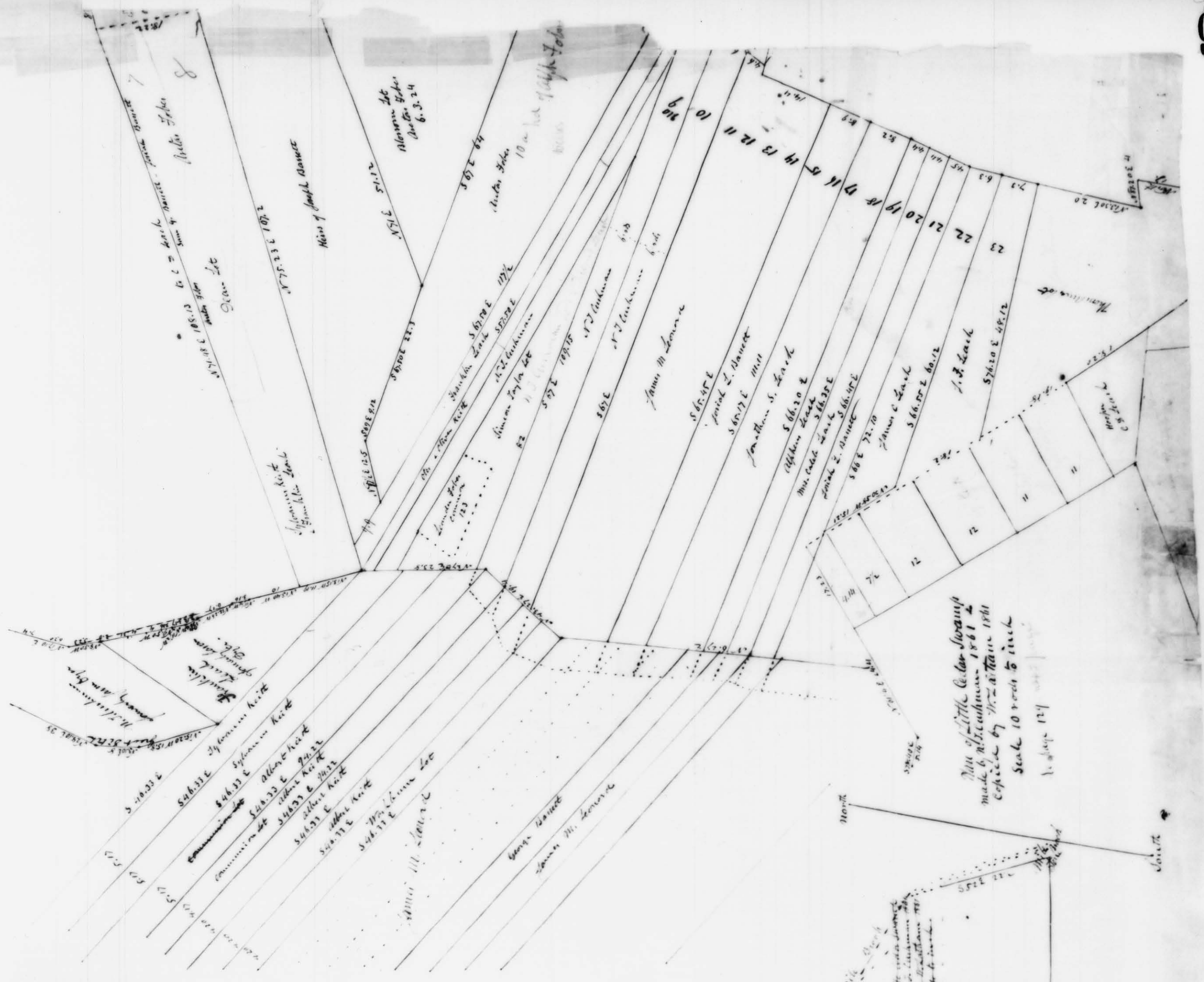
Compiled by Elliot & Fines
From the original Survey
by Robert Smith



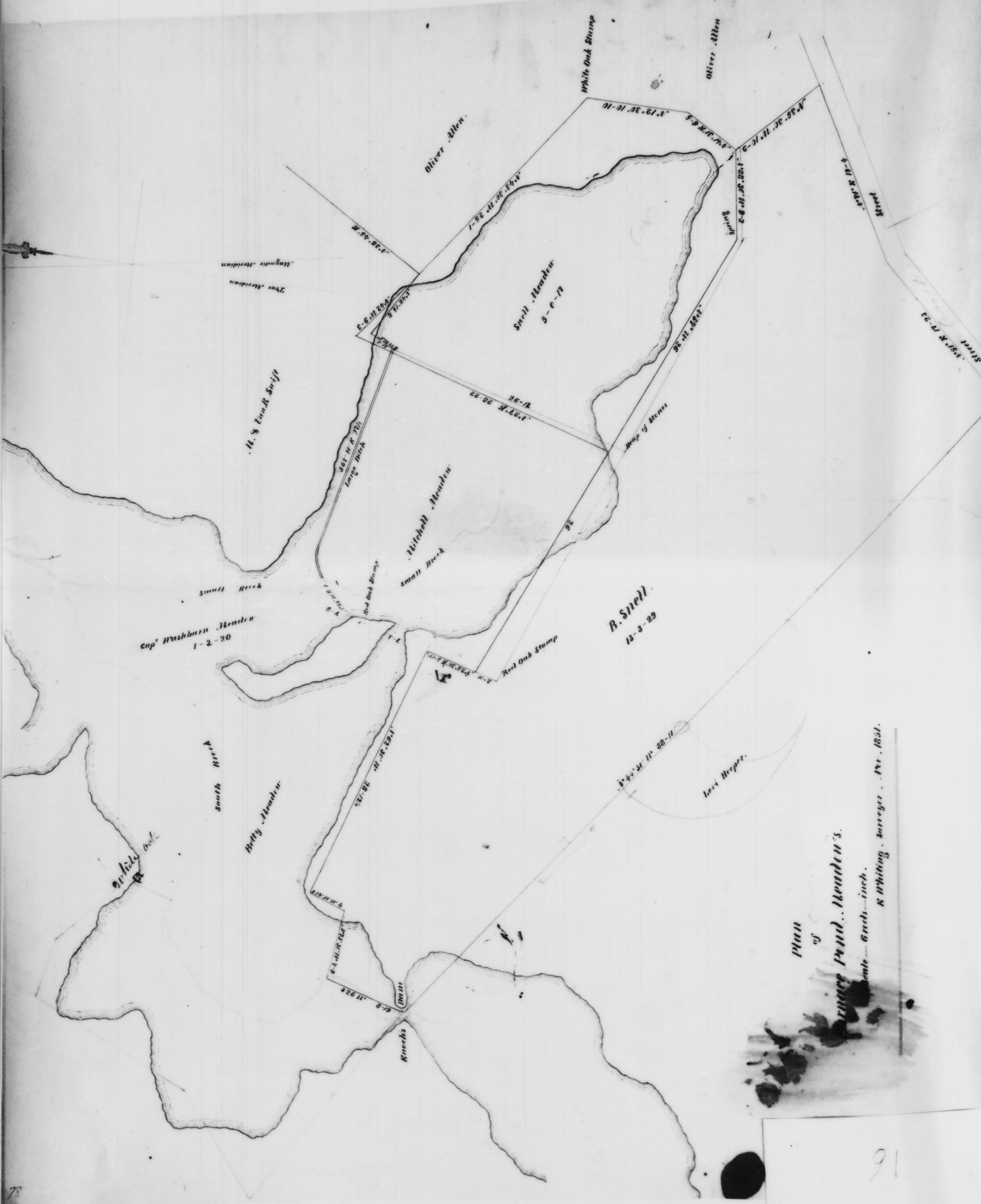
Note.
 --- of Low Water is represented thus ---
 --- Channel ---
 --- all figures represent depths in feet at Low Water



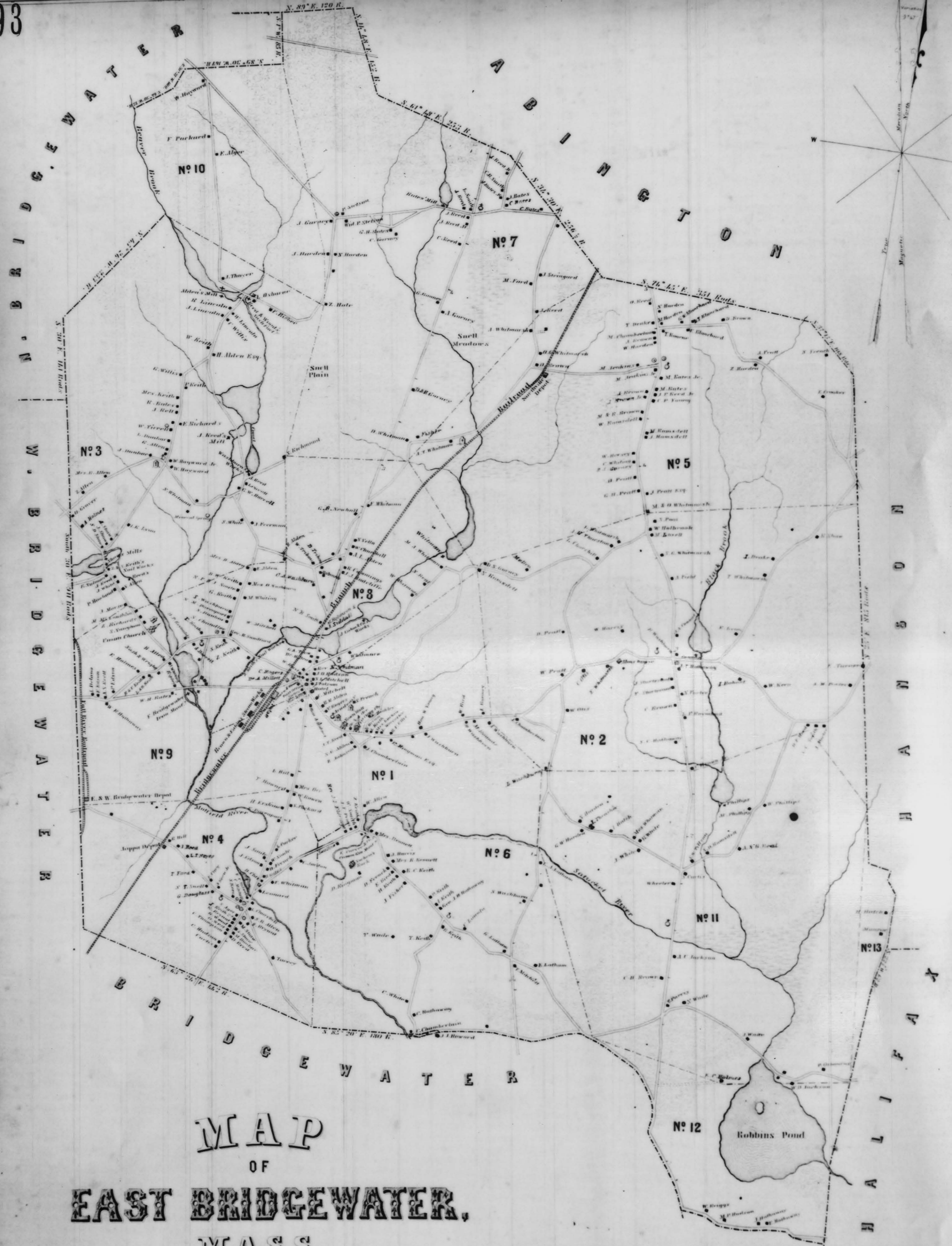
Plan of Charleston Harbor
1857



Plan of Little Cedar Swamp
made by the authorities 1841 &
copied by the authorities 1851
Scale 10 feet to an inch



Plan
of
Cotton
Creeper Pond, Meadows's.
Scale - 6 rods - inch.
K. Whiting, Surveyor, 1st, 1851.



MAP
OF
EAST BRIDGEWATER,
MASS.

Surveyed by
W. BATES JR.
1848.

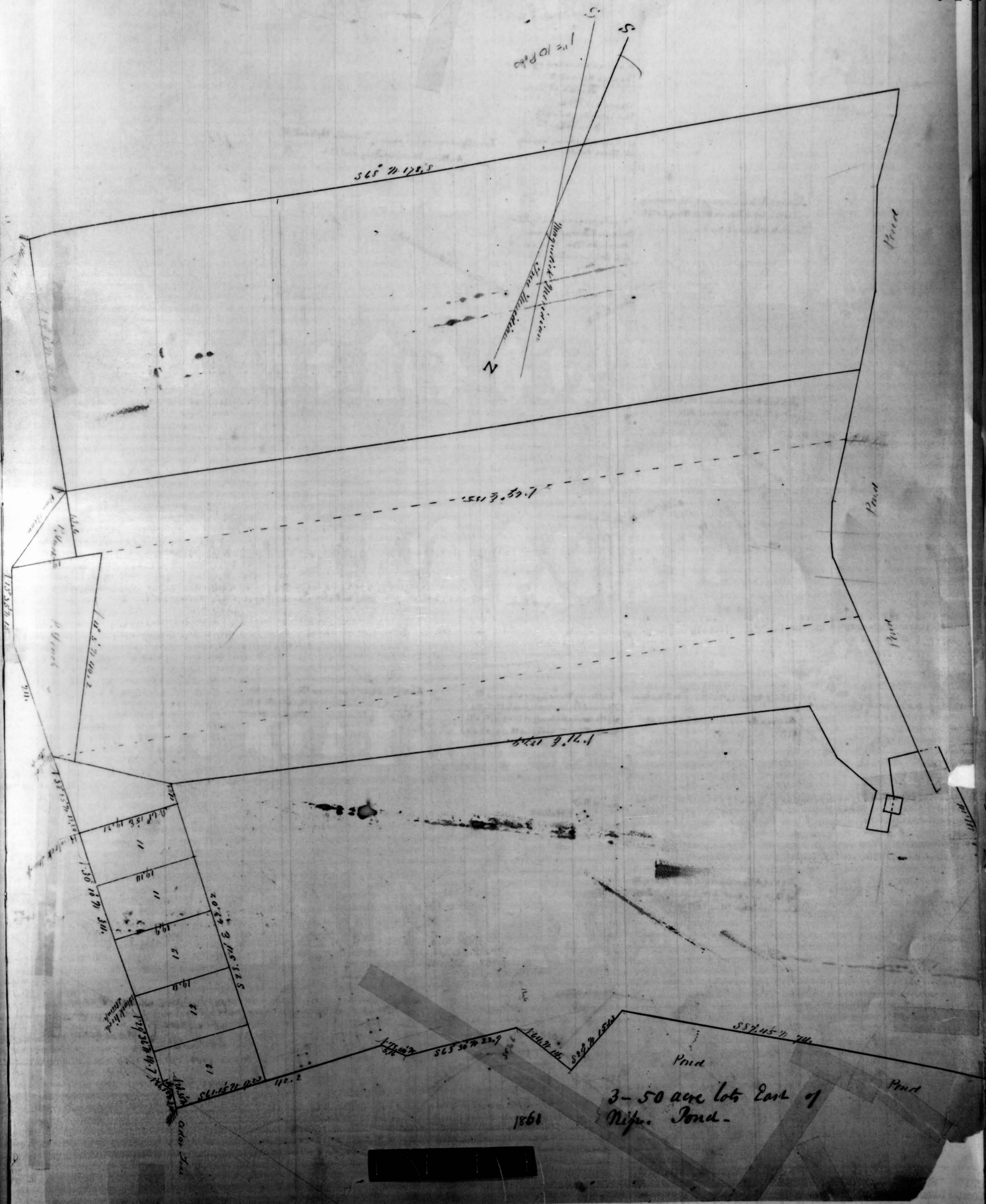
Scale of Rods.
1650 feet to the inch.

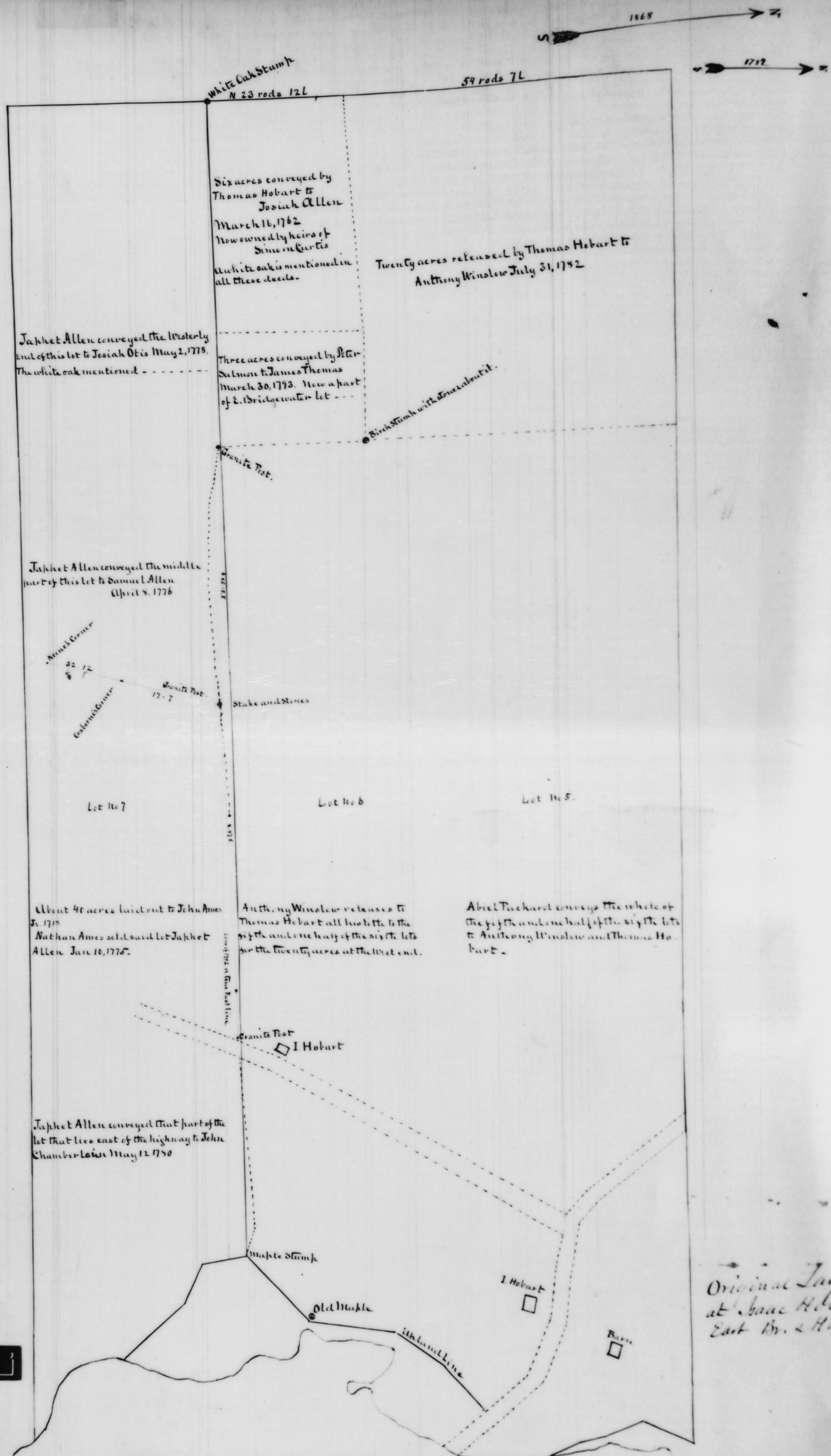
Reference.

- Mills +
- Stores & Manufactories o
- School houses s
- Dwelling houses .
- Public Cemeteries m

EAST BRIDGEWATER, the original Indian **SATUCKET**, and subsequently the east parish of Bridgewater, was incorporated by its present name in 1823. It is situated in latitude 42° 08' Longitude 70° 57' 29" and contains 13 1/2 square miles. Population May 1st 1848 2226. Distance from Boston twenty four miles.

1650





White Oak Stump
N 23 rods 12L

54 rods 7L

Six acres conveyed by
Thomas Hobart to
Josiah Allen
March 16, 1762
Now owned by heirs of
Simon Curtis
A white oak is mentioned in
all these deeds.

Twenty acres released by Thomas Hobart to
Anthony Winslow July 31, 1752

Japhet Allen conveyed the westerly
end of this lot to Josiah Otis May 2, 1778.
The white oak mentioned - - - - -

Three acres conveyed by Peter
Salmon to James Thomas
March 30, 1793. Now a part
of E. Bridgewater lot - - -

Birch Stump with Stone about it.

Japhet Allen conveyed the middle
part of this lot to Samuel Allen
April 8, 1776

Ames Corner
32 1/2
Euler's Corner
17-7

Granite Post

Stake and Stones

Lot No 7

Lot No 6

Lot No 5.

About 40 acres laid out to John Ames
5. 1778
Nathan Ames sold said lot Japhet
Allen June 10, 1775.

Anthony Winslow releases to
Thomas Hobart all his title to the
sixth and one half of the sixth lots
for the twenty acres at the West end.

Abiel Packard conveys the whole of
the fifth and one half of the sixth lots
to Anthony Winslow and Thomas Ho-
bart.

Granite Post
I Hobart

Japhet Allen conveyed that part of the
lot that lies east of the highway to John
Chamberlain May 12 1750

Maple Stump

Old Maple

I Hobart

Barre

Ithaca Land Line

Original Lay out
at Isaac Hobart &
East Br. & Hanson



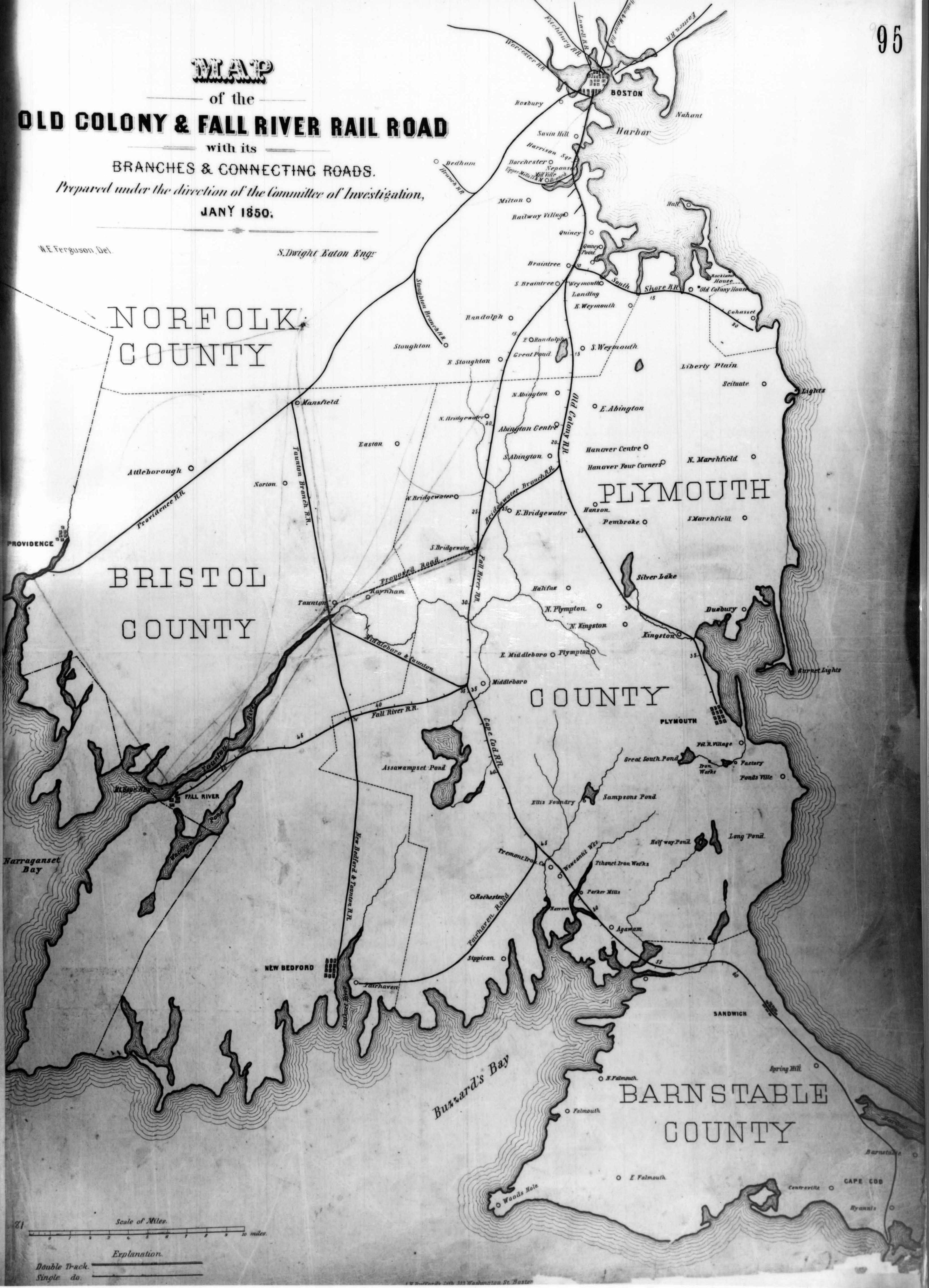
MAP of the OLD COLONY & FALL RIVER RAIL ROAD

with its
BRANCHES & CONNECTING ROADS.

Prepared under the direction of the Committee of Investigation,
JANUARY 1850.

W.E. Ferguson, Del.

S. Dwight Eaton Engr.



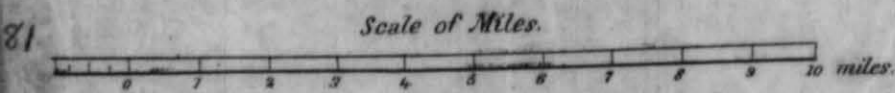
NORFOLK
COUNTY

PLYMOUTH

BRISTOL
COUNTY

COUNTY

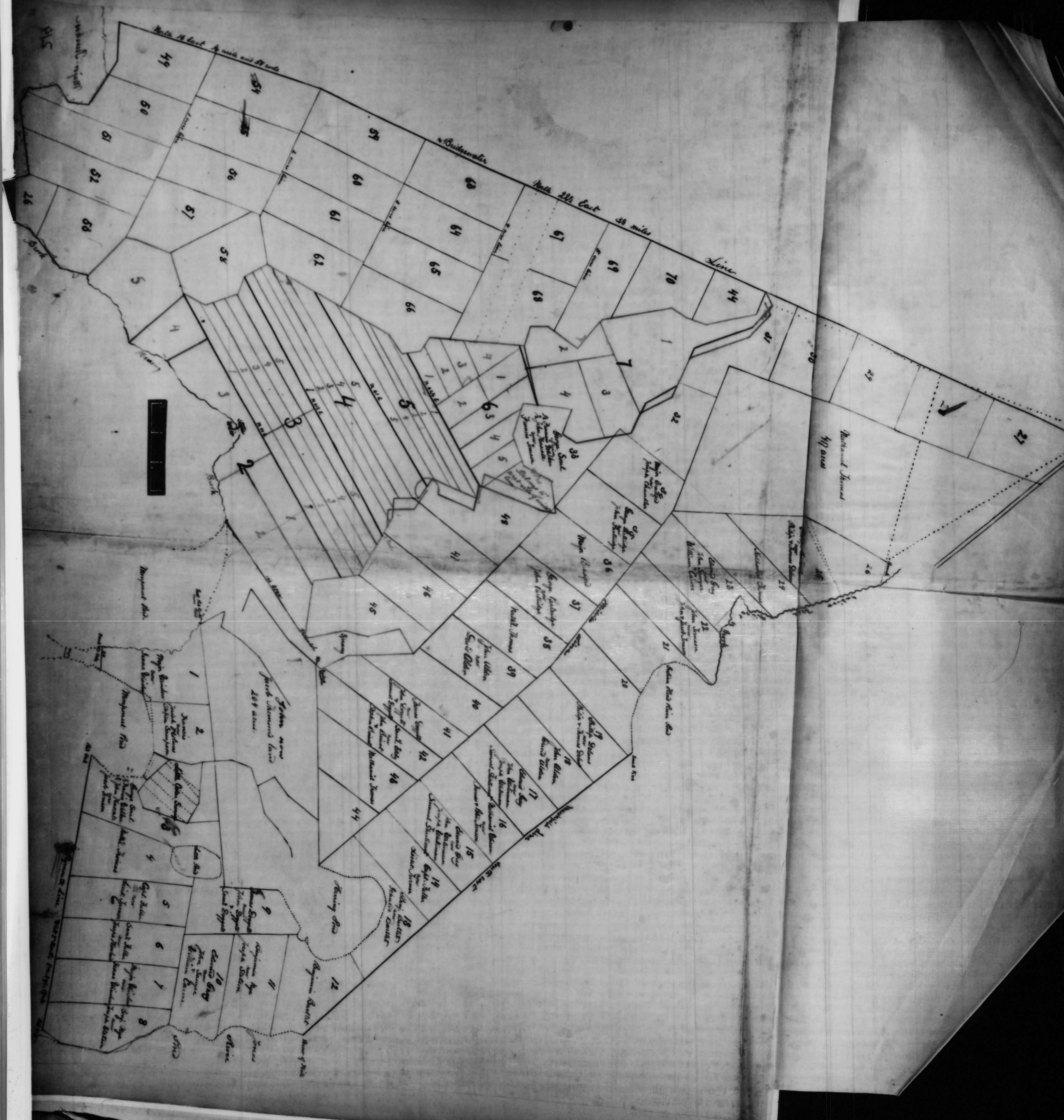
BARNSTABLE
COUNTY



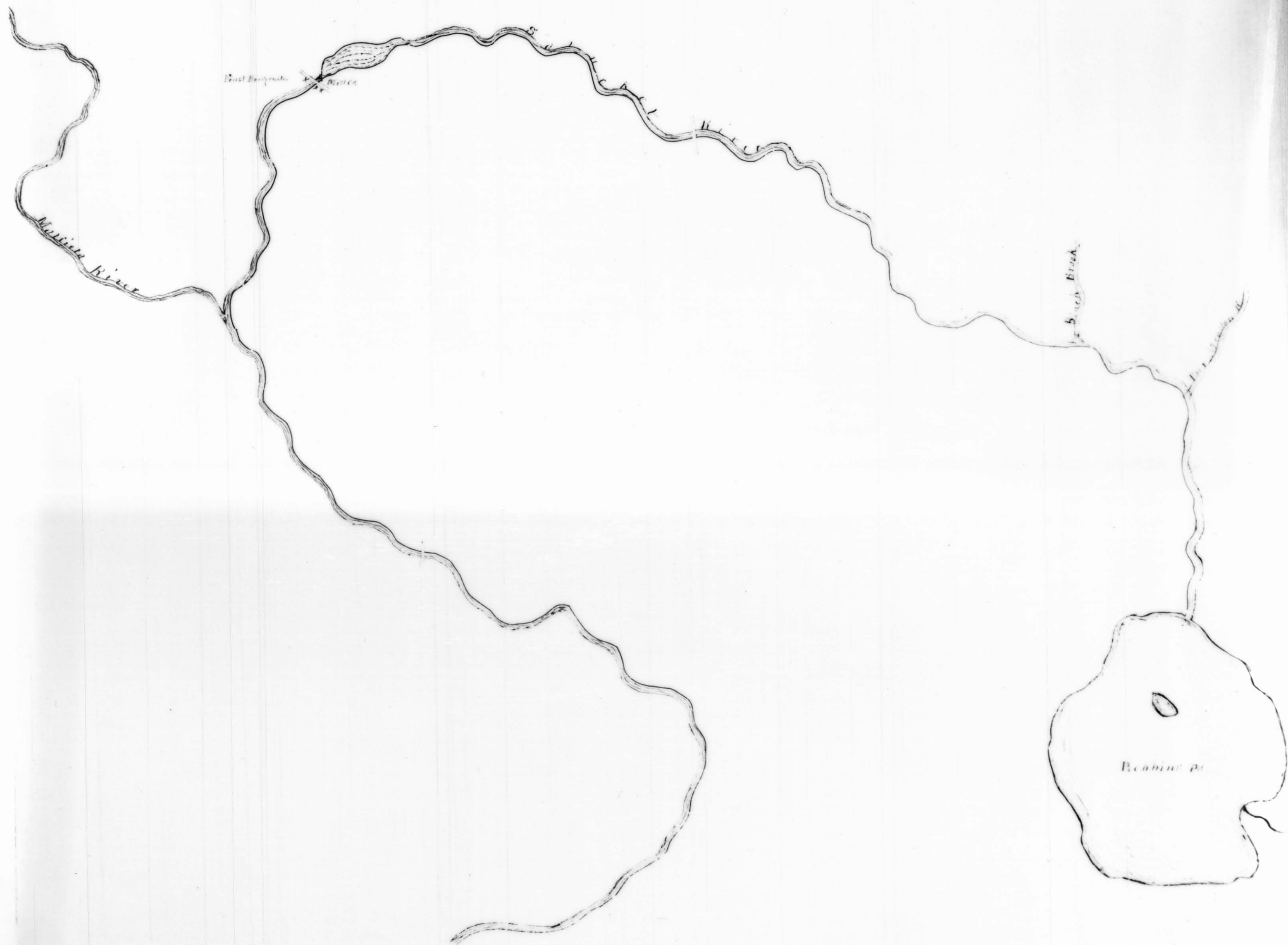
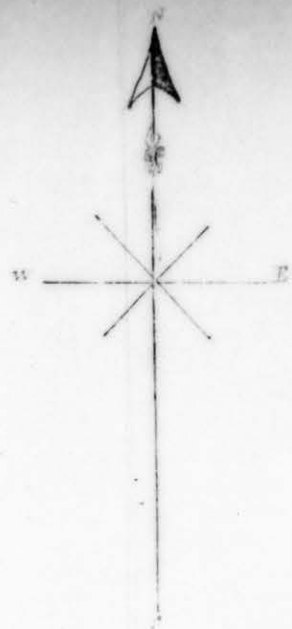
Explanation.

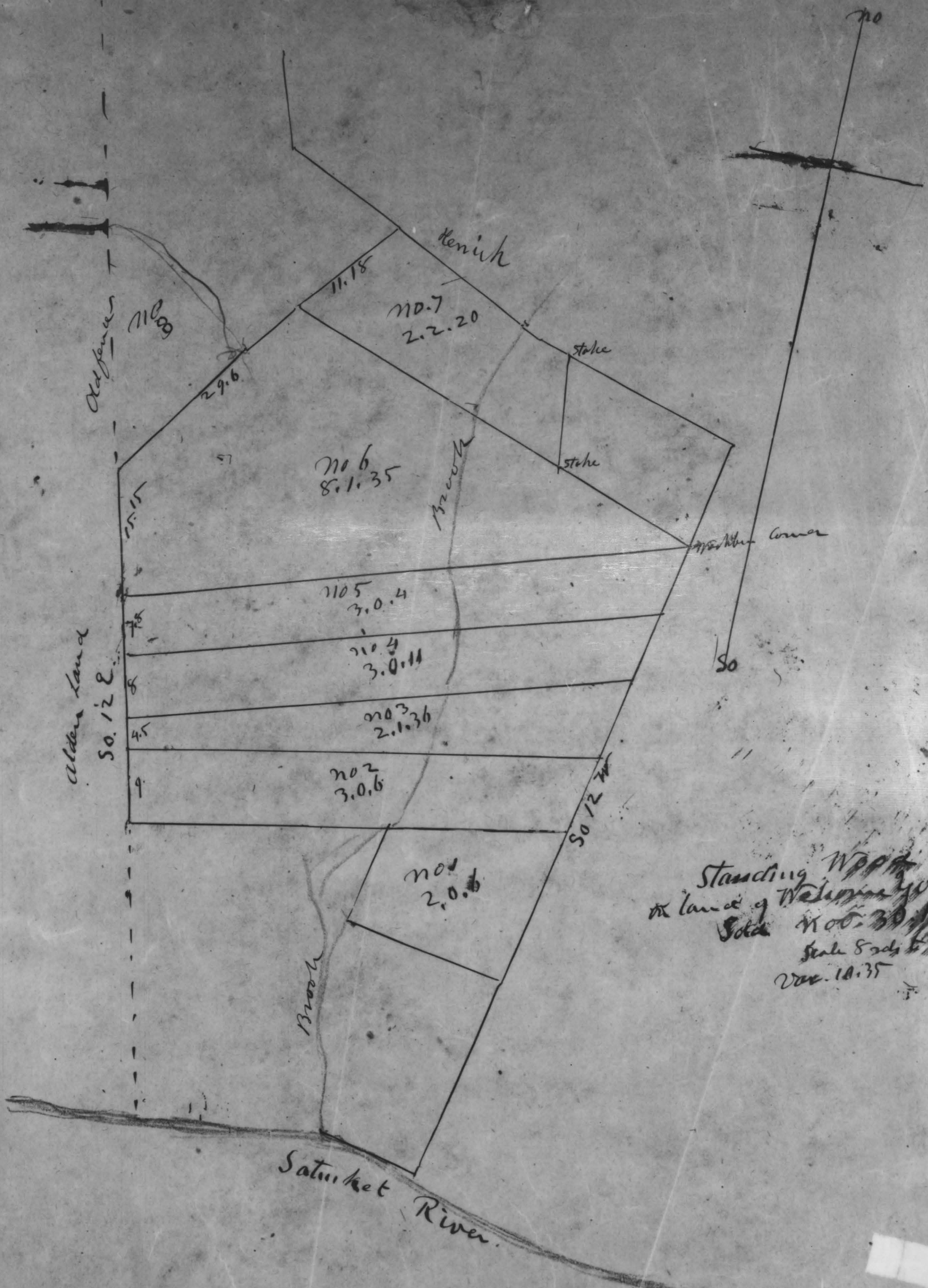
Double Track.

Single do.




East Bridgewater



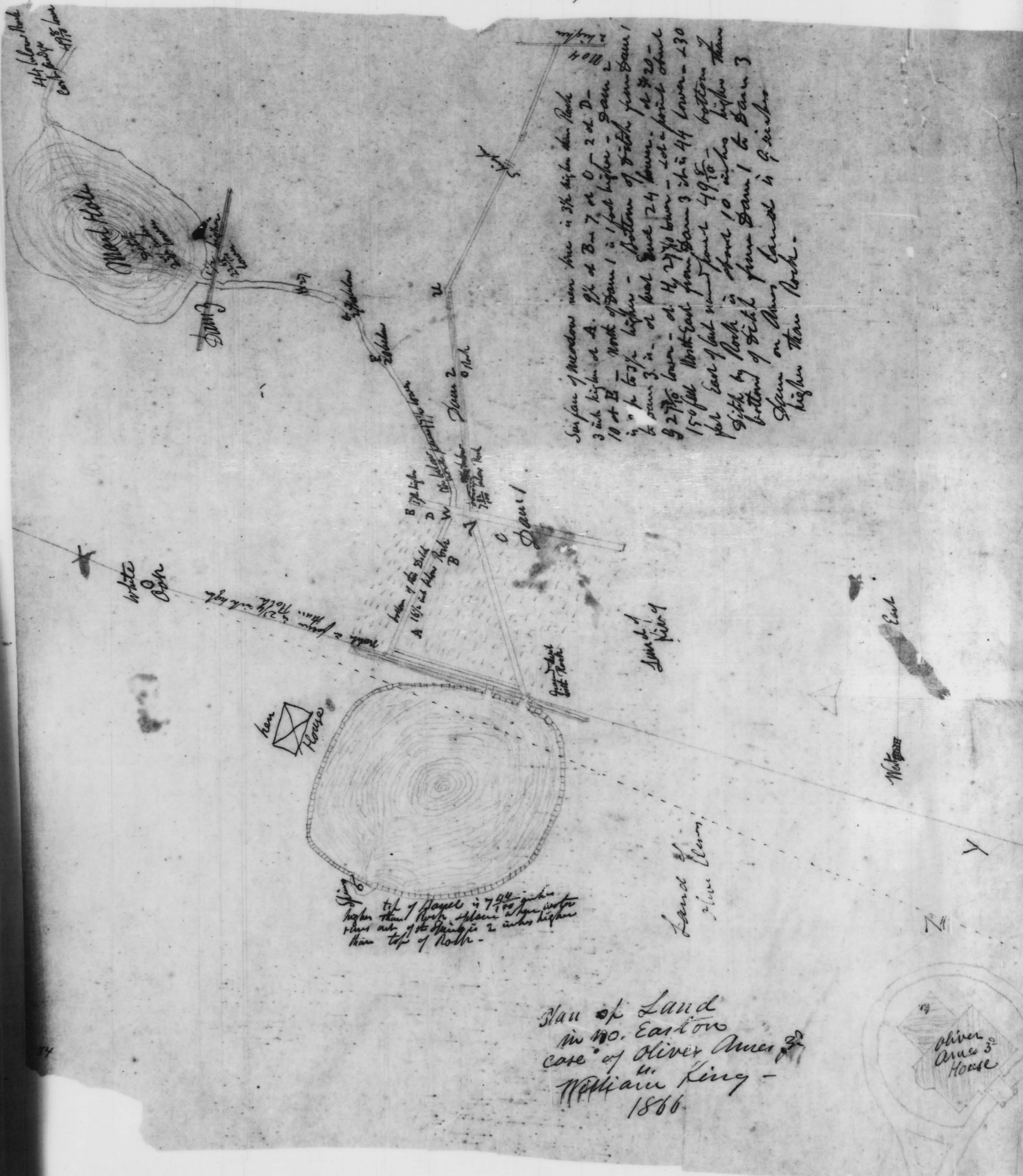


Standing W.P.P.
 the land of Welington
 Sold Nov. 30 1872
 Scale 8 rods to an inch
 Dec. 10.35



Bywater

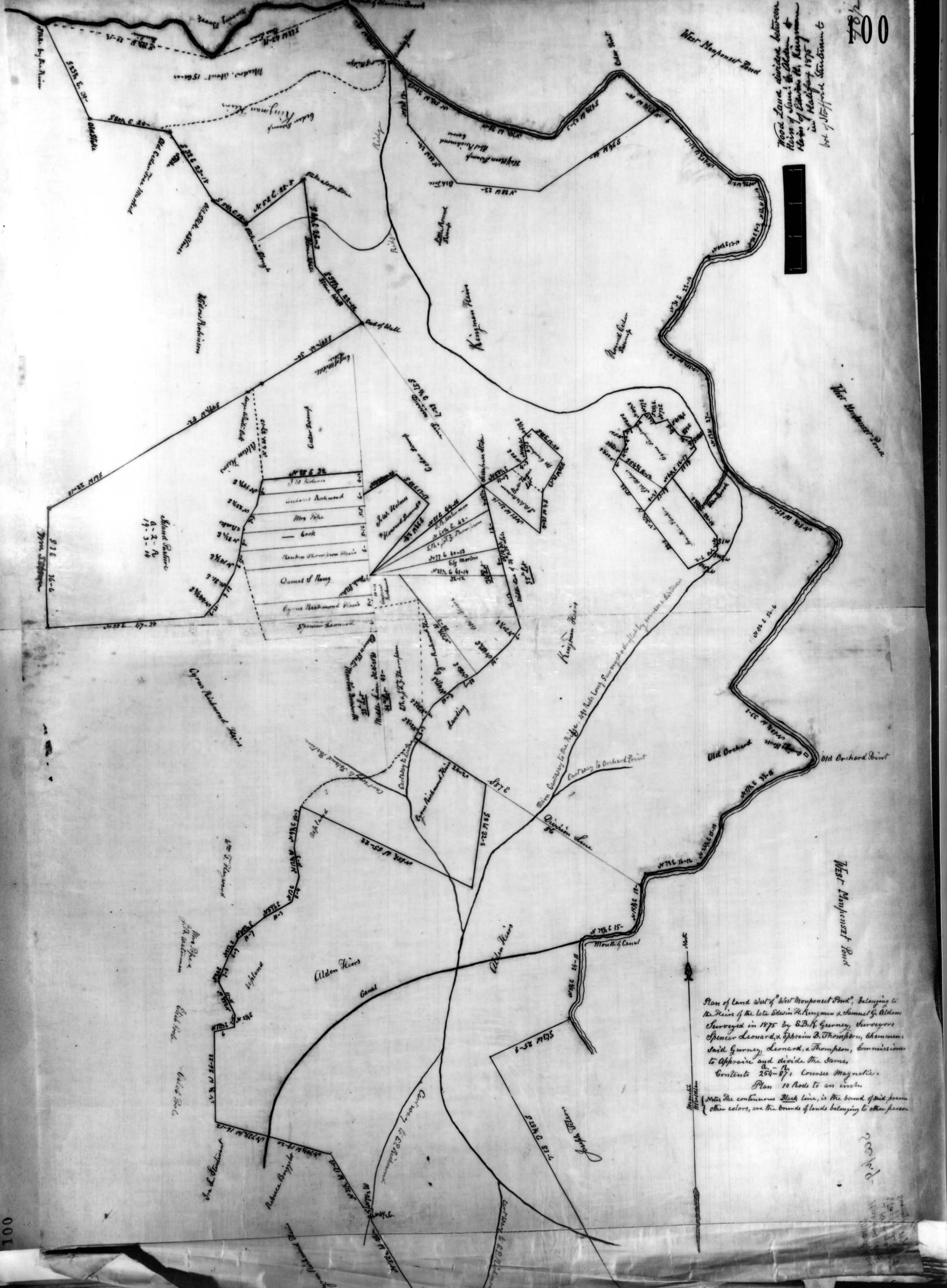
Noah Whitman Cedar Swamp - 20 acres
Surveyed by Azor Hanks 1823. in Hanson
part in 6th part in 7th great Lots. Copied by
1842



Plan of Land
 in No. Easton
 case of Oliver Ames
 vs. William King -
 1866

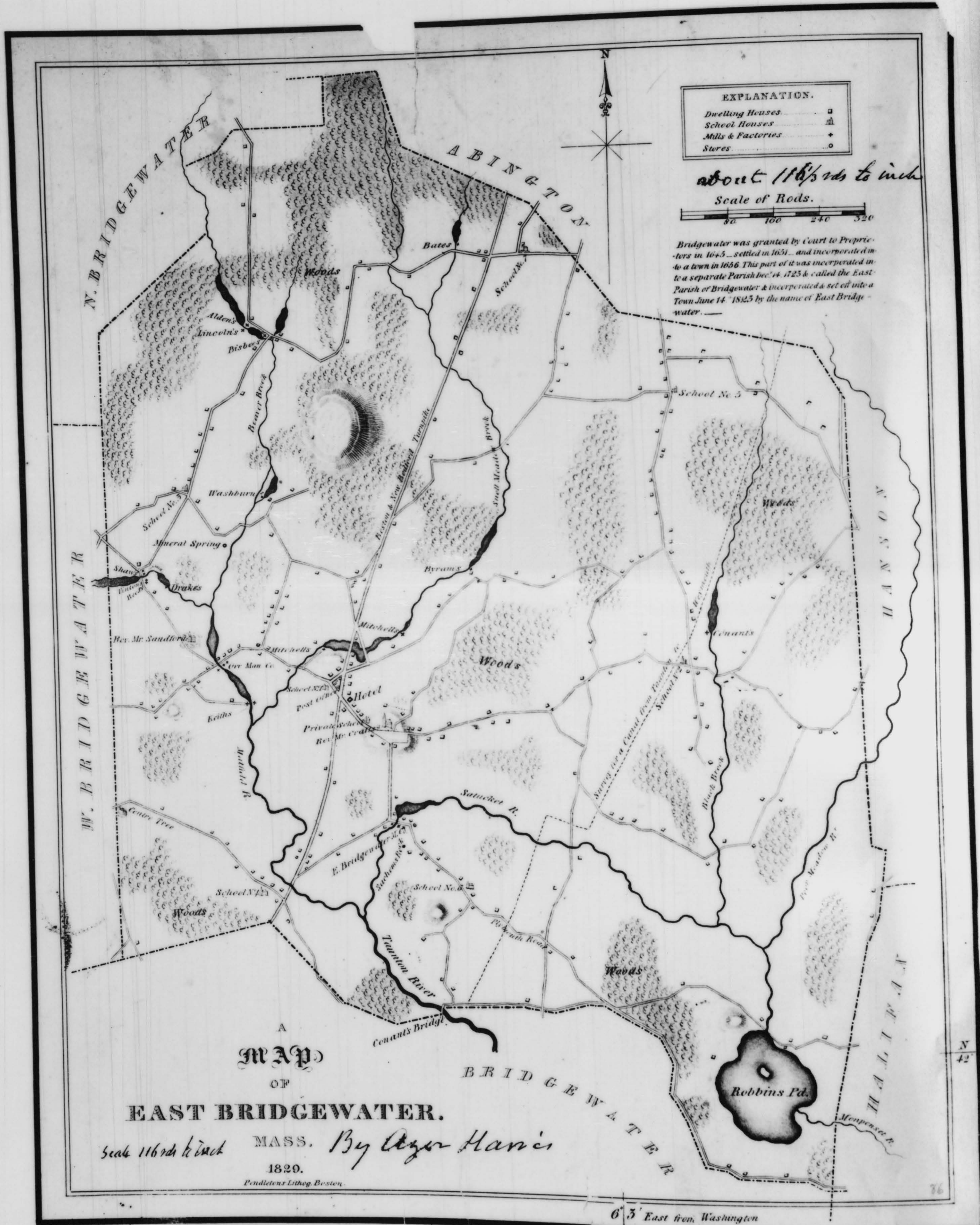


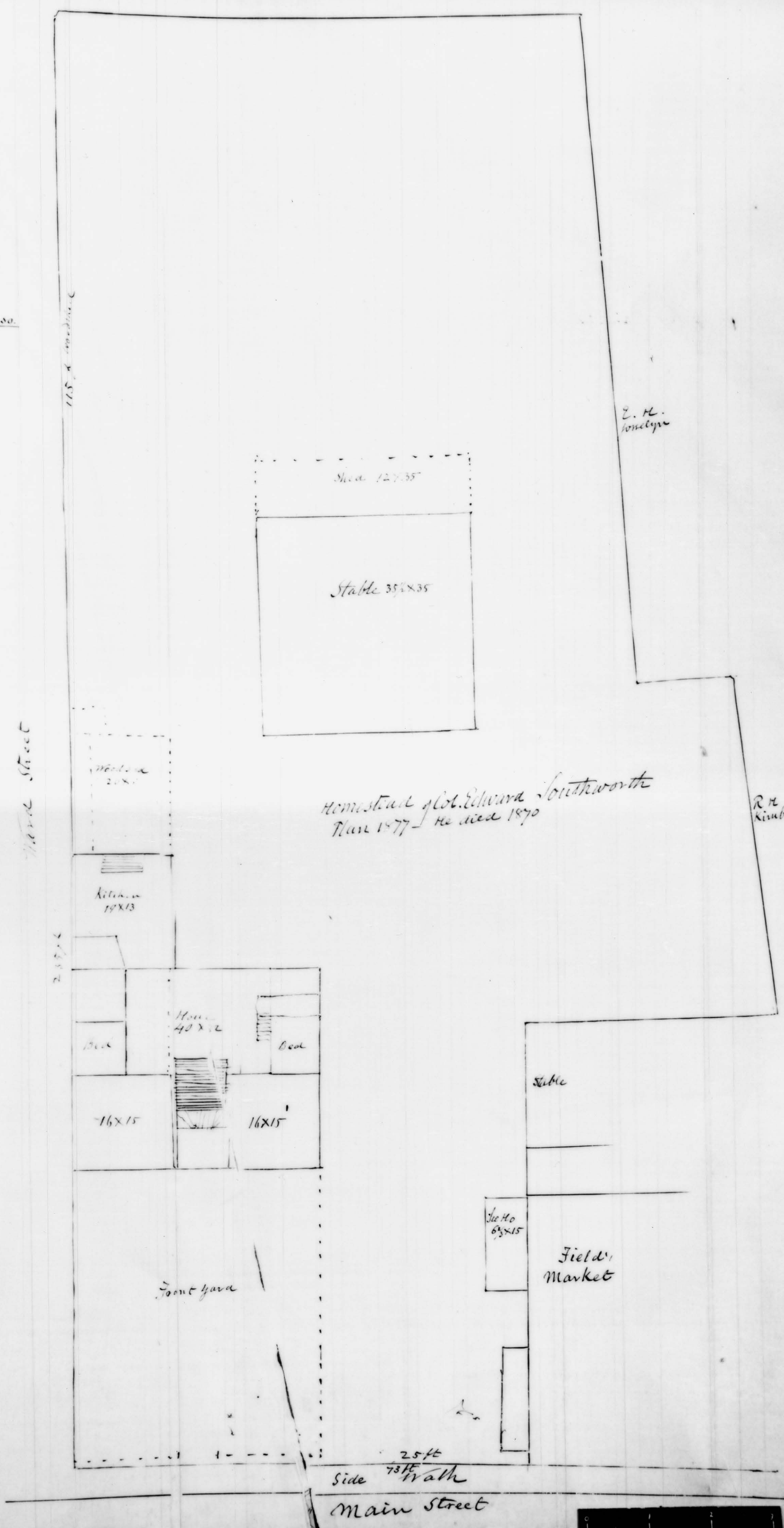
Wood Lane divides between
Heirs of John & Alden
Heirs of Edwin R. Kingman
in 1875
lot of Stephen Straborn to



Plan of Land West of West Monmouth Pond, belonging to
the Heirs of the late Edwin R. Kingman & Samuel G. Alden.
Surveyed in 1875 by S.B.K. Gurney, Surveyors
Spencer Leonard, & Ephraim B. Thompson, Chemmen.
Said Gurney, Leonard, & Thompson, were commissioned
to Appraise and divide the same
Contents 254-87; Course Magnetic.
Plan 10 Acres to an inch.
Note: The continuous black line, is the bound of said farms
Other colors, are the bounds of lands belonging to other persons.

200/10




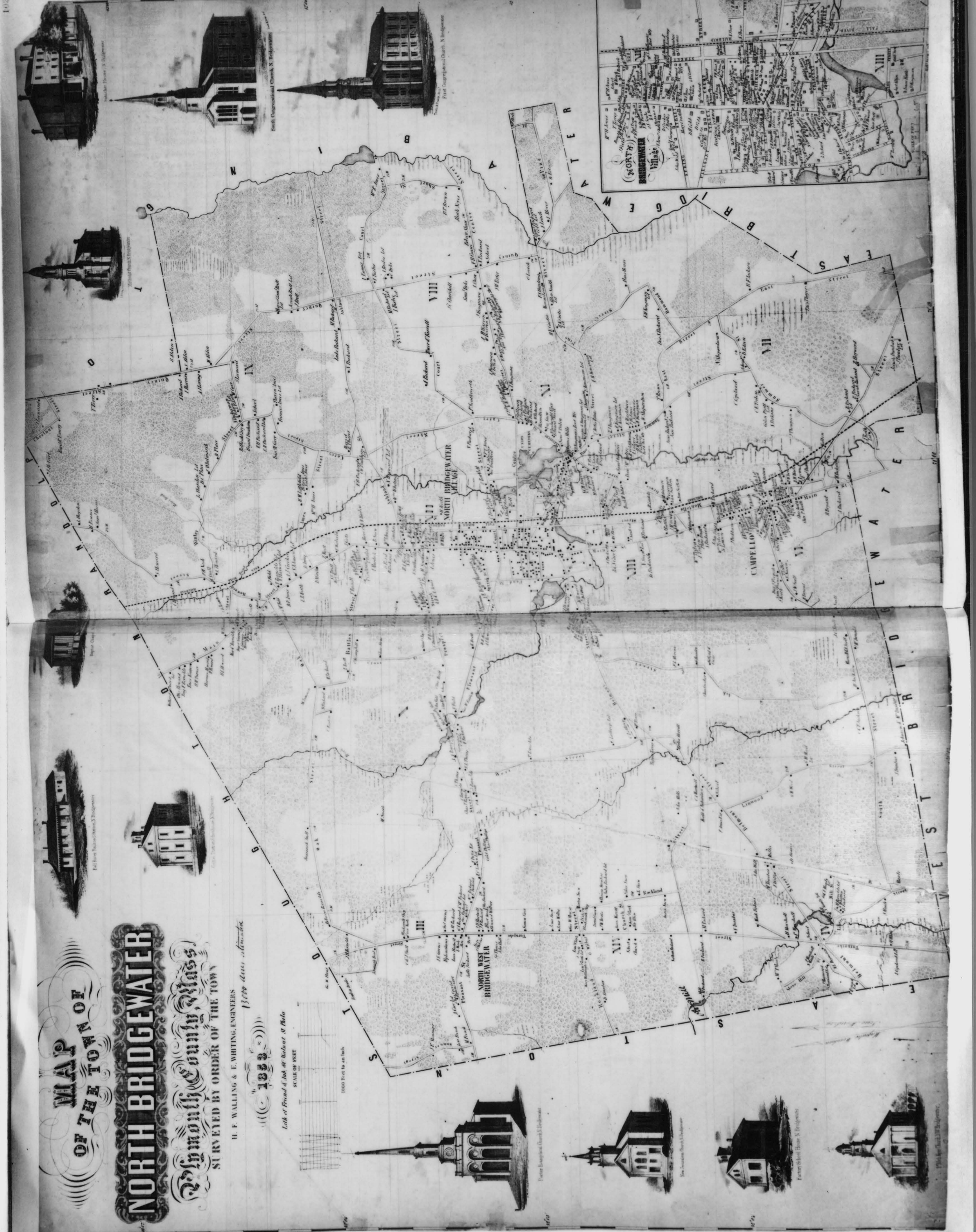


Homestead of Col. Edward Southworth
Plan 1877 - Revised 1870

E. H. Conelyne






R. H. Kimball





MAP OF THE TOWN OF NORTH BRIDGEWATER
Ramoth County, Mass.
 SURVEYED BY ORDER OF THE TOWN

H. F. WALLING & E. WHITING, ENGINEERS
 1370 Ave. Lincoln
 No. 1353
 Lot of Front A. lot at North at 30 ft. 1000 Feet to an Inch



total length of highways 32 1/4 miles
1085 acres
1700

JONES RIVER POND

PENN BRIDGE

MONIMSET POND

STUMP POND

EAST BRIDGEWAY

BRIDGEWAY

Taunton River

MIDDLEBORO

MAP

OF

HEALINGWAX

MASS

SURVEYED BY S. THOMPSON IN 1832
REDRAWN AND CORRECTED BY C. H. PAINE

1871

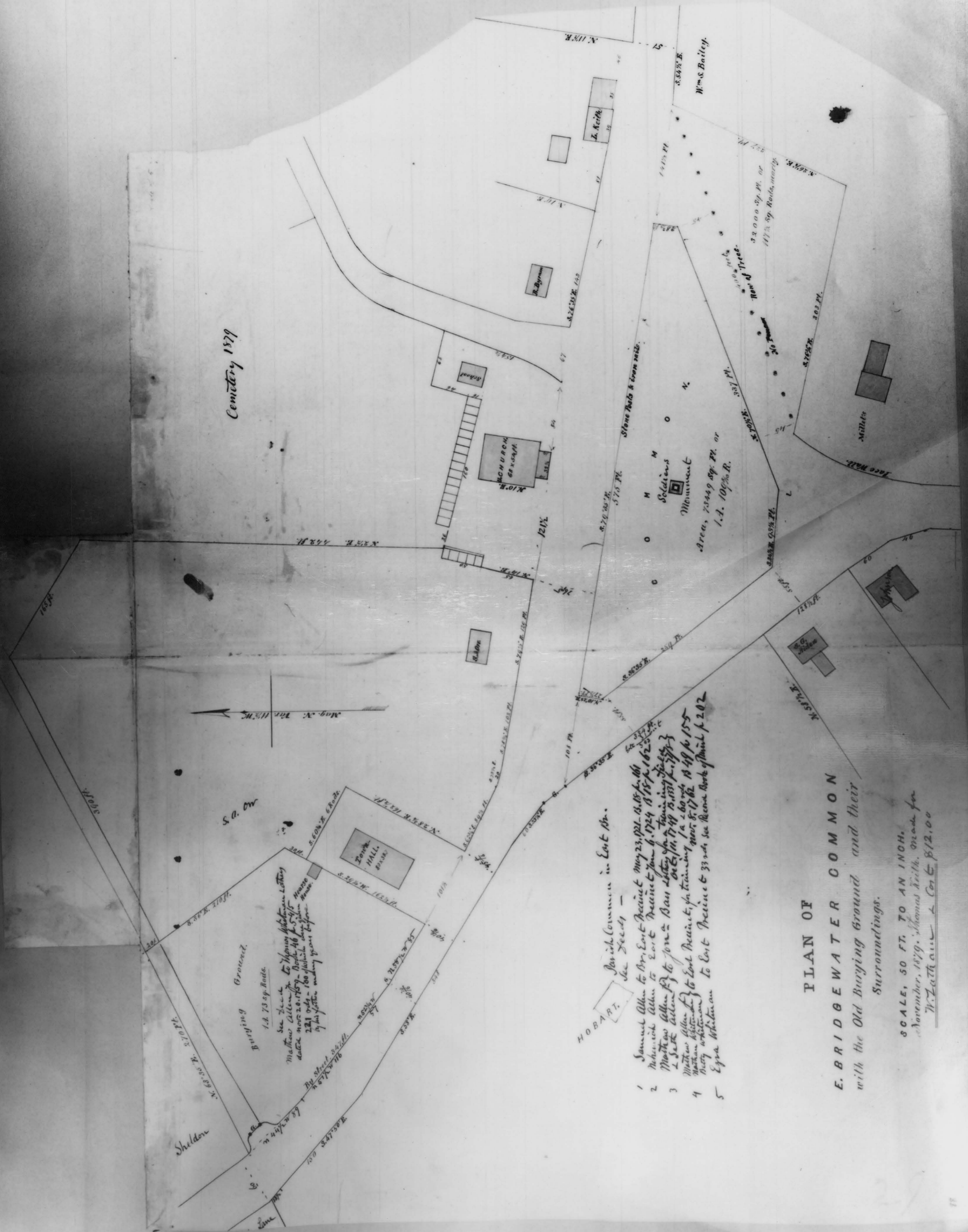
Healing was incorporated July 4th 1734

Scale 100 rods to 1 inch

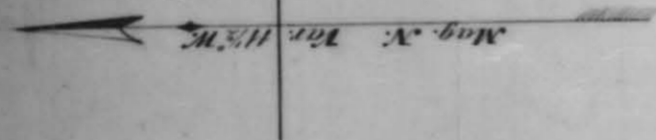
REFERENCE

- Churches
- Schools
- Cemetery
- See Mills





Cemetery 1879



- Jewish Common in East Br.
see Study -
- 1 Samuel Allen to Br. East Precinct May 23, 1821 - 18, 18 for 66
 - 2 Nathaniel Allen to East Precinct Jan. 4, 1724 1818 p. 162
 - 3 Matthew Allen to Br. East Precinct for training 1818 p. 162
 - 4 L. S. Allen to Br. East Precinct for training 1818 p. 162
 - 5 Nathaniel Allen to East Precinct for training 1818 p. 162
- See Rec. Book of Br. East Precinct p. 202

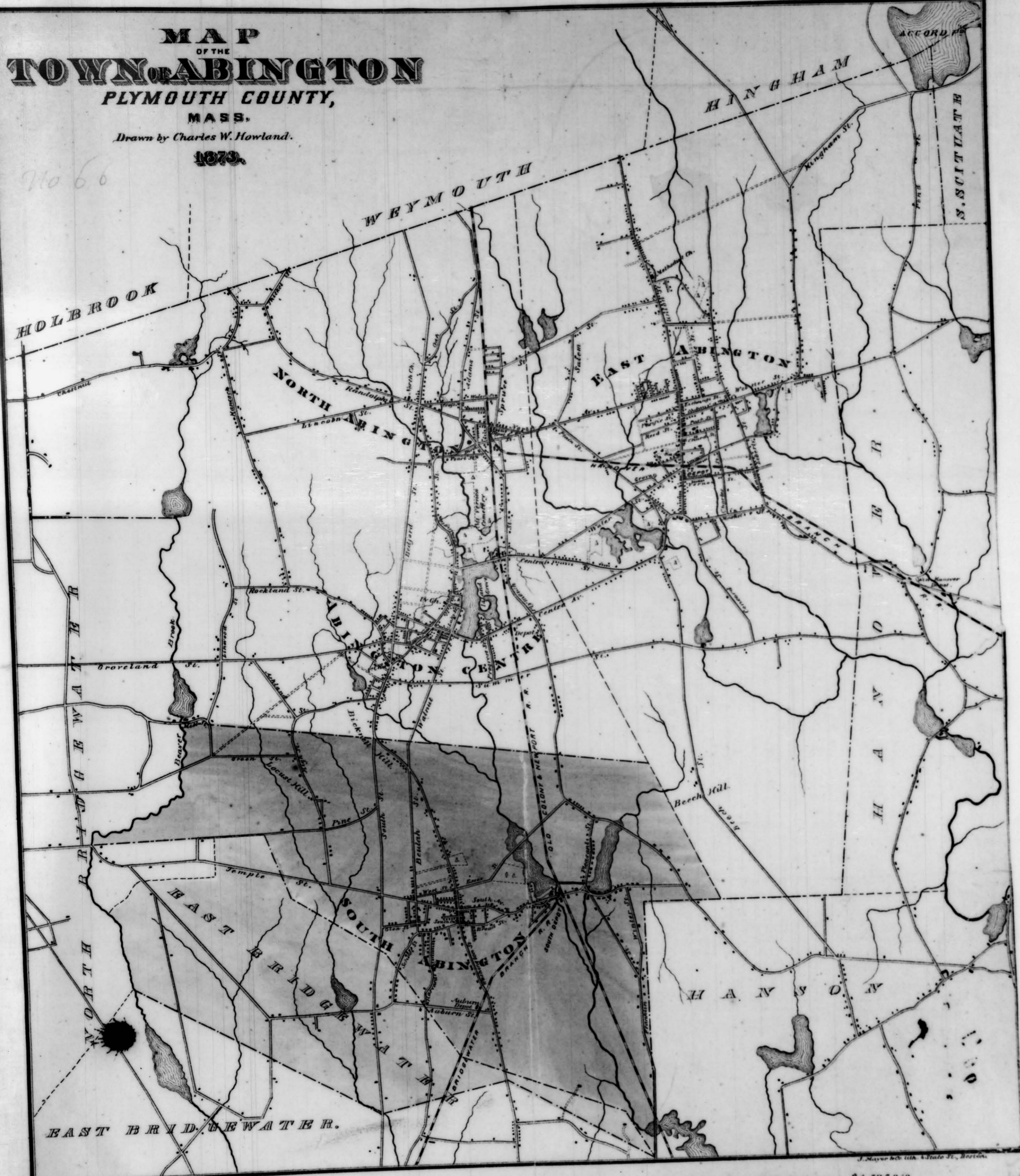
PLAN OF
E. BRIDGEWATER COMMON
with the Old Burying Ground and their
Surroundings.

SCALE, 50 FT. TO AN INCH.
November, 1879. Thomas Smith. Made for
Th. Zathman & Co. \$12.00

MAP OF THE TOWN OF ABINGTON PLYMOUTH COUNTY, MASS.

Drawn by Charles W. Howland.
1873.

No 66

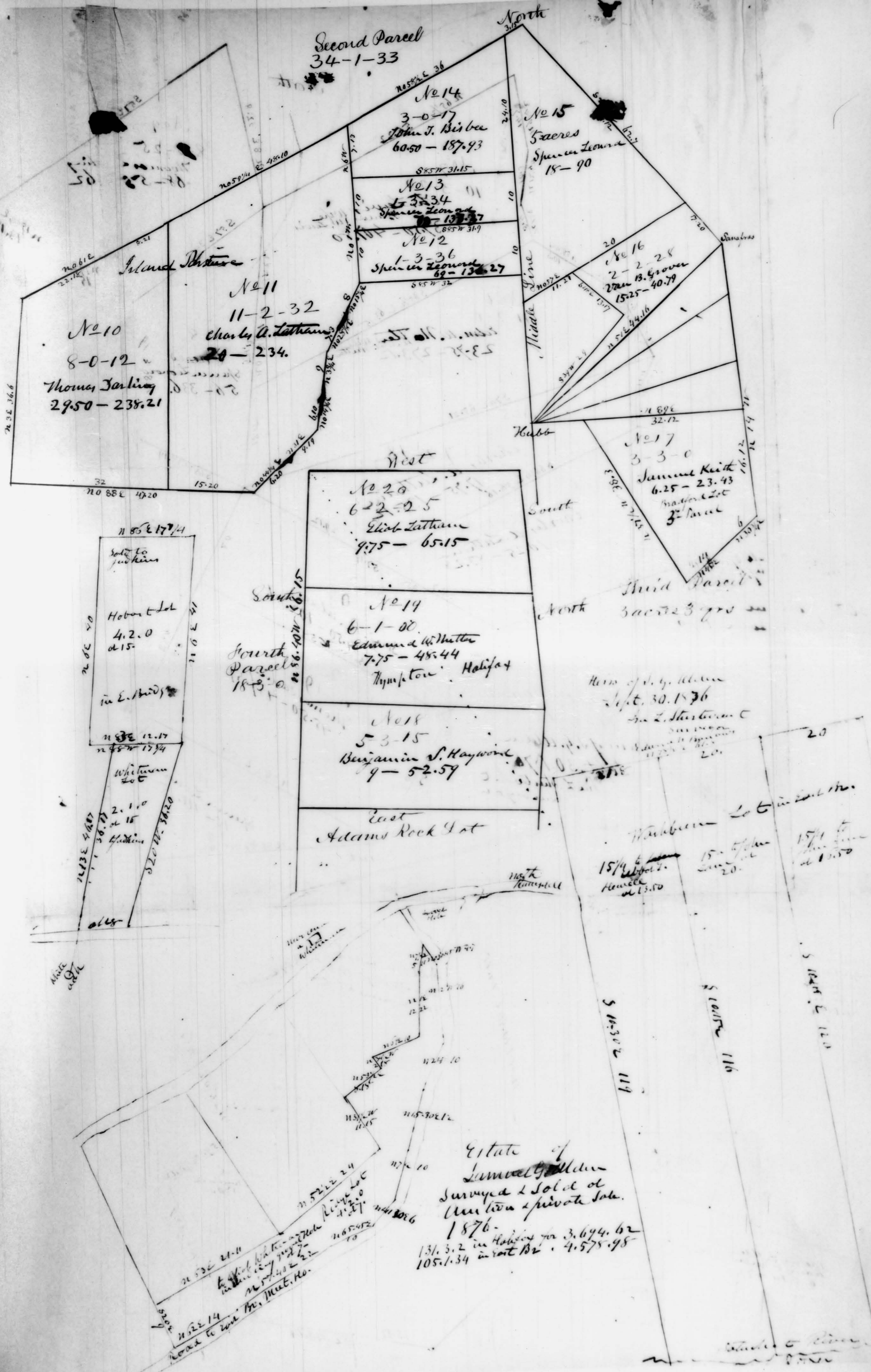


Area of whole town 16,100 Acres
 South Abington, 3700
 Miles of road in whole town, 80.
 South Abington 20.

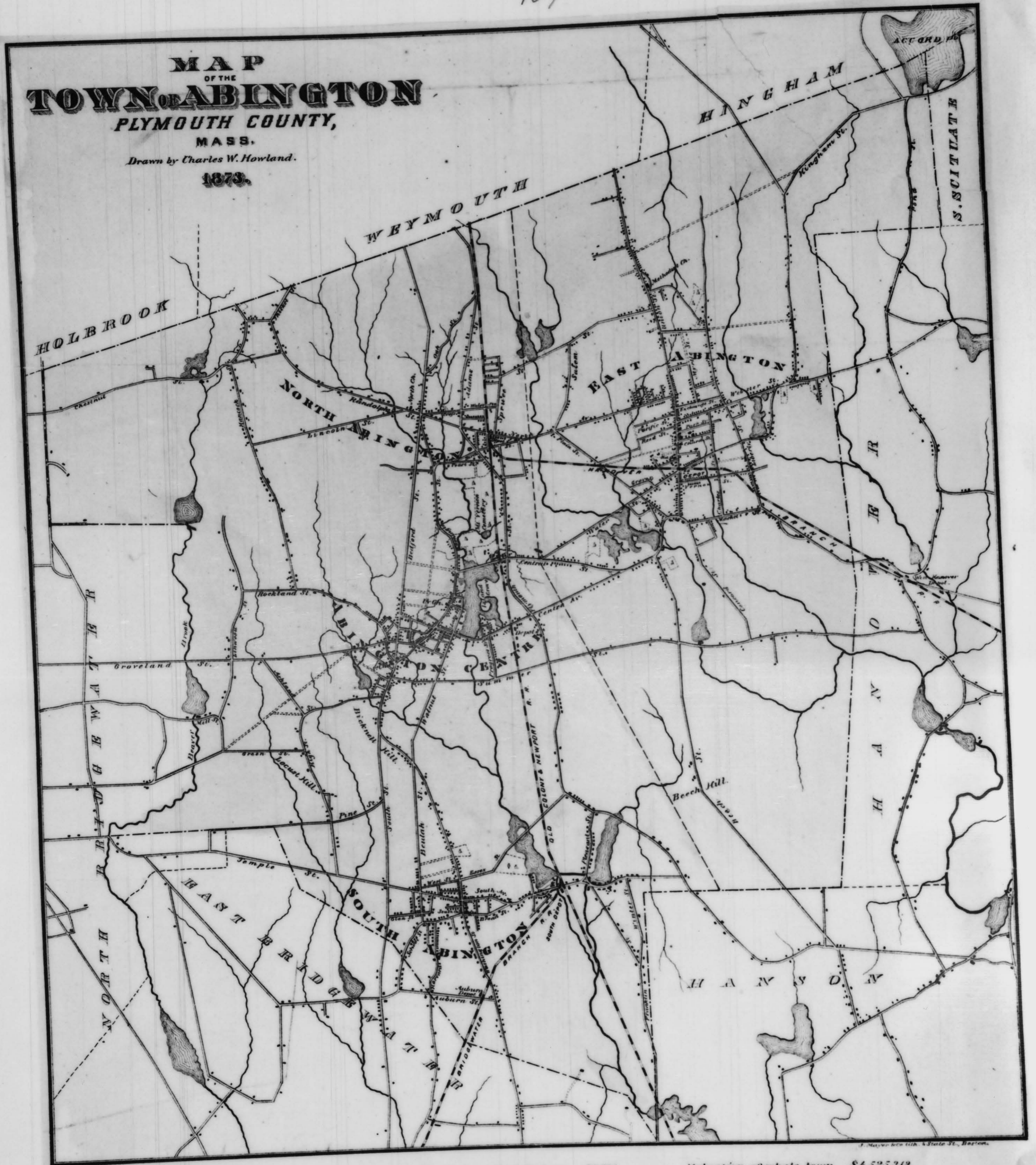
Population of whole town, 10,144
 South Abington 2090.
 Number of Potts in South Abington, May 1, 1872, 594.

Valuation of whole town \$4,525,312.
 South Abington 1,001,112.
 Annual amount of Manufactures in
 South Abington \$1,871,000.

89



MAP
 OF THE
TOWN OF ABINGTON
 PLYMOUTH COUNTY,
 MASS.
 Drawn by Charles W. Howland.
 1873.



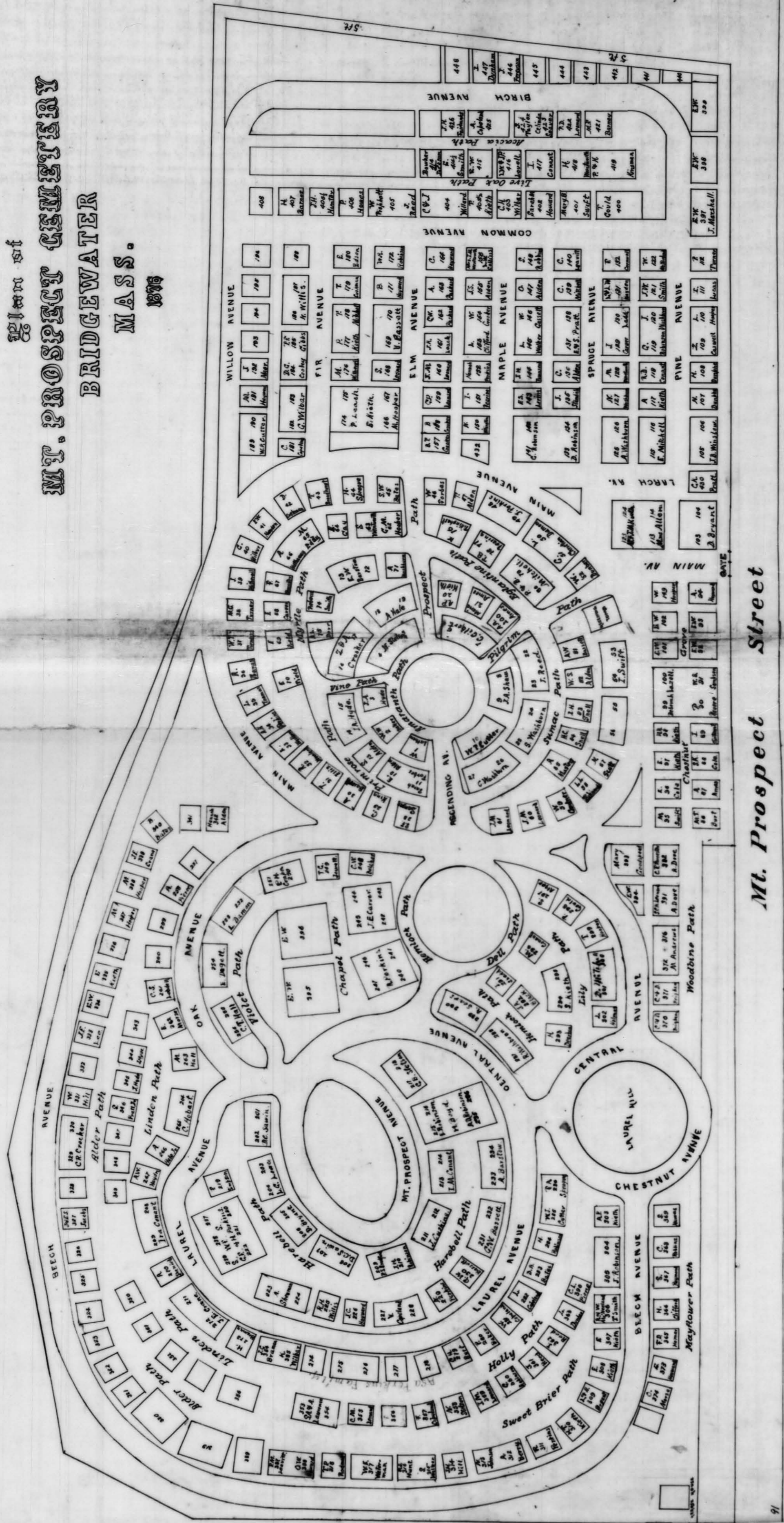
Area of whole town 16,100 Acres
 East Abington, 6,660
 Miles of road in whole town, 80.
 East Abington 25 1/2

Population of whole town, 10,144
 East Abington 4,278
 Number of Polls in East Abington, May 1, 1872, 1070
 Voters Jan. 1, 1873, 890.

Valuation of whole town \$4,525,312
 East Abington, 1,753,980.
 Annual amount of Manufactures in
 East Abington \$3,122,500.

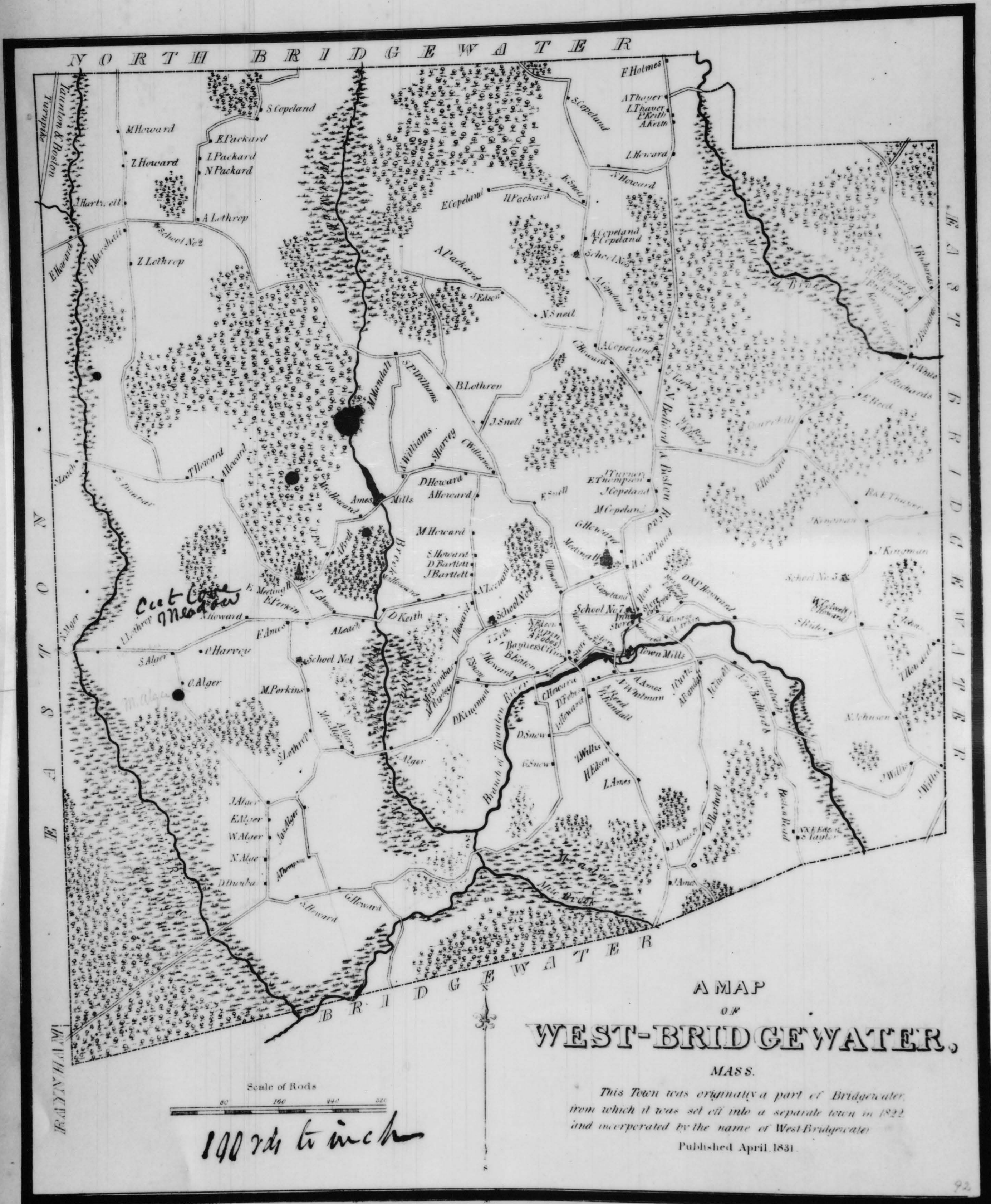
East Abing

Plan of
MT. PROSPECT CEMETERY
 BRIDGEWATER
 MASS.
 1876



Mt. Prospect Street

5/23/76



BRIDGEWATER

N 87.15 E 17.2
N 202.49
N 86.45 E 12.14

Abiel Allen
N 98 E 12.15
Samuel Lottick
S 13 E 31.8
Samuel Lottick
Hoskorn's
2-1-27
S 42.45 E 29.30
Robert Marshall
Scale 8 to 1 in
S 55 W 73

Benjamin Keitz
N 130 W 48

Spencer Lottick
mead. N. of L.
Lottick 5.1.2
Scale 8 to 1 in

S 130 E 32.17
Samuel Lottick

North

Nehemiah Howard
S 83.15 E 42.2

Wm Allen
N 23.0 E 48.7

Franklin Allen
S 73.30 E 70.3

N 81 E 23.14

N 1.45 E 39.22

Edmund Perkins
S 82.45 E 63.21

This part 17.1.24

Ambron Keitz
N 0 E 29.23

Homestead of
Spencer Lottick of
late John M. Lottick
in West Bridge scale 14 to 1 in
97-1.3

N 30.20 E 10

S 83.40 W 22.8

S 82.15 W 28.12
Wm. Hip. Allen

S 64.30 W 25
Abie Allen
S 64.30 W 4.4

Nehemiah Howard
N 13.30 E 34.14

Samuel Lottick
S 52 W 53.7

S 66 W 28.6
Samuel Lottick

South

N 82.30 W 60.12

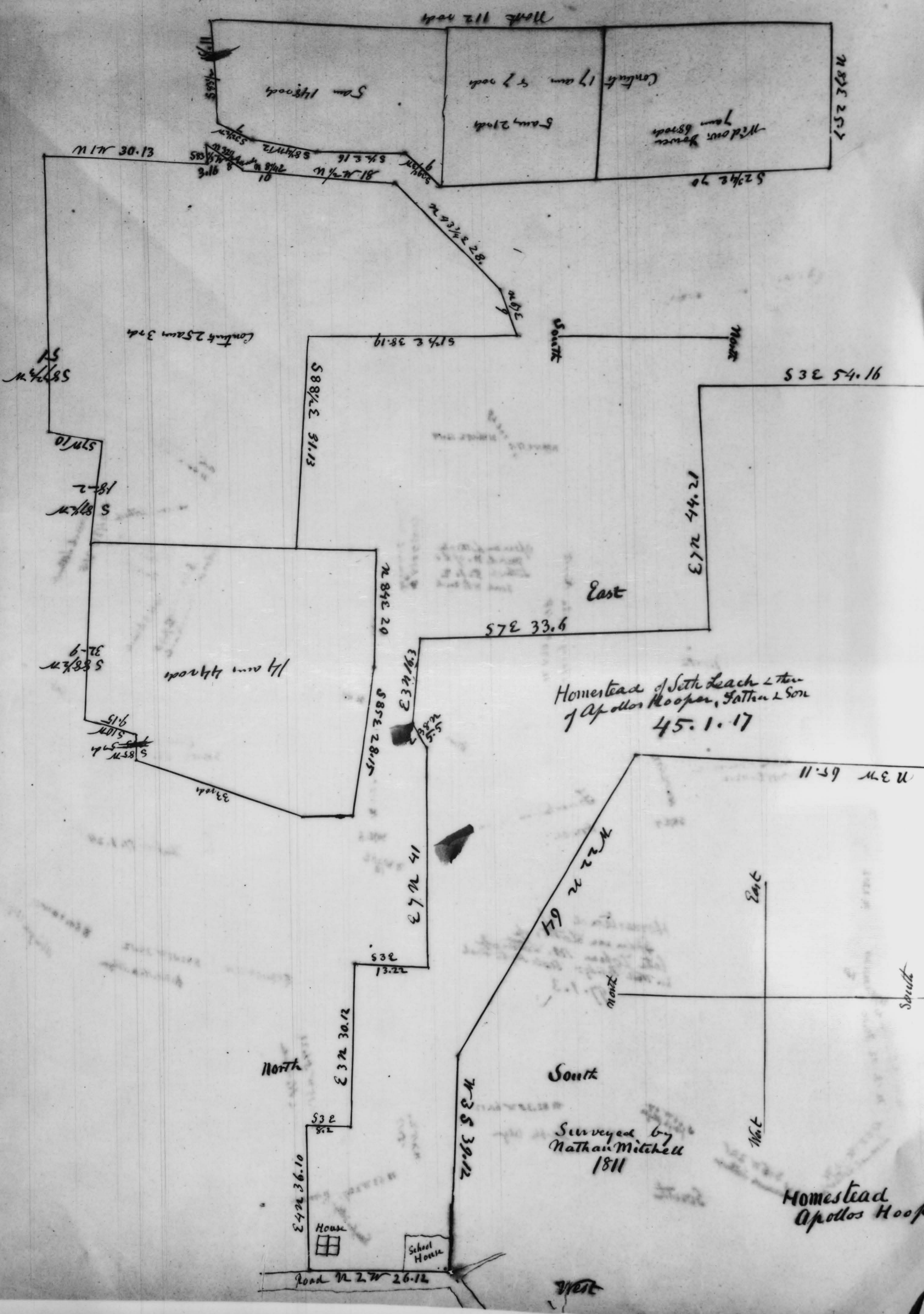
Joseph Allen

N 71 E 15.13

S 10.15 W 56.21
Wm. H. Allen

N 63 W 20.7

Samuel Allen



Surveyed by
Nathan Mitchell
1811

Homestead
Apollon Hooper

Burrell's

70 Rods from Burrell's to Broad Street

Spring Street 115 rods

Street 90 rods

Railroad

Plymouth

Broad Street

Lane 50 rods

path

Josiah L. Bassett

Wm. Holmes

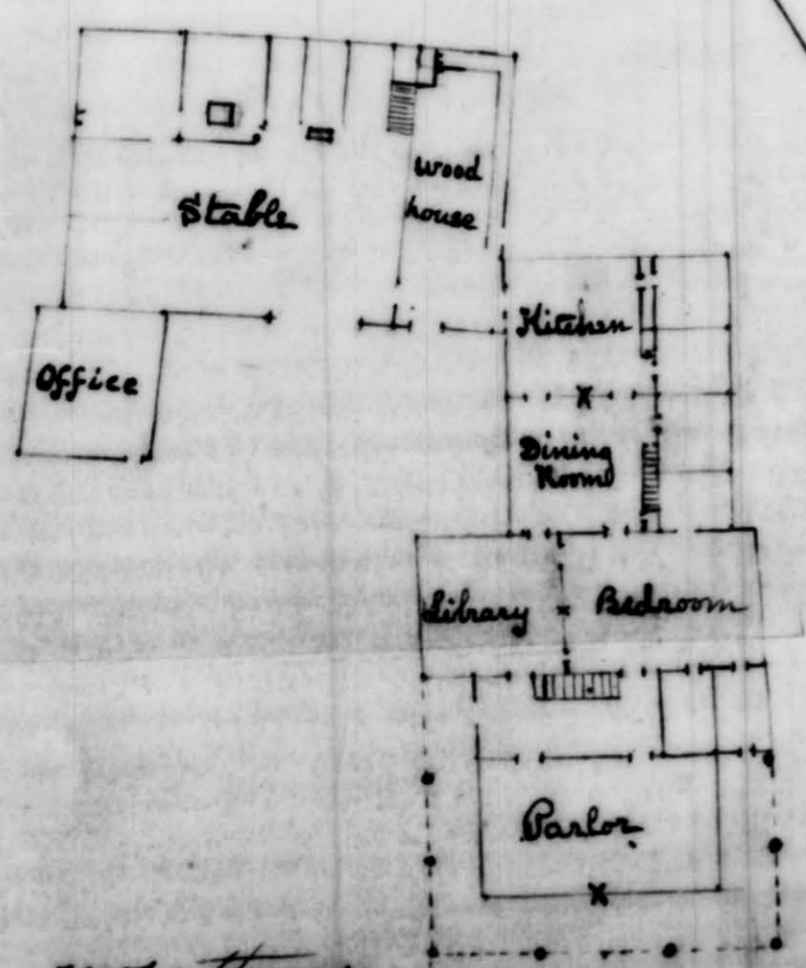
Williams Lathan

Artemas Hale

Chas. Jewett

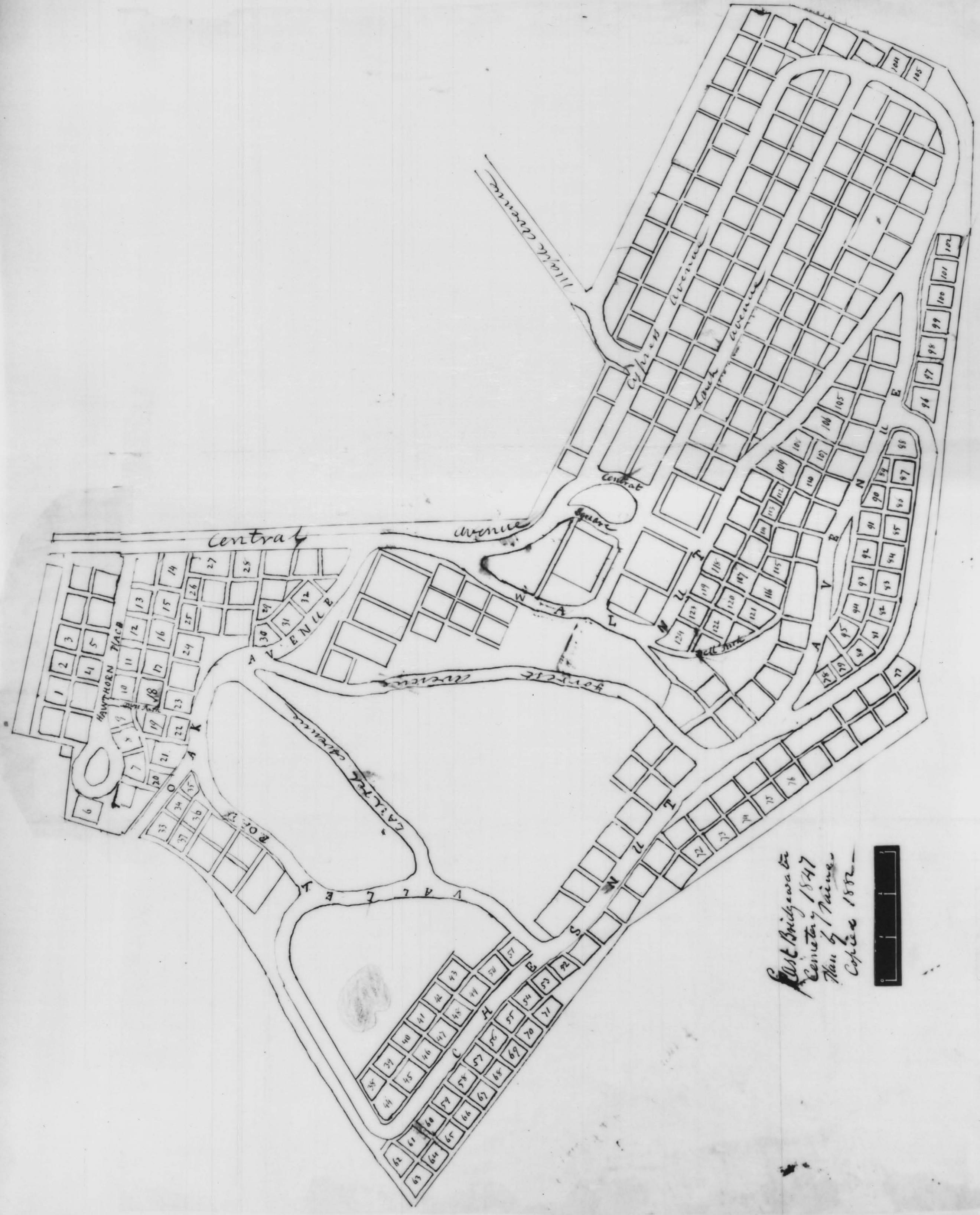
Summer Street 55 rods

21 rods



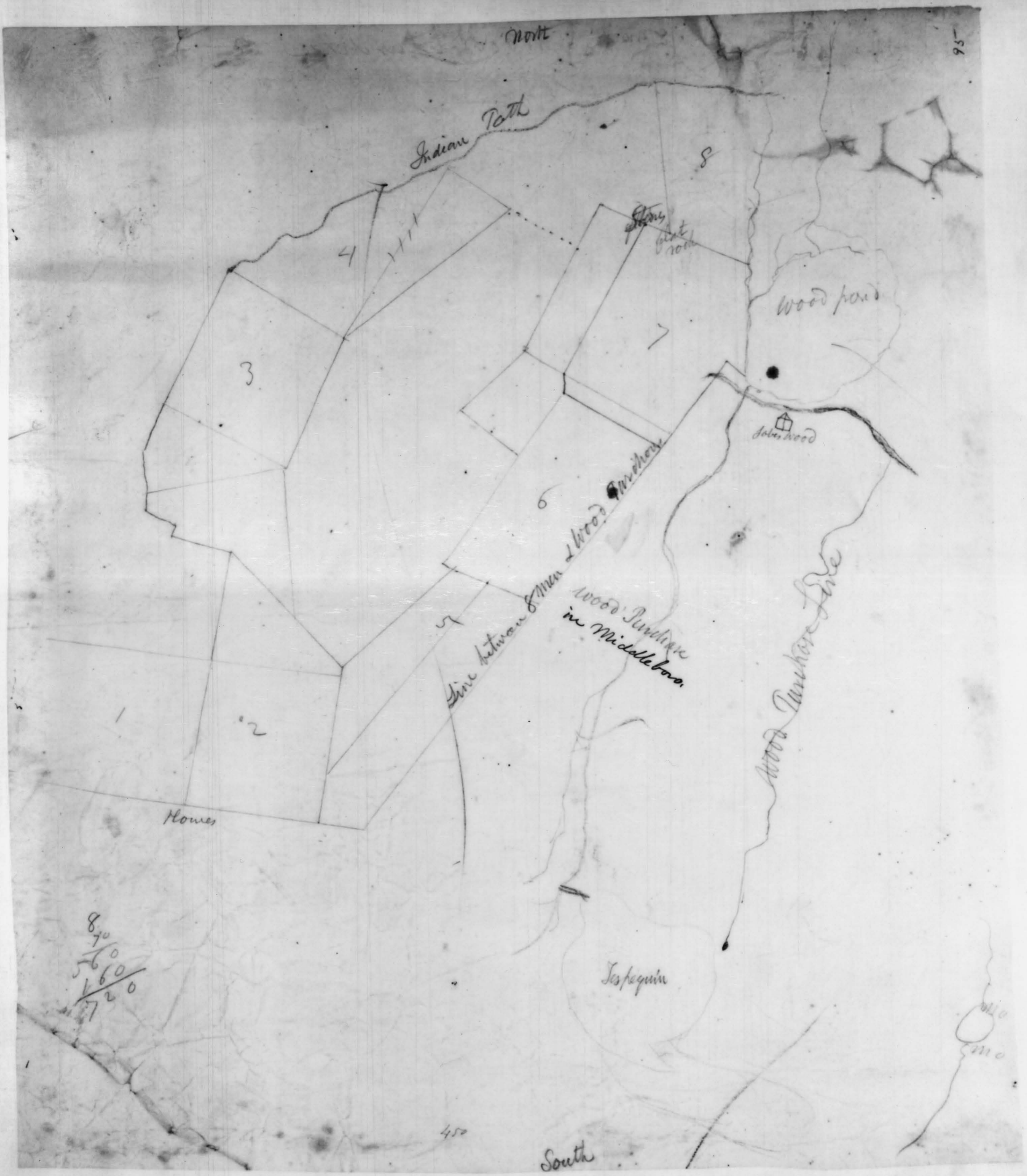
W. Latham
 Dwell. House
 built April 23
 1868


27



West Bridgeport
 Cemetery 1847
 Map by Palmer
 Copies 1872








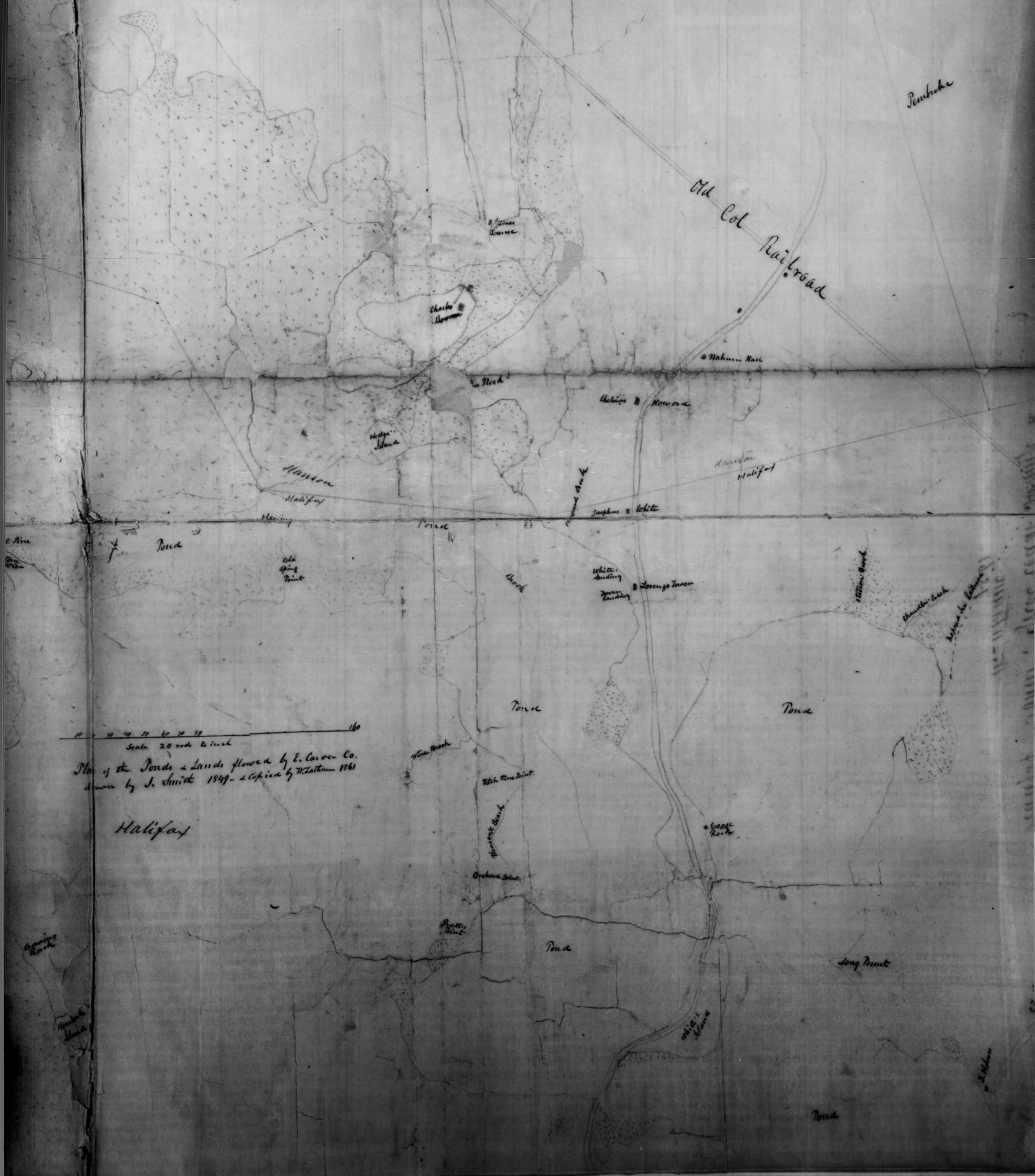
96

Handwritten notes at the bottom of the page, partially obscured by a piece of tape. The text is mostly illegible but appears to contain names and possibly dates or measurements.



Scale 20 rods to an inch
 Plan of the Ponds & Lands of
 owned by J. Smith 1897-

Halifax



Scale 20 rods to inch

Map of the Ponds & Lands flowed by E. Carver Co. drawn by J. Smith 1849 - & copied by W. Zetham 1861

Halifax

Old Col Railroad

Pembroke

Charles Bourne

Neck

Hedge Island

Harrison

Hobson

Joseph White

Hobson Hall

White Landing

Lorenzo Inver

Pond

Pond

Moose Brook

Trib. Brook

Moose Brook

Orchard Brook

Orchard Brook

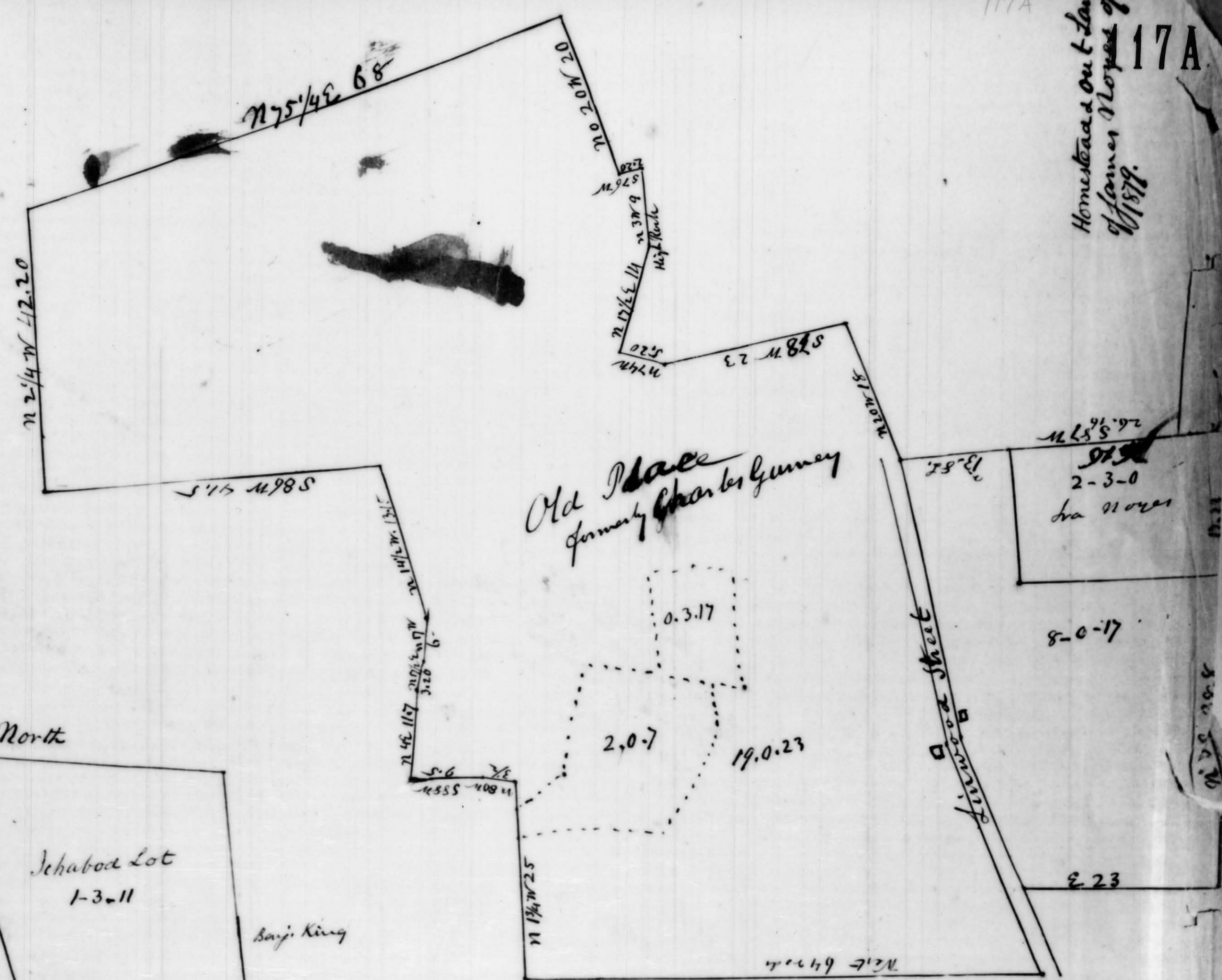
Pond

Long Point

White Island

Pond

Homestead & Out-Land
of James Noyes of Ab
1879. 17A



Rabbins

North

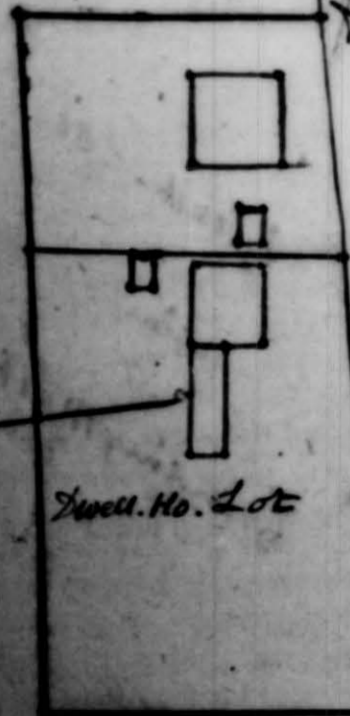
Schabod Lot
1-3-11

Say's King

Orchard Lot

East Mowingfield
1-3-11

Woodlot East of East Field
2-1-8



Small Ho. Lot

Rockland Street

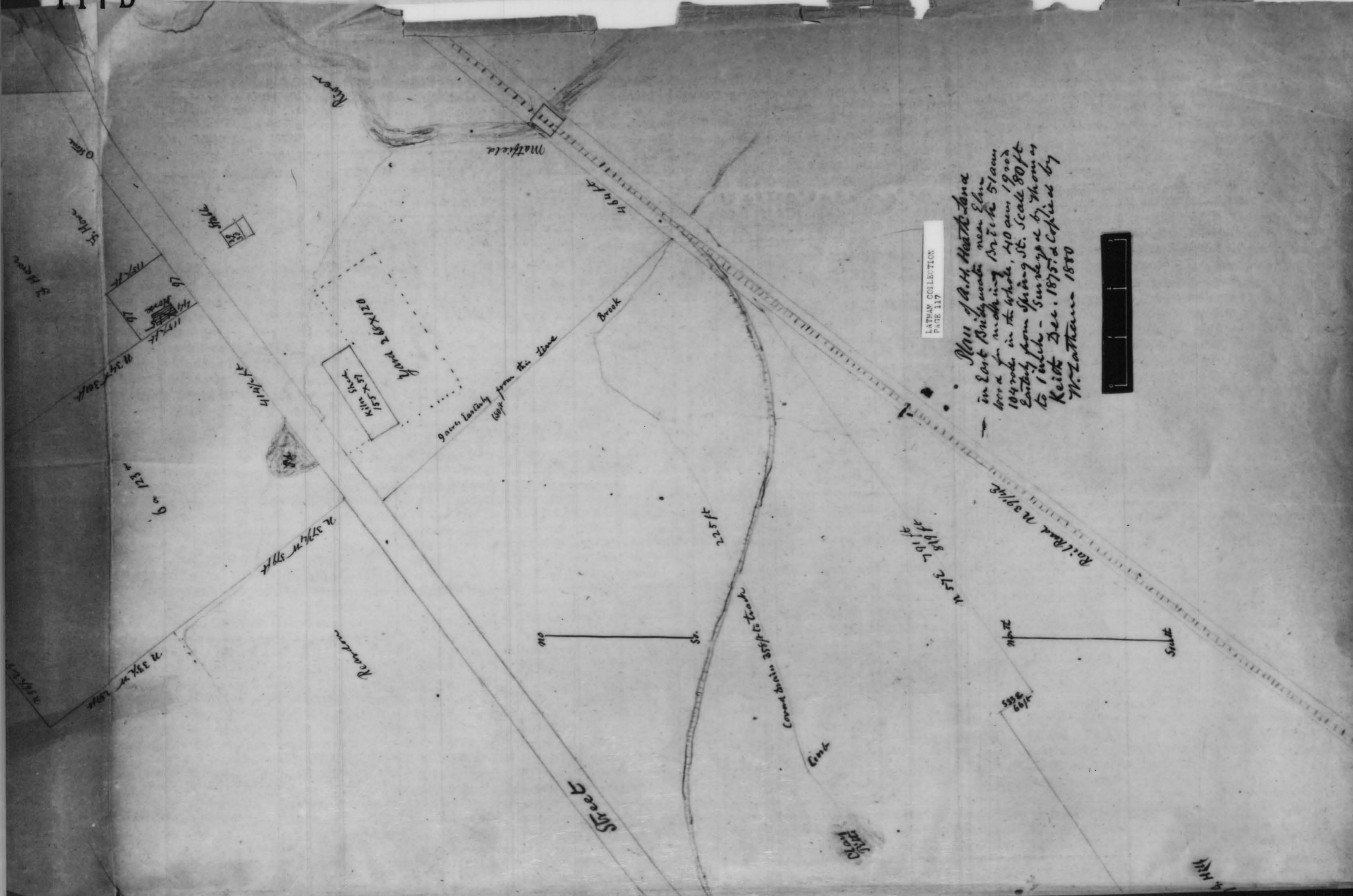
Heirs of Hervey Reed

Corner Lot So. of Rockland St.
Wood 4 1/2 acres

Wood: 4 acres

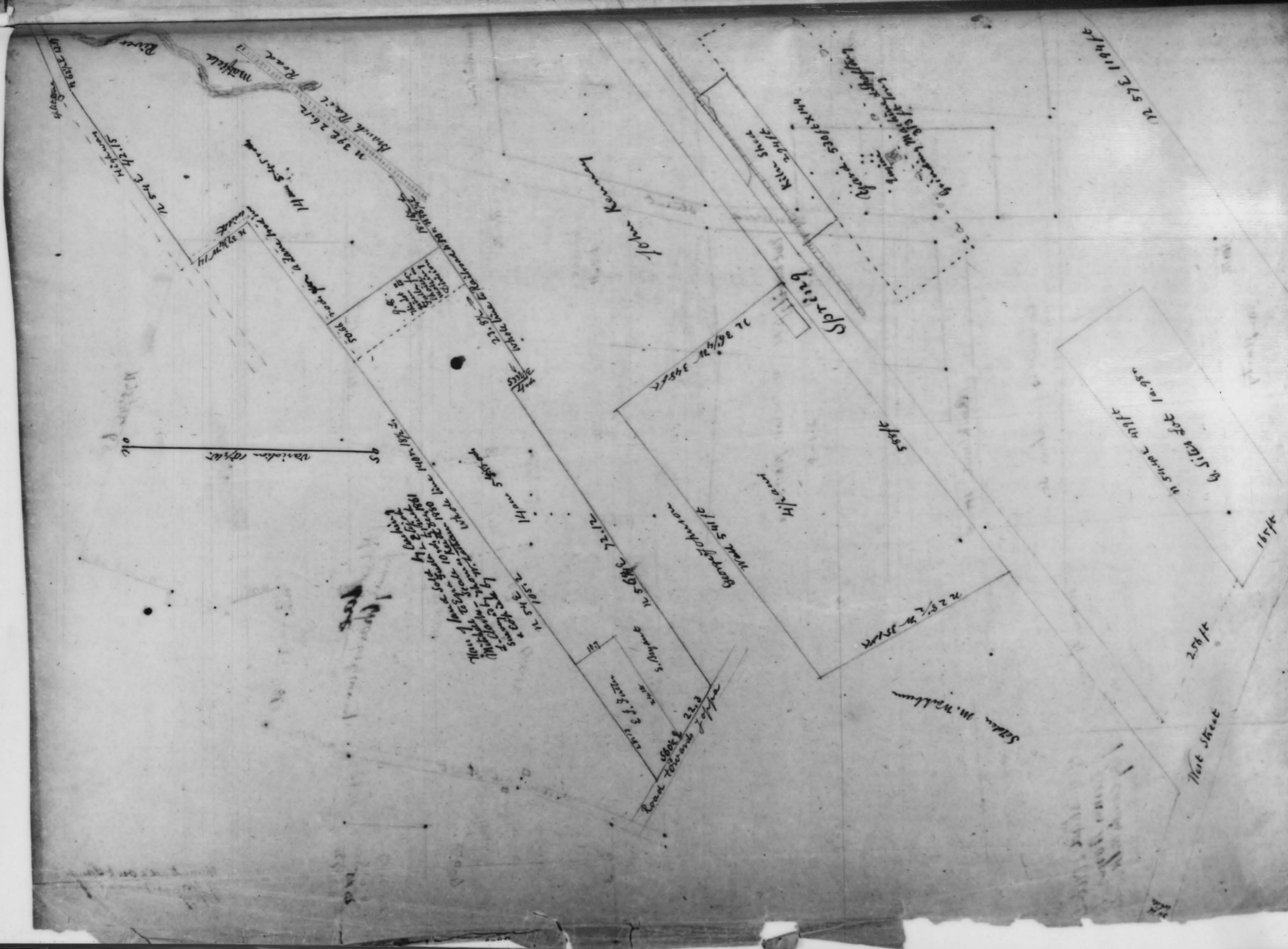
Homestead & Out-Land
of James Noyes of Ab
by Charles W. Howland
No. West part of Ab
5



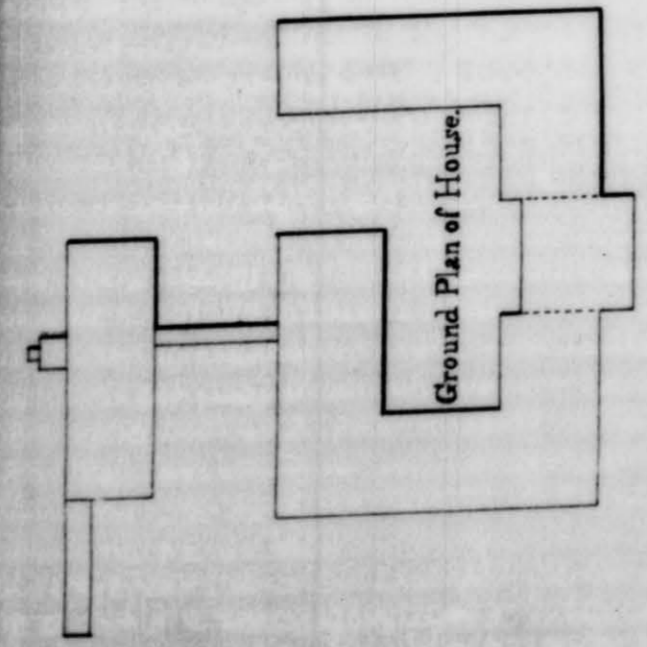
Mr. Hasty



LATHAM COLLECTION
PAGE 117

Plan of A.H. Heath's land
in East Bridgewater near Elm
road for building Brick 51 am
104 rods in the whole, 40 am 1900
Center from Spring St. Scale 80 ft
to 1 inch - Surveyed by Thomas
Keith Dec. 1875 & Copied by
W. Latham 1880





PLAN
OF THE
STATE FARM

AT
BRIDGEWATER

PLYMOUTH COUNTY, MASS.

Surveyed and drawn by
J. Q. ADAMS and A. J. CAILLAUX.

1862.

SUPERINTENDENT, L. L. GOODSPEED, BARNSTABLE.

ESTABLISHED MAY 1st

1854.

EXPLANATION.




INSPECTORS.

- James Ford, Fall River.
- Al Mitchell, East Bridgewater.
- Charles Shute, Hingham.

APR 29, 1862.

Scale, 16 Rods to the inch.



State Alms House.

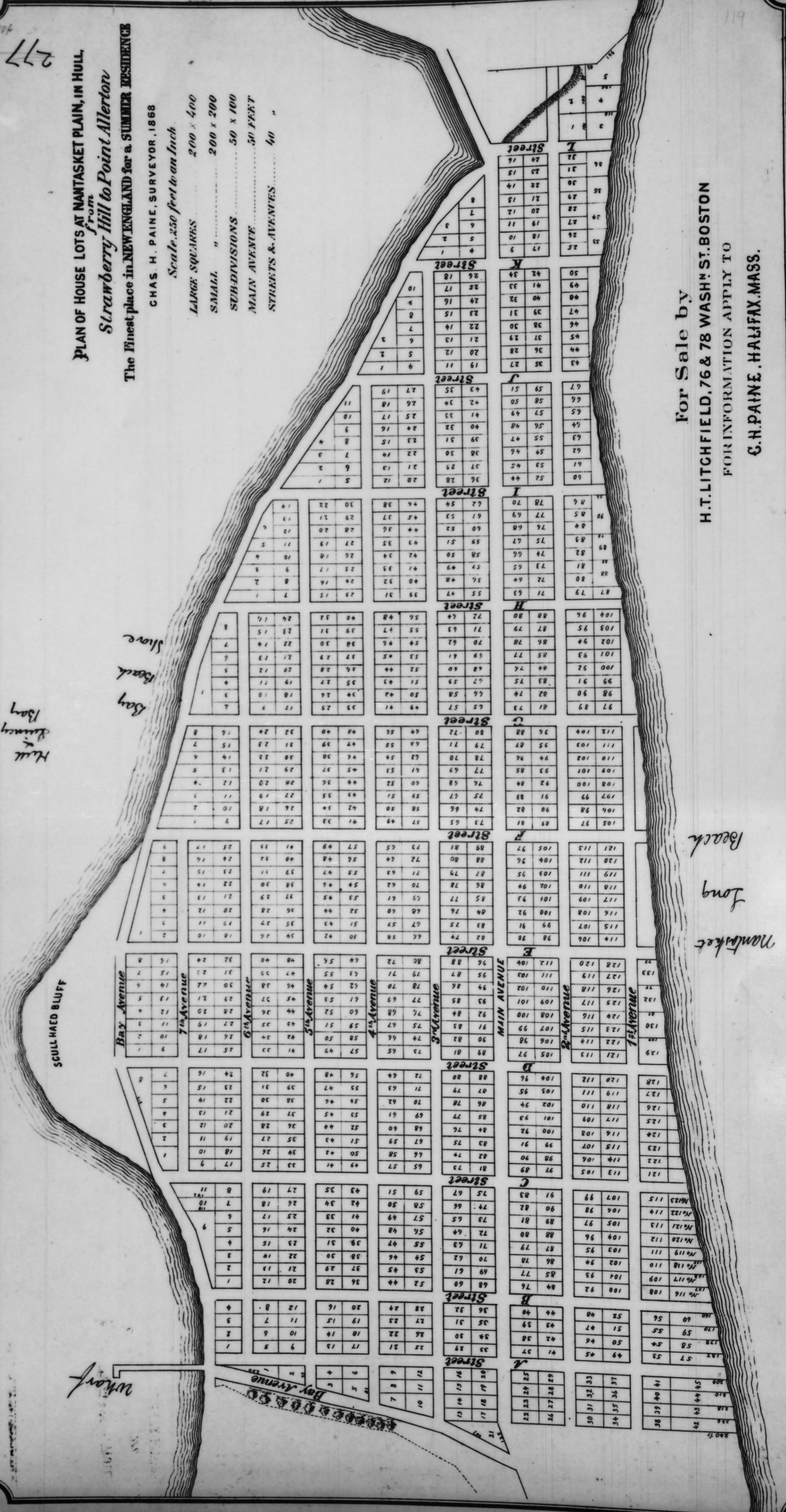
277

PLAN OF HOUSE LOTS AT NANTASKET PLAIN, IN HULL,
from Strawberry Hill to Point Allerton

The Finest place in NEW ENGLAND for a SUMMER RESIDENCE

CHAS. H. PAINE, SURVEYOR, 1868

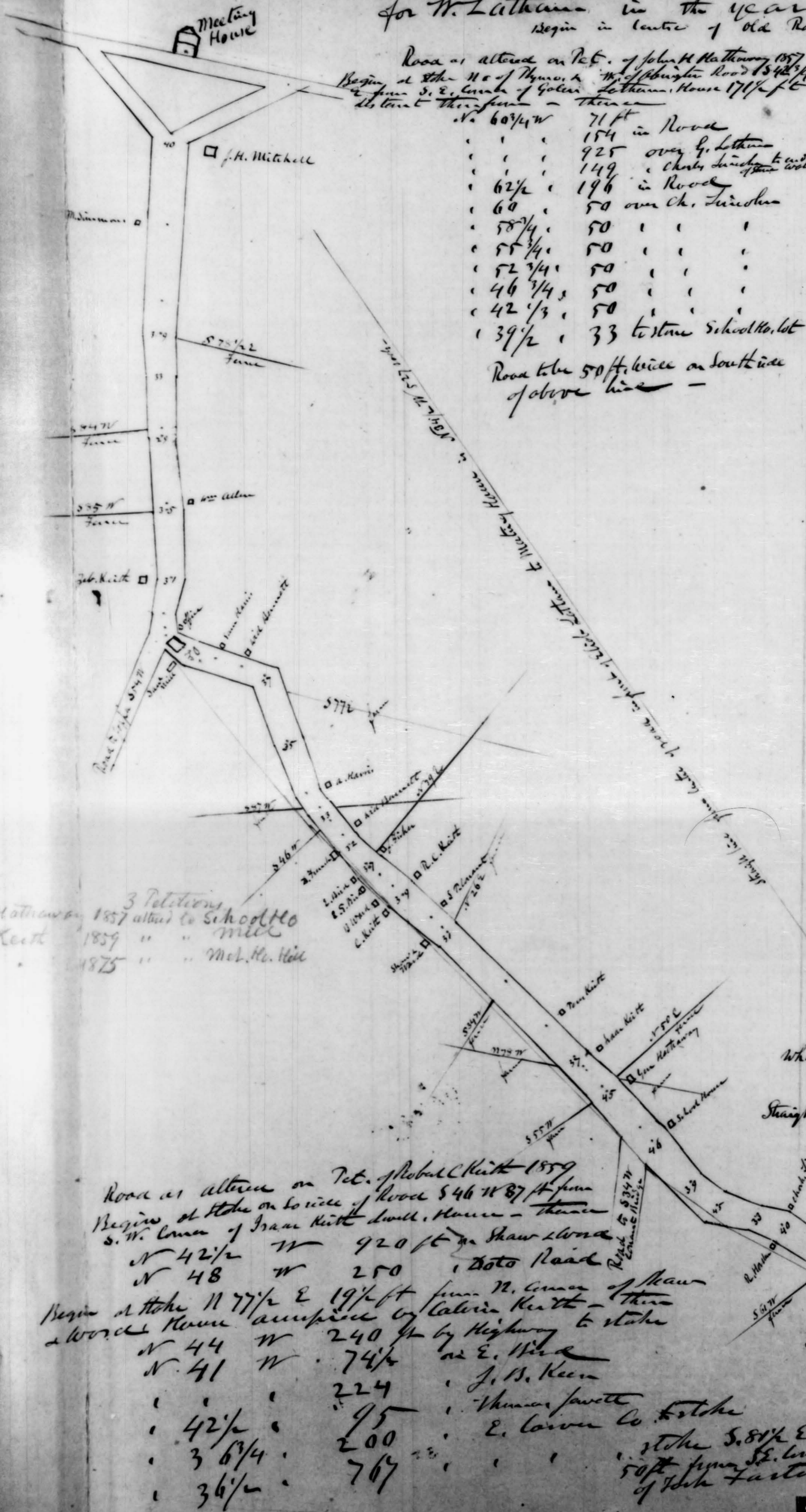
Scale 250 feet to an Inch
 LARGE SQUARES 200 x 400
 SMALL " 200 x 200
 SUB-DIVISIONS 50 x 100
 MAIN AVENUE 50 FEET
 STREETS & AVENUES 40 "



For Sale by
 H. T. LITCHFIELD, 76 & 78 WASHN ST. BOSTON
 FOR INFORMATION APPLY TO
 C. H. PAINE, HALIFAX, MASS.

Survey of the Old Road from House of Elisha Lathum through Saticket to East Br. Meeting House made by Azor Harris for W. Lathum in the year 1854

Begin in center of old Road in front of Elisha Lathum's House -



Road as altered on Pet. of John H. Hathaway 1857
 Begin at stake No. of Plymouth, N. W. of Abington Road 54 1/2 ft from
 S. W. Corner of Isaac Kitch's dwell. House - thence
 N. 60 3/4 W 71 ft in Road
 154 over of Lathum
 149 Chas. Lathum to stake
 62 1/2 196 in Road
 60 50 over Ch. Lathum
 58 1/4 50
 55 1/4 50
 52 3/4 50
 46 3/4 50
 42 1/3 50
 39 1/2 33 to stone School Ho. lot

Road to be 50 ft. wide on South side of above line -

rods	feet	Notes	feet
20	330		47
14	231	to Fence N 89 E	48
18	297	S 36 W	53
52	855	Jno. Mitchell House	
6	99	Road N 52 S 5 W	
7	115	Galena Lathum House	
13	214.5		
26	429		27
19	148.5	Fence S 5 W	36
34	561	Ridge Hill S 1/2 W	43
17	280.5	Shanty	26
10	165	Fence N 11 E	39
31	495	Fence S 61 W	
16	264	Ch. Lathum & Rob. Lathum House	40
20	330		33
10	165		45
17	280.5	Abing. Kitch & School House	46
5	82.5	Road S 34 W	
15	247.5	to Fence S 55 W from Lathum	45
2	33	N 50 E	
6	99	N 78 W	
2	33	Off Isaac Kitch House	
4	66		37
12	198	Trick Kitch House	
18	297	Fence S 34 W	
23	373.5	N 26 E	31
2	33	Shaw's Wood House	
4	66	St. P. Lathum & House	
11	181.5	Calvin & Rob. C. Kitch House	39
4	66	Henry Wood House	
5	82.5	E. B. Bird House	
4	66	E. Bird & J. Fisher House	37
1	33	Fence N 39 E	
8	132	David French House	32
3	49.5	Wid. R. W. Kitch House	
6	99	Fence S 46 W	
5	82.5	S 87 W	33
6	99	Azor Harris House	
16	478.5		35
27	801	to Fence S 77 E	37
7	115.5	to Wid. J. W. Kitch House	
8	132	Squire Harris House	
8	132	Saw mill	
2	33	to Bridge	
6	99	over the Bridge	
2	33	to Office	
4	66	Road to J. W. Kitch	
11	181.5	to Jacob Kitch House	31
20	330	Fence S 85 W	35
2	33	Wid. Allen House	
42	693	Fence S 84 W	29
2	33		
16	264	Fence S 78 1/2 E	33
12	181.5	Fence S 78 1/2 E	39
10	165		
22	330	to Weston Summary House	
27	405	J. H. Mitchell House	40
20	330	Meeting House	

Common. begin at end of 59 rods
 N 63 E 30 rods
 N 80 W 46
 S 43 E 28

Whole length from Lathum to Meet Ho - 588 = 970
 Bridge 404 = 1613
 Bridge to Meet Ho 174 = 287
 Straight line Lathum to Meet Ho 527

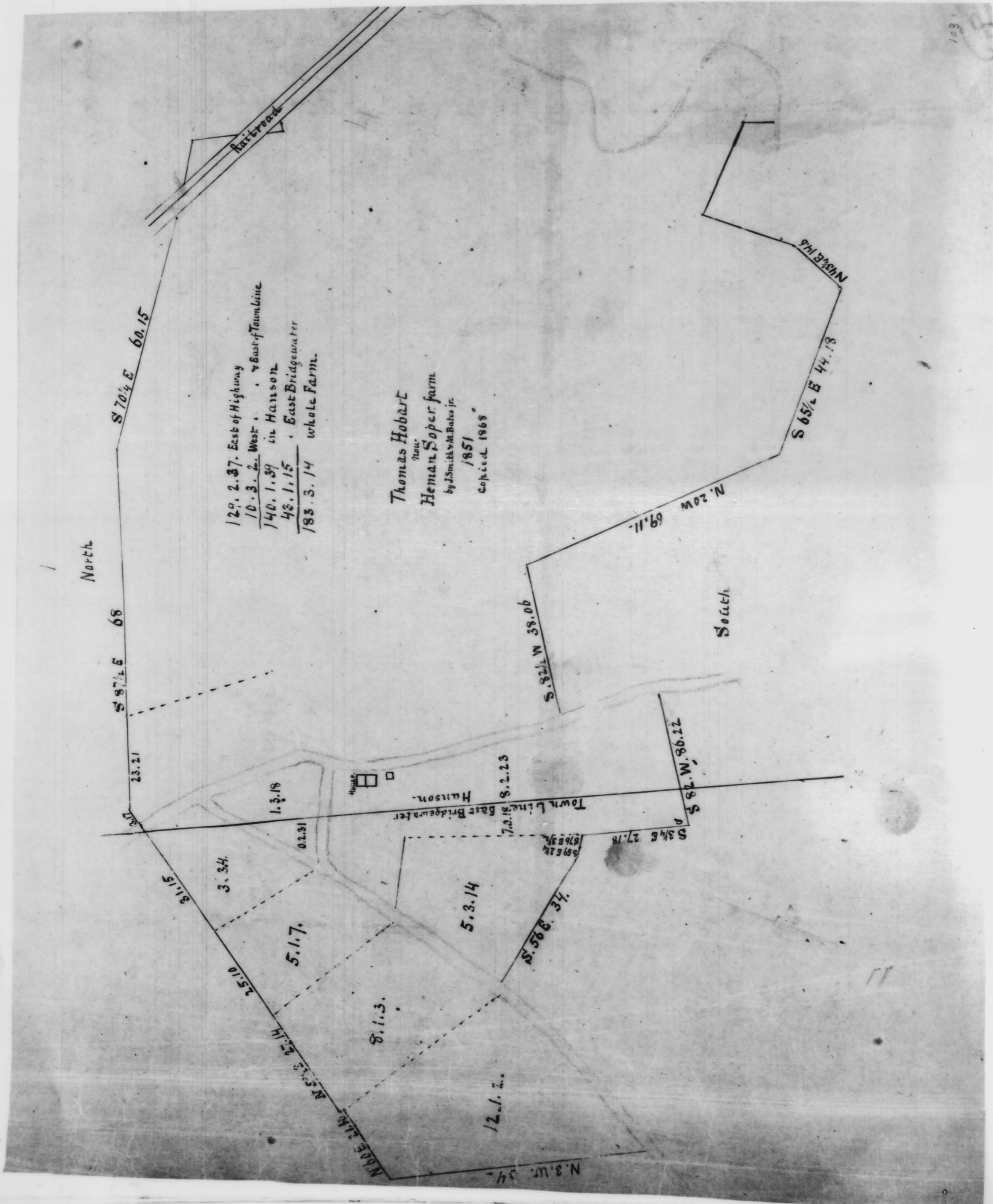
Copied from Harris Minutes Feb. 1863 by Hathaway

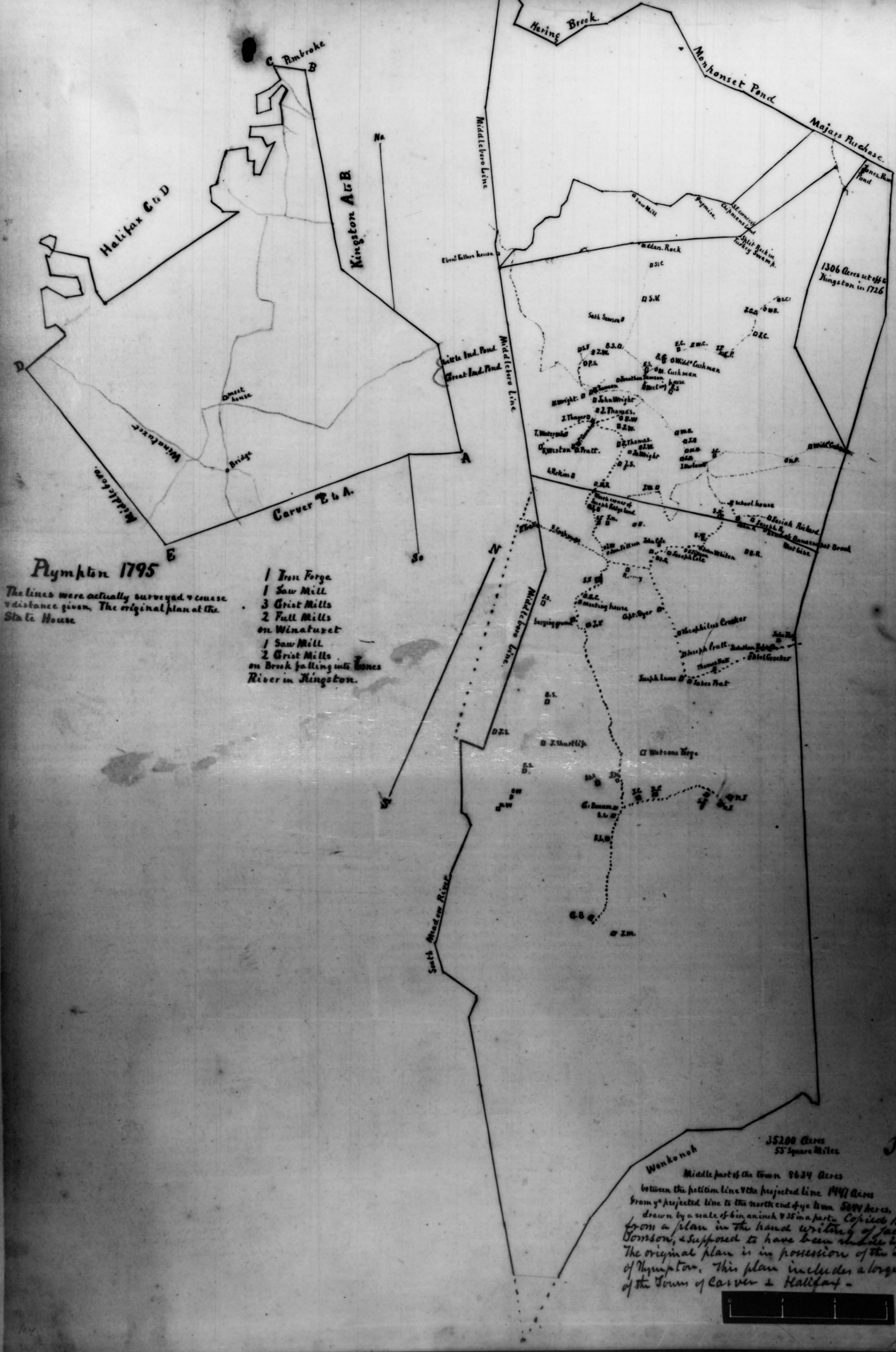
Figures in Road indicate the width of old Road as it was in 1854 in feet.
 True length through road is 20 rods or 330 ft to an inch, & width of road is on a scale of 80 ft. to an inch.

Road as altered on Pet. of Robert Kitch 1859
 Begin at stake on South side of Road S 46 W 87 ft from
 S. W. Corner of Isaac Kitch's dwell. House - thence
 N 42 1/2 W 920 ft to Shaw's Wood
 N 48 W 250 to Old Road
 Begin at stake N 77 1/2 E 19 1/2 ft from N. Corner of Shaw's
 Wood House - thence
 N 44 W 240 ft by Highway to stake
 N 41 W 74 1/2 to E. Hill
 224 J. B. Keen
 95 Thomas Smith
 200 E. Lathum to stake
 767 stone S 80 1/2 E
 50 ft from S. E. Corner
 of John Factory

Road to be 50 ft wide on No. side of above line

New Road as laid out on Pet. of Robert C. Kitch & John H. Hathaway is 50 ft. wide on the N. side of the Red line





Plympton 1795

The lines were actually surveyed & course & distance given. The original plan at the State House.

- 1 Iron Forge
- 1 Saw Mill
- 3 Grist Mills
- 2 Full Mills on Winaturset
- 1 Saw Mill
- 2 Grist Mills on Brook falling into Jones River in Kingston.

35200 Acres
55 Square Miles

Wankonah

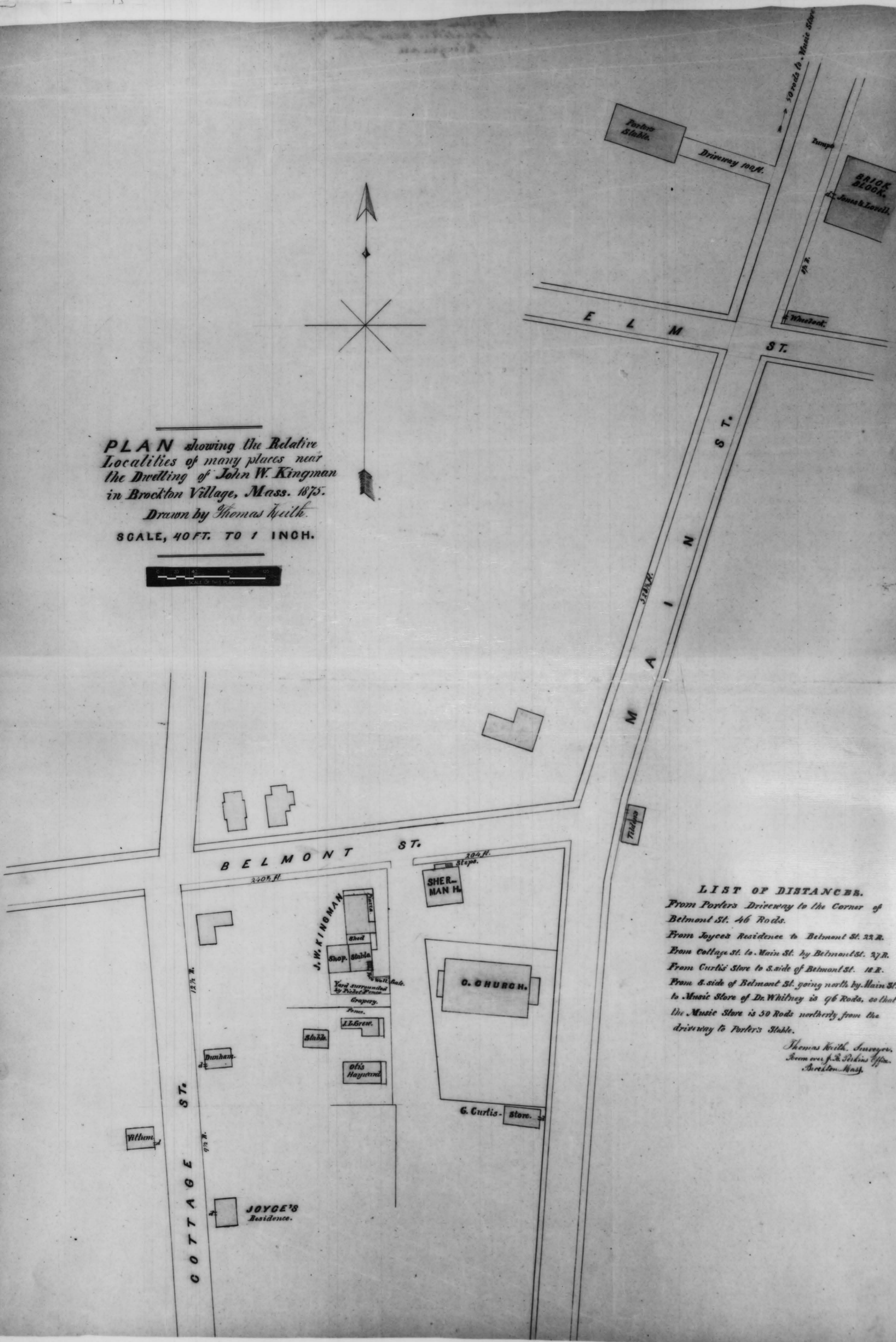

Middle part of the town 9634 Acres
between the petition line & the projected line 1447 Acres
from y^e projected line to the north end of y^e town 5094 Acres.
drawn by a scale of six an inch & 35 in a part. Copied 1867
from a plan in the hand writing of Jacob
Tomson, & supposed to have been made by 1794
The original plan is in possession of the Town
of Plymouth. This plan includes a large part
of the Towns of Carver & Halifax -



PLAN showing the Relative Localities of many places near the Dwelling of John W. Kingman in Brockton Village, Mass. 1875.

Drawn by Thomas Smith.

SCALE, 40 FT. TO 1 INCH.



LIST OF DISTANCES.

- From Porter's Driveway to the Corner of Belmont St. 46 Rods.
- From Joyce's Residence to Belmont St. 22 R.
- From Cottage St. to Main St. by Belmont St. 27 R.
- From Curtis's Store to S. side of Belmont St. 18 R.
- From S. side of Belmont St. going north by Main St. to Music Store of Dr. Whitney is 46 Rods, so that the Music Store is 50 Rods northerly from the driveway to Porter's Stable.

Thomas Smith, Surveyor,
Room over J. B. Perkins Office,
Brockton, Mass.

KEY TO MAP.

Buildings are designated thus **BB**. The figures appended correspond to the figures in the list of owners and occupants accompanying this map. Churches are designated thus **L**; School-houses, by the abbreviation **S. H.**; Mills of various kinds, by the initial **M.**

KINGSTON VILLAGE.

- 53 Reuben C. Paine.
- 54 Michael McGrath.
- 55 U. S. Lock Co., Works.
- 56 do. Mill.
- 57 do. do.
- 58 Edward K. Holmes.
- 59 Thomas Newcomb.
- 60 Joseph L. Rice.
- 61 Storehouse, &c.
- 62 Charles Stetson.
- 63 Mrs. Samuel Adams.
- 64 Mrs. Spencer Cushman.
- 65 P. M. C. Jones.
- 66 Green Evans.
- 67 Baptist Meeting-house.
- 68 Edward Willis.
- 69 W. R. Ellis, Dwelling-house and Boarding School.
- 70 Rev. H. B. Marshall.
- 71 Henry L. Adams.
- 72 Orthodox Meeting-house, owned by St. Cong. Soc.
- 73 Otis Baker.
- 74 Jonah Willis.
- 75 Mrs. Laura M. Phipps.
- 76 Dr. Henry N. Jones.
- 77 Timothy French.
- 78 Mrs. Emma T. Ransom.
- 79 Miss C. D. Russell.
- 80 E. P. Richardson.
- 81 Hunt & Sampson, Dwelling-house, Store, and P. O.
- 82 Edward Holmes.
- 83 Mrs. Hannah Symmes.
- 84 Heirs of Constant Sampson.
- 85 John Joselyn.
- 86 Henry Brewster.
- 87 Henry H. Warden.
- 88 Charles H. Washburn.
- 89 Hiram Sampson.
- 90 J. R. P. Davis.
- 91 Albert Long.
- 92 Kimball W. Stetson.
- 93 Mrs. John O'Brien.
- 94 Thomas Adams.
- 95 Kimball W. Stetson, Tack Works.
- 96 William McGrath.
- 97 Margaret O'Rourke.
- 98 Thomas Callahan.
- 99 James Hickey.
- 100 Kimball W. Stetson, Shop.
- 101 Michael McManis.
- 102 Benjamin Denham.
- 103 A. B. Lucas.
- 104 Robert Eager.
- 105 Henry S. Dix.
- 106 John Murray.
- 107 Andrew R. Stranger.
- 108 Dennis Haver.
- 109 Davis W. Bowker.
- 110 J. A. S. Churchill.
- 111 Hunt & Sampson, Storehouse.
- 112 J. Noah Willis, Jr.
- 113 Mrs. C. D. Brewster.
- 114 Joseph Stetson.
- 115 John Eldridge.
- 116 Mrs. James N. Sever.
- 117 Mrs. Mary A. Simmons.
- 118 B. B. H. Willis.
- 119 Henry Hunt.
- 120 Mrs. Bradford Waterman.
- 121 George A. Bradford.
- 122 Mrs. Fred C. Adams.
- 123 Heirs of Saml. N. Holmes.
- 124 George W. Cushman, Shop.
- 125 Lloyd G. Bartlett.
- 126 James H. Stetson.
- 127 Heirs of Geo. Brewster.
- 128 Benj. F. Ames.
- 129 James H. Stevens.
- 130 Eli C. Drew.
- 131 Cyrus H. Ripley.
- 132 Nahum Bailey.
- 133 Samuel E. Cushman.
- 134 Judah Johnson.
- 135 William H. Myrick.
- 136 Kingston Depot.
- 137 Burgess & Keith, Store.
- 138 Samuel E. Cushman, Shop.
- 139 Ivory L. Lucas, Blacksmith Shop.
- 140 Davis W. Bowker, Marble Works.
- 141 W. H. Myrick, Tin Shop.
- 142 George T. Adams.
- 143 Horatio Adams.
- 144 Ivory B. Lucas.
- 145 Horace S. Bradford.
- 146 Lyander Bartlett.
- 147 Francis Washburn.
- 148 Mrs. Job W. Drew.
- 149 Solomon Davis.
- 150 Mrs. Hannah C. Keeley.
- 151 Mrs. Sarah D. Joyce.

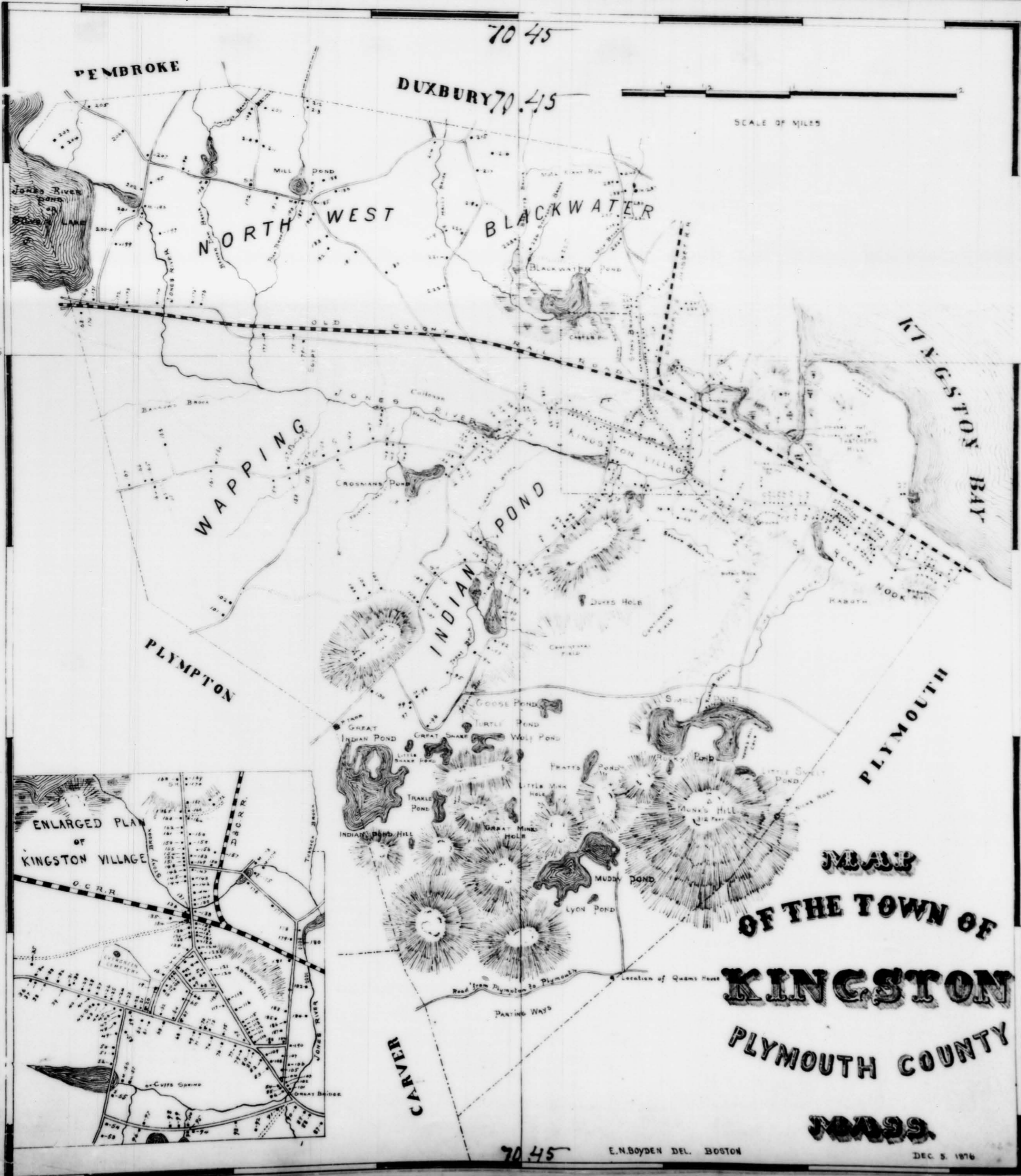
- 152 Frederick C. Bailey.
- 153 Wm. J. K. Keith.
- 154 Nahum Bailey, Jr.
- 155 Mrs. Lewis S. Delano.
- 156 Cornelius A. Faunce.
- 157 Seth Drew.
- 158 George B. Bartlett.
- 159 Christopher P. Drew.
- 160 Stony Brook School-house.
- 161 Nathaniel Waterman.
- 162 Mrs. Cynthia C. Bailey.
- 163 Miss Eliza Burgess.
- 164 Thomas Prince.
- 165 Justus A. Bailey.
- 166 Mrs. Mary C. Chandler.
- 167 John Waterman.
- 168 Mrs. James Foster.
- 169 George H. Bonney, Jr.
- 170 C. P. Drew & Co., Auger Works.
- 171 Caleb Bates, Shingle & Grist Mill.
- 172 Caleb Bates, Dyeing Works.
- 173 James L. Hall, Rivet Works.
- 174 James L. Hall, Office.
- 175 E. E. Burns.
- 176 James H. Hall, Office.
- 177 E. E. Burns.
- 178 Robert McGrath.
- 179 Ship Yard and Landing.
- 180 Mrs. Maria O. Hunt.
- 181 Mrs. Wm. Watson, Boat Shop.
- 182 Mrs. Wm. Watson, Boat Shop.
- 183 William McGuire.
- 184 Matthew F. Sprout.
- 185 Nathaniel D. Drew.
- 186 Jane H. Sever.
- 187 John N. Drew.
- 188 John N. Drew.
- 189 James F. Hyde.
- 190 Frederick C. Bailey.
- 191 Wm. J. K. Keith.
- 192 Nahum Bailey, Jr.
- 193 Mrs. Lewis S. Delano.
- 194 Cornelius A. Faunce.
- 195 Seth Drew.
- 196 George B. Bartlett.
- 197 Christopher P. Drew.
- 198 Stony Brook School-house.
- 199 Nathaniel Waterman.
- 200 Mrs. Cynthia C. Bailey.
- 201 Miss Eliza Burgess.
- 202 Thomas Prince.
- 203 Justus A. Bailey.
- 204 Mrs. Mary C. Chandler.
- 205 John Waterman.
- 206 Mrs. James Foster.
- 207 George H. Bonney, Jr.
- 208 C. P. Drew & Co., Auger Works.
- 209 Caleb Bates, Shingle & Grist Mill.
- 210 Caleb Bates, Dyeing Works.
- 211 James L. Hall, Rivet Works.
- 212 James L. Hall, Office.
- 213 E. E. Burns.
- 214 James H. Hall, Office.
- 215 E. E. Burns.
- 216 Robert McGrath.
- 217 Ship Yard and Landing.
- 218 Mrs. Maria O. Hunt.
- 219 Mrs. Wm. Watson, Boat Shop.
- 220 Mrs. Wm. Watson, Boat Shop.
- 221 William McGuire.
- 222 Matthew F. Sprout.
- 223 Nathaniel D. Drew.
- 224 Jane H. Sever.
- 225 John N. Drew.
- 226 John N. Drew.
- 227 James F. Hyde.

- 228 Samuel P. Cole.
- 229 Henry T. Lucas.
- 230 Augustus Thomas.
- 231 E. E. Atwood.
- 232 Miss Sarah Faunce.
- 233 John Tobin.
- 234 William A. Holmes.
- 235 William A. Holmes.
- 236 William A. Holmes.
- 237 William A. Holmes.
- 238 William A. Holmes.
- 239 William A. Holmes.
- 240 William A. Holmes.
- 241 William A. Holmes.
- 242 William A. Holmes.
- 243 William A. Holmes.
- 244 William A. Holmes.
- 245 William A. Holmes.
- 246 William A. Holmes.
- 247 William A. Holmes.
- 248 William A. Holmes.
- 249 William A. Holmes.
- 250 William A. Holmes.
- 251 William A. Holmes.
- 252 William A. Holmes.
- 253 William A. Holmes.
- 254 William A. Holmes.
- 255 William A. Holmes.
- 256 William A. Holmes.
- 257 William A. Holmes.
- 258 William A. Holmes.
- 259 William A. Holmes.
- 260 William A. Holmes.
- 261 William A. Holmes.
- 262 William A. Holmes.
- 263 William A. Holmes.
- 264 William A. Holmes.
- 265 William A. Holmes.
- 266 William A. Holmes.
- 267 William A. Holmes.
- 268 William A. Holmes.
- 269 William A. Holmes.
- 270 William A. Holmes.

- 271 Josiah T. Cook.
- 272 C. Howland Sampson.
- 273 Andrew Norton.
- 274 Charles C. Faunce.
- 275 George Faunce.
- 276 Miss Sarah Faunce.
- 277 Heirs of Dr. Jabez Fuller.
- 278 George W. McLaughlin.
- 279 Samuel Soule.
- 280 E. E. Waterman.
- 281 Mrs. Joseph O'Brien.
- 282 Patrick Sullivan.
- 283 Rev. C. Y. De Normandie.
- 284 James H. Dawes.
- 285 Samuel Soule.
- 286 John Abbe.
- 287 Robert Drew.
- 288 Patrick Malone.
- 289 Edward Holmes, Fish Wharf.
- 290 Mrs. Eliza Doney.
- 291 John Abbe.
- 292 John Abbe.
- 293 Nathaniel Ripley.
- 294 John Abbe.
- 295 John Abbe.
- 296 John Abbe.
- 297 John Abbe.
- 298 John Abbe.
- 299 John Abbe.
- 300 John Abbe.
- 301 John Abbe.
- 302 John Abbe.
- 303 John Abbe.
- 304 John Abbe.
- 305 John Abbe.
- 306 John Abbe.
- 307 John Abbe.
- 308 John Abbe.
- 309 John Abbe.
- 310 John Abbe.
- 311 John Abbe.
- 312 John Abbe.
- 313 John Abbe.
- 314 John Abbe.
- 315 John Abbe.
- 316 John Abbe.
- 317 John Abbe.
- 318 John Abbe.
- 319 John Abbe.
- 320 John Abbe.

Kingston outside the Village.

- 1 O. C. R. R. Co., Seaside Station.
- 2 David Bruner.
- 3 John Long.
- 4 Antonio Boyes.
- 5 George Stiller.
- 6 James Kennedy.
- 7 John Dowd.
- 8 Mrs. Elizabeth Howes.
- 9 Mrs. Harney Hazzard.
- 10 Mrs. Sarah D. Joyce.
- 11 Wm. A. Robbins.



Plan of Land & Buildings

at East Bridgewater Depot

1866

Moses Bates Surveyor

Road to W. Bridgewater

Width length of the main line 277 feet

Land and Buildings of Hobart & Company




Work Shop 120 x 36

55 ft



Machine Shop 60 x 40

34 ft



Laundry 75 x 40

Land Purchased Hobart & Company

65 feet



30 x 15

Share of M. Griffen

Width May 32 feet wide

Share of John A. Leonard

Share of John A. Leonard with right of way of Michael Griffin

Share of Isaac Norton

Proposed Street 30 feet wide

Share of Michael Griffin

Share of John Cook

Share of Samuel Norton


Share of John Cook 19,570 sq. ft.

Share of John Cook 17,360 sq. ft.

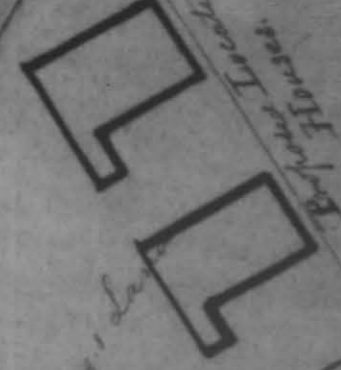
Old Colony and Newport Railway



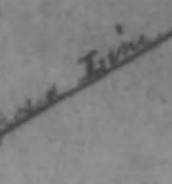
30 x 15



30 x 15



30 x 15



30 x 15



30 x 15



30 x 15

By J. W. Beers & Co
New York
1873.

East Bridgewater
Business Notices
ATTORNEYS

Wm. H. W. ...
Wm. H. ...
BANK
East Bridgewater Savings Bank
HOTEL
Sevela Island House and Billiard Hall
MERCHANTS
Bryant Smith
Burchill W. K.
Keith M. M.
Miller I. N.

MANUFACTURERS

Ben J. S. ...
Edmund C. H. ...
Bridgewater Brick Co.
Carter Cotton Gin Co.
Harrison F. S.
John A. Perry
Edson F.
Chas. H.
William E. A. E.
Keith L. N.
Leen Saml.
Old Colony Brick Co.
Rogers & Sheldon
Fred M. S.
PHYSICIANS
Harris Dr. C. W.
Dr. Dr. S. A.

MISCELLANEOUS

Allen Sidney
Alger E. A. O. M.
Burrill J.
Bryant Geo.
Bonney Lucius
Emley E. P.
Blomstrand P.
Byram H. G.
Seal Martin
Blanchard A. W.
Northville P. O. St. Atlington
Byram E. L.
Thomas Thos.
Chamberlain J.
Coppeland R. F.
Byson Wm. A.
Edson E. E.
French Capt. Nath. W.
Hilbert Wm. J.
Hicks J.
Ingham W. H.
Robert Israel.
Scott S. J.
Lowland Geo. B.
Lumphey Henry G.
Hayward T.
Jenkins H.
Jackson A.
Jackson A. C.
Keith H. W.
Keith Herman.
Keith Isaac.
Keen J. S.
Latham Eliza.
Litchfield F. D.
Lyon E. G.
Parker L. B.
Porter Francis W.
Paine Rev. T. O.
Hartwright Joshua.
Berong E. S.
Newer S. L.
Willis Gideon.
White S. P.
Wilde C.
Washburn H. H.
Whitman A. T.

RESIDENTS

Buller W. S.
Mumma J. W.
North Scott.
North Saml.
Pratt Wm. F.
Sullivan C.
Vodge Lee. J.



John L. Barnett
Farm sold to
Jagell Elm in
Bridgewater 1865

Open farm
Hein & Navette
37.12.1
37.22.25

Franklin Leach

9.1.3

Franklin Leach
32.35E 37.3

32.16
- 23.35E

48.3.14
late Wm Barnett farm
now, 1864. John L. Barnett
sold to Jagell Elm

23.35E 29.6

58.35W 38

Open farm

54.4W 45

54.4W 45

535.40W 34.2E
Nesant Street

North

South

579.55E 32
The land Leach

579.55E 32
The land Leach

58.35W
The land Leach

Philander Leach
16.4
179E 16.4

15.3.14

179E 16.4
179E 16.4


Syl Kitt

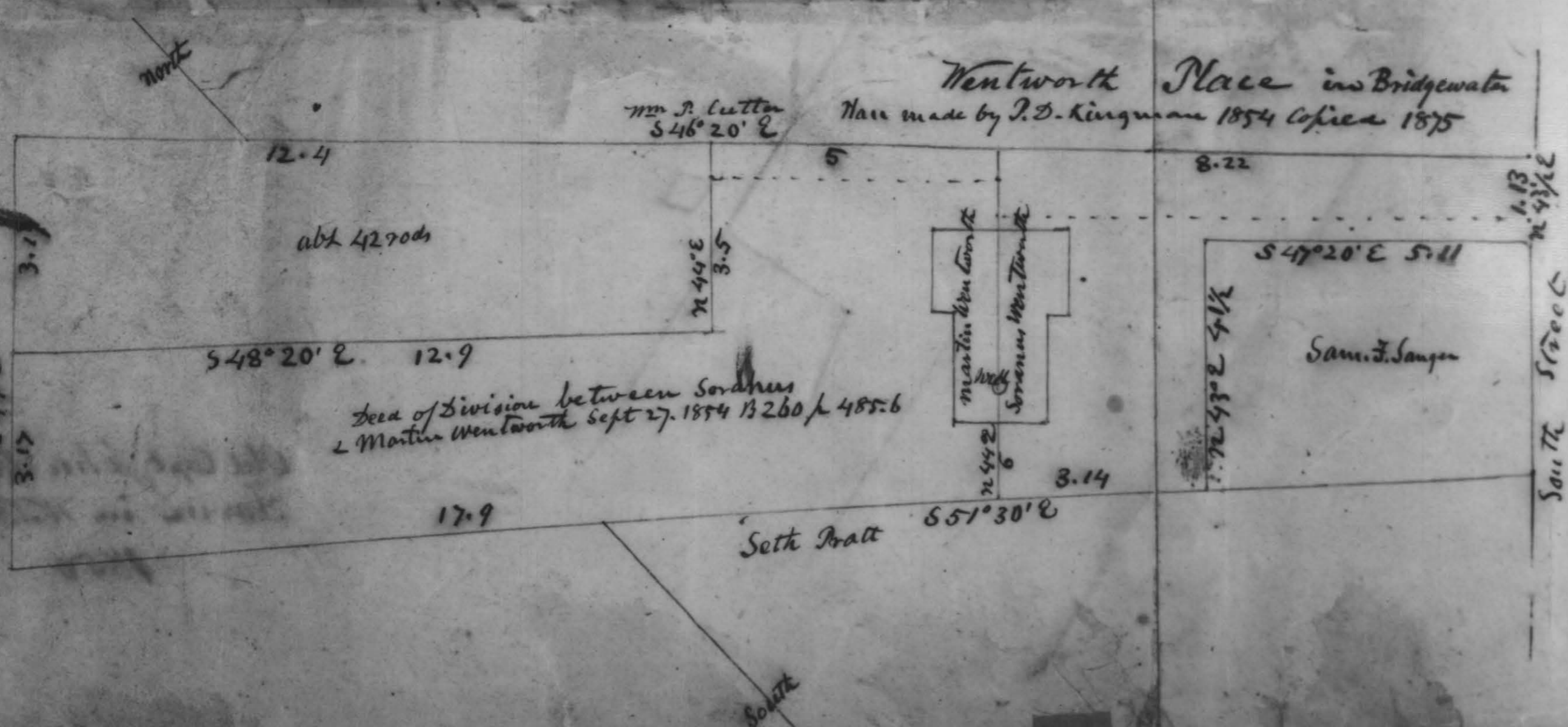
179E 16.4
Cunningham

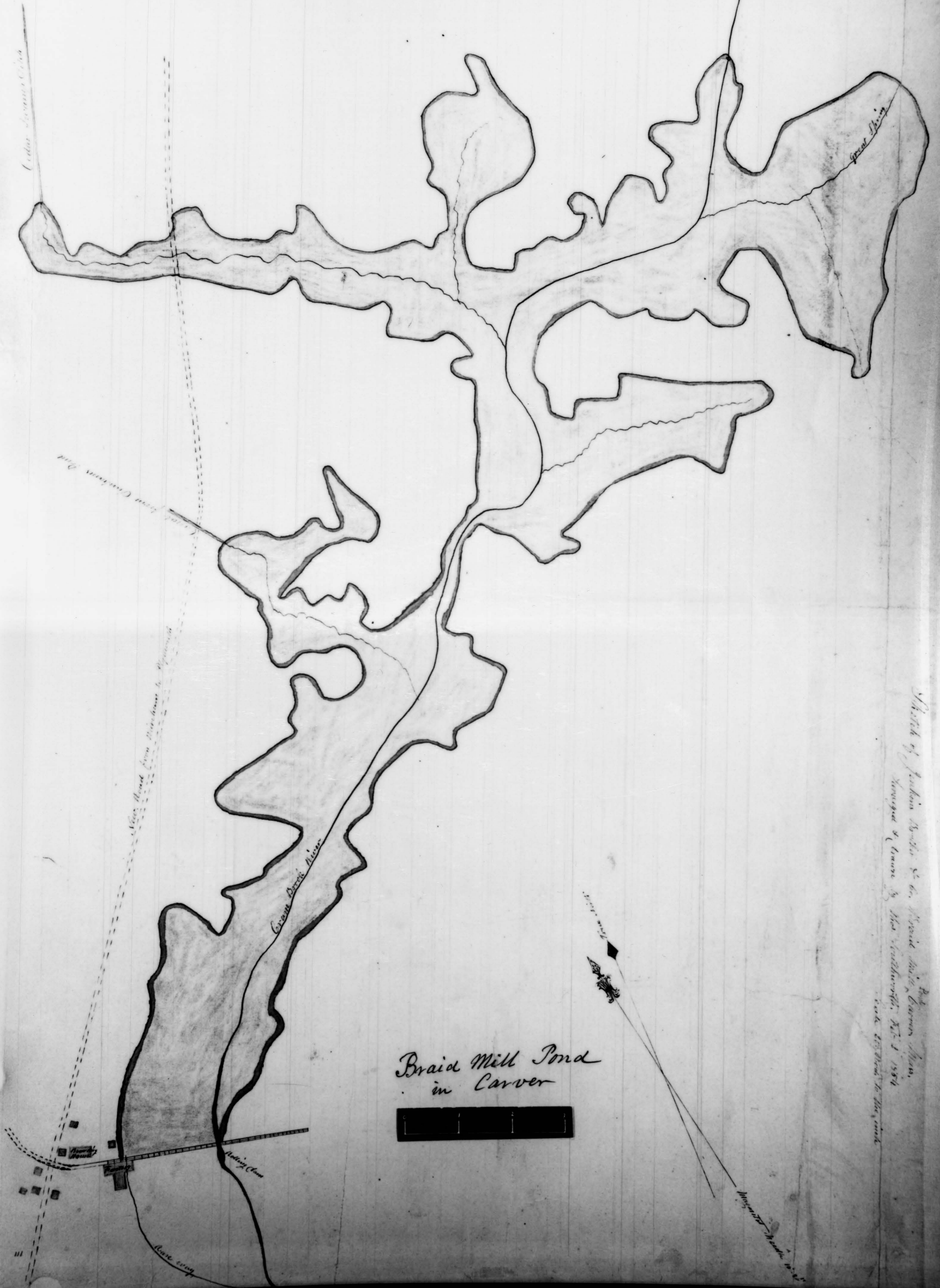
54.4W 45
The land Leach

54.4W 45
The land Leach

54.4W 45
The land Leach

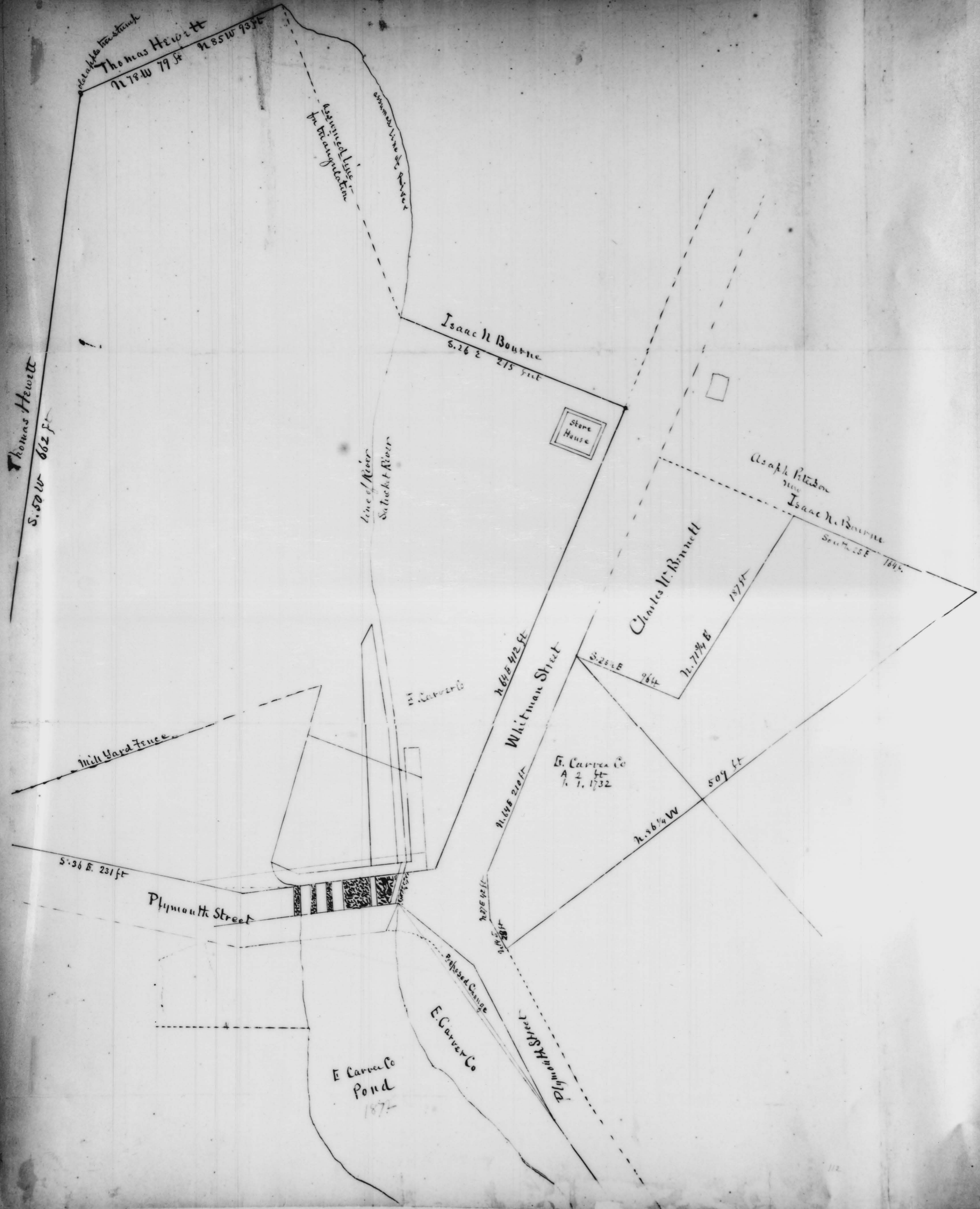


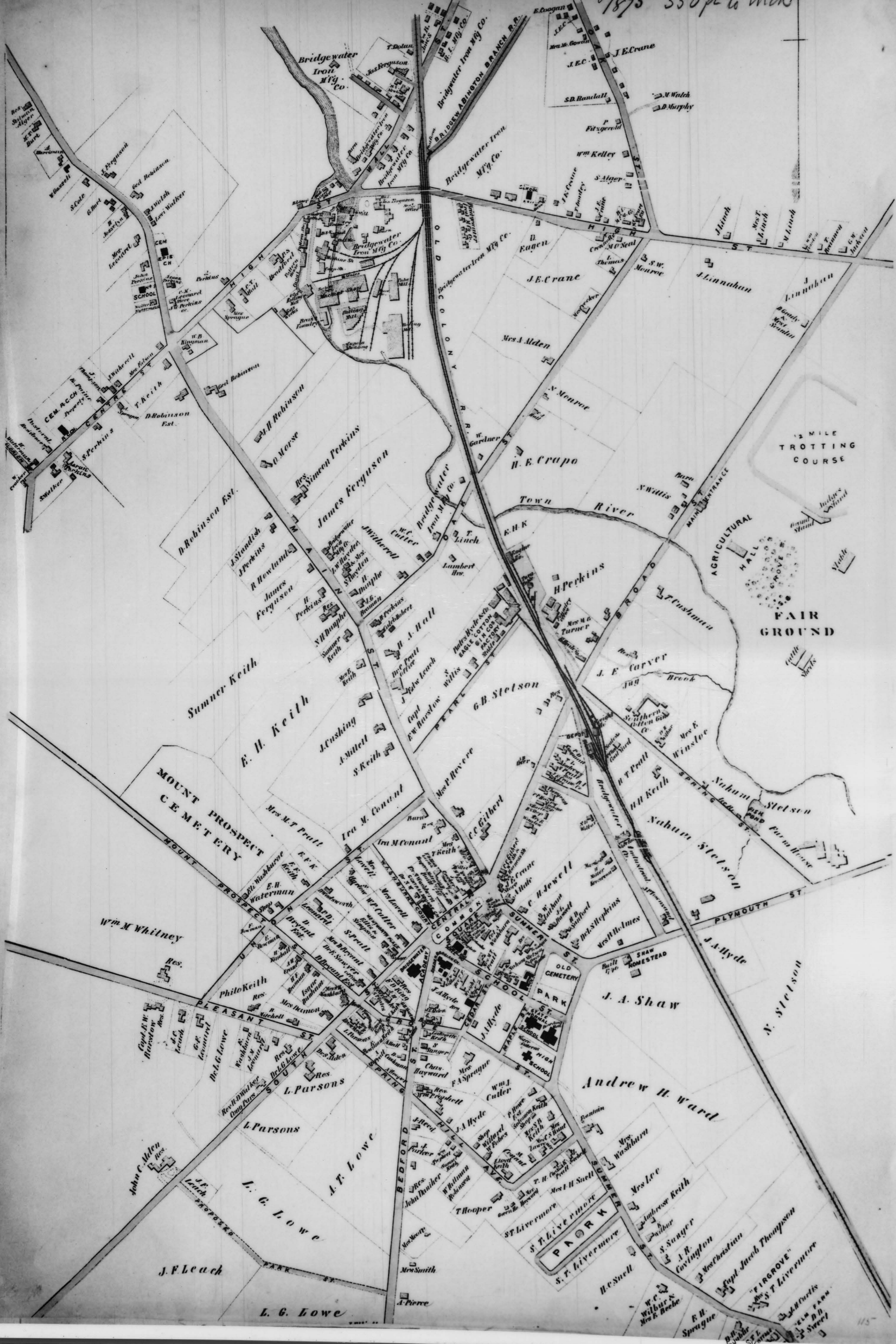




Braid Mill Pond
in Carver

Sketch of Braid Mill Pond in Carver, Mass. by George A. Stone & Geo. S. Phillips, N.Y. 1874. Scale 1/2 inch to the mile.





Pond Street

Spring Street before 1827

No 3

No 2
John Porter to John Coft 1792

John Porter to John Coft 1792
No 1

Masant Street 1851

Street

Pond Street

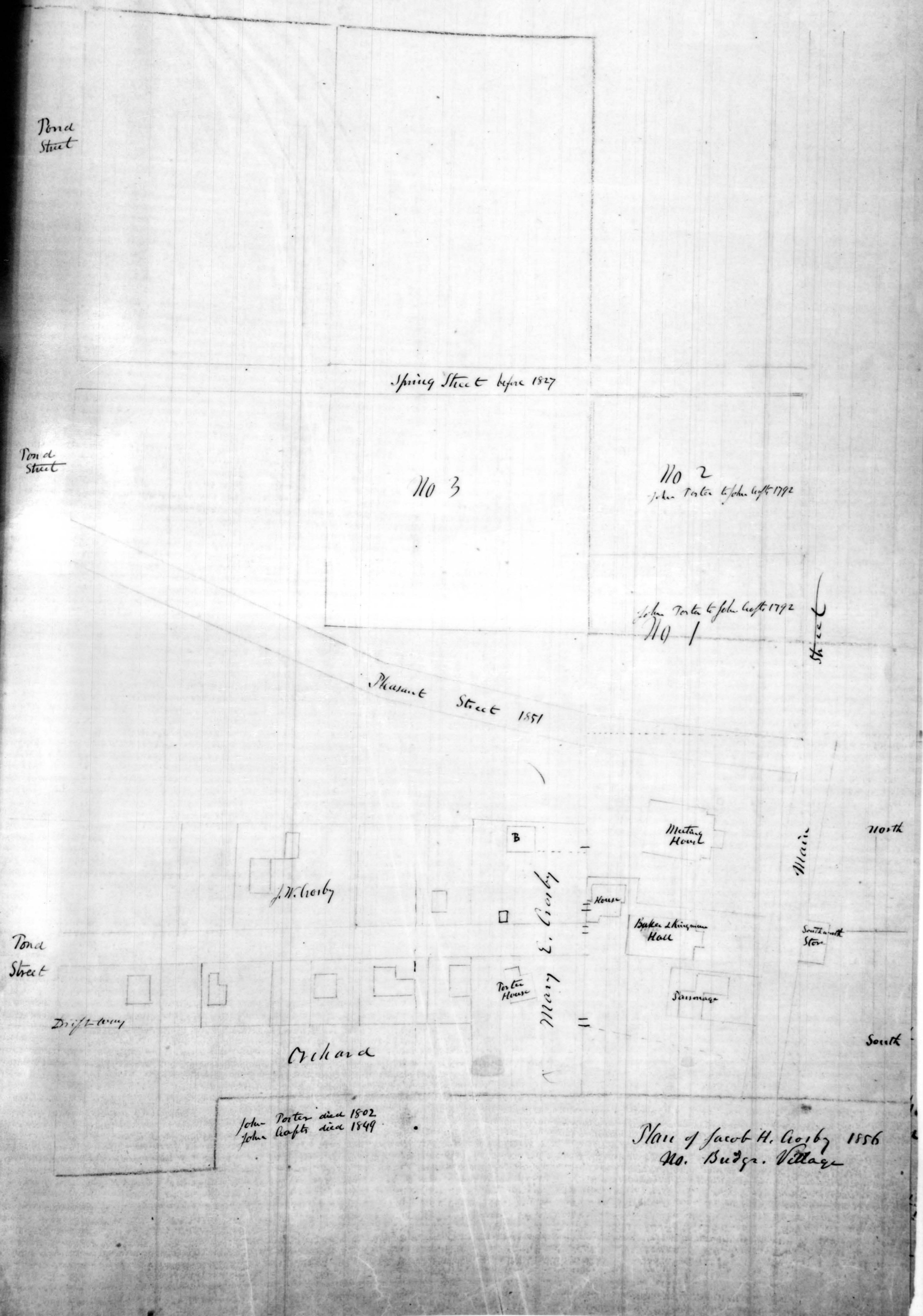
Pond Street

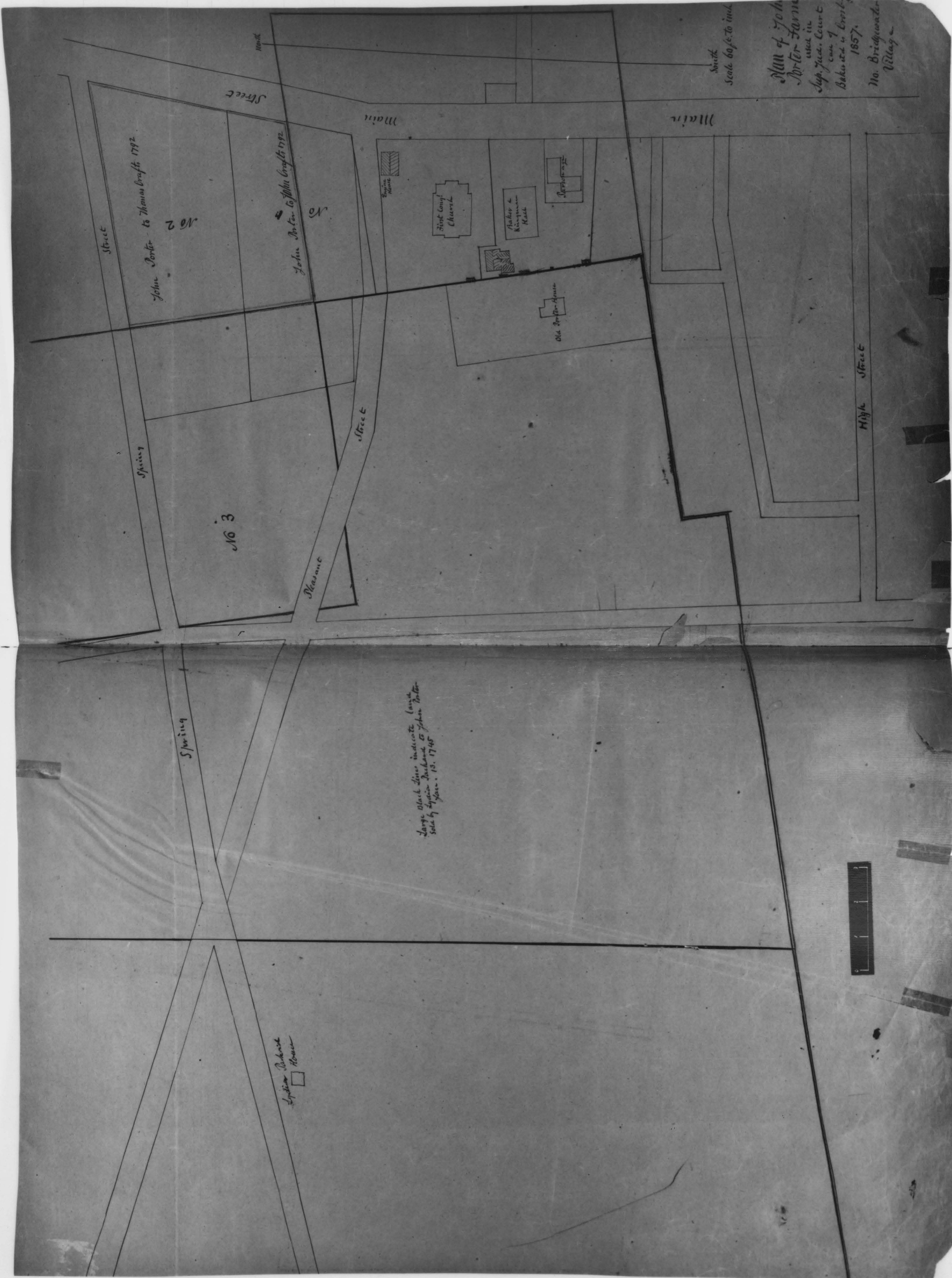
Drift-way

Orchard

John Porter died 1802
John Coft died 1849

Plan of Jacob H. Coft 1856
No. Budget Village





Scale 60 ft. to inch

Man of John Porter Farm used in Sup. Jct. Court case of 1857. No. Bridgewater Village

John Porter to Thomas Craft 1792

John Porter to John Craft 1792

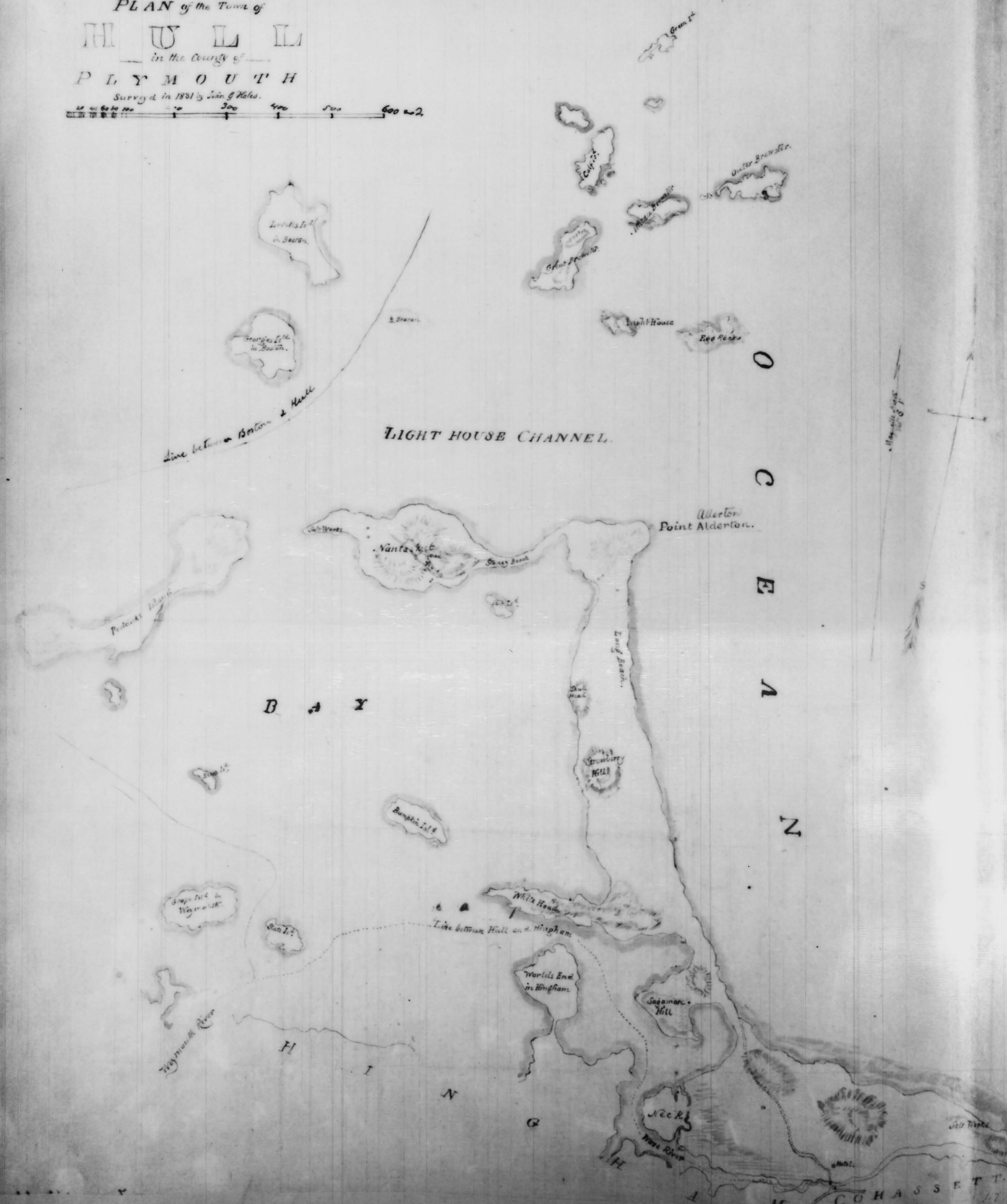
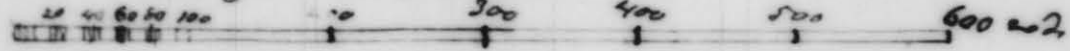
Large black line indicates land sold by John Porter to John Porter 1745

John Porter to John Porter 1745

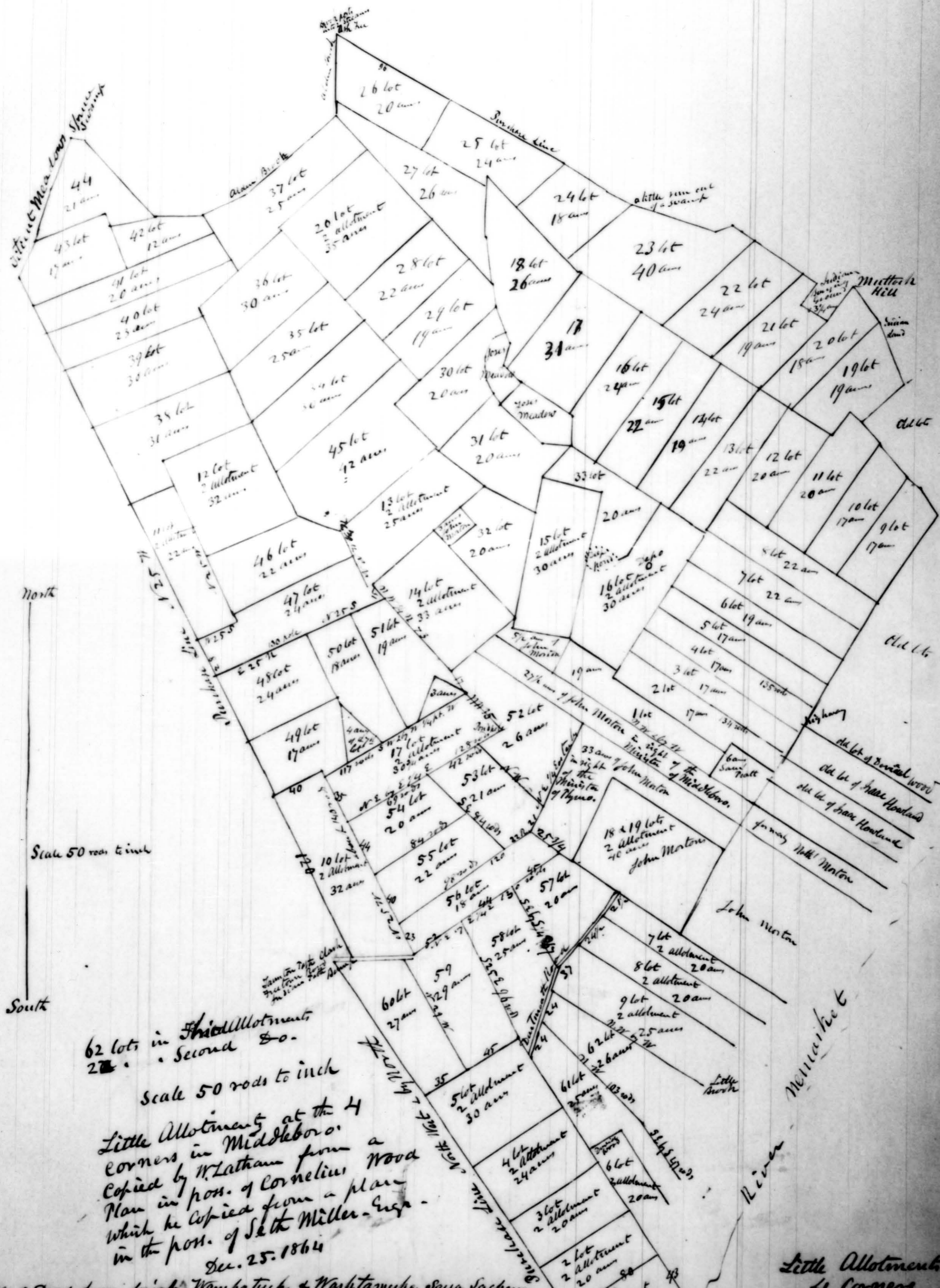


PLAN of the Town of
HULL
 in the County of
PLYMOUTH

Surveyd in 1831 by John G. Kates.



J. M. COHASSETT 1831



North
South

Scale 50 rods to inch

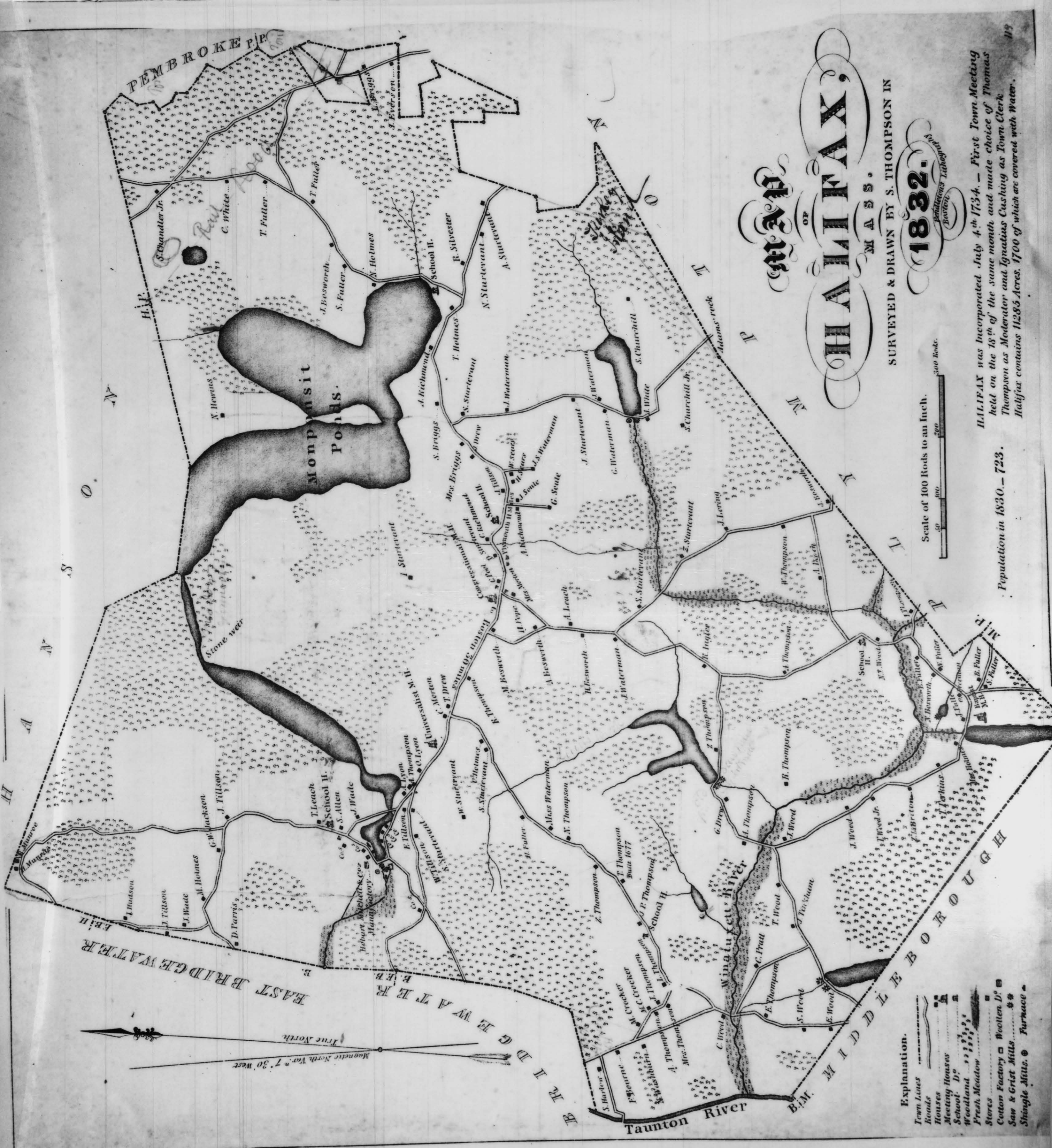
62 lots in Third Allotment
22 " Second do.
Scale 50 rods to inch

Little Allotments at the 4
corners in Middleboro.
Copied by W. Latham from a
Plan in poss. of Cornelius Wood
which he copied from a plan
in the poss. of Seth Miller Esq.
Dec. 25. 1864

Little Allotments
4 corners
Middleboro
Little Lot Men's Purchase

Little Lot Men's Purchase, a Deed from Josiah Wampatuck & Washitamuck Squa Sachem
of Namsoket to Thomas France William Bradford & Edward Gray dated Aug. 16. 1684 witnessed by
Gispagium & John Indians - & in all lands on west side of Namsoket River from Sacha to French
to Mael what Brook - all along the River & westward up to Little Meadows before sold to the Major
& the right of fishing & hauling fire wood -
The first Allotment 1665 had 25 lots about 500 acres probably
Second " 1703 " 22 " " 550 "
Third " 1709 " 62 " " 1363 "
2 & 3 allotments laid out by Jacob Tomson who died 1726
Plan of this purchase made on March 1st by Jacob Tomson in 1756 who died 1789
The first allotment of 25 lots built on Namsoket River & run up N.W. by N.W. & on N.W. side
& here laid out 1684

Charmut Hill - Middlebury - 1857



MAP OF HALIFAX, MASS.

SURVEYED & DRAWN BY S. THOMPSON IN

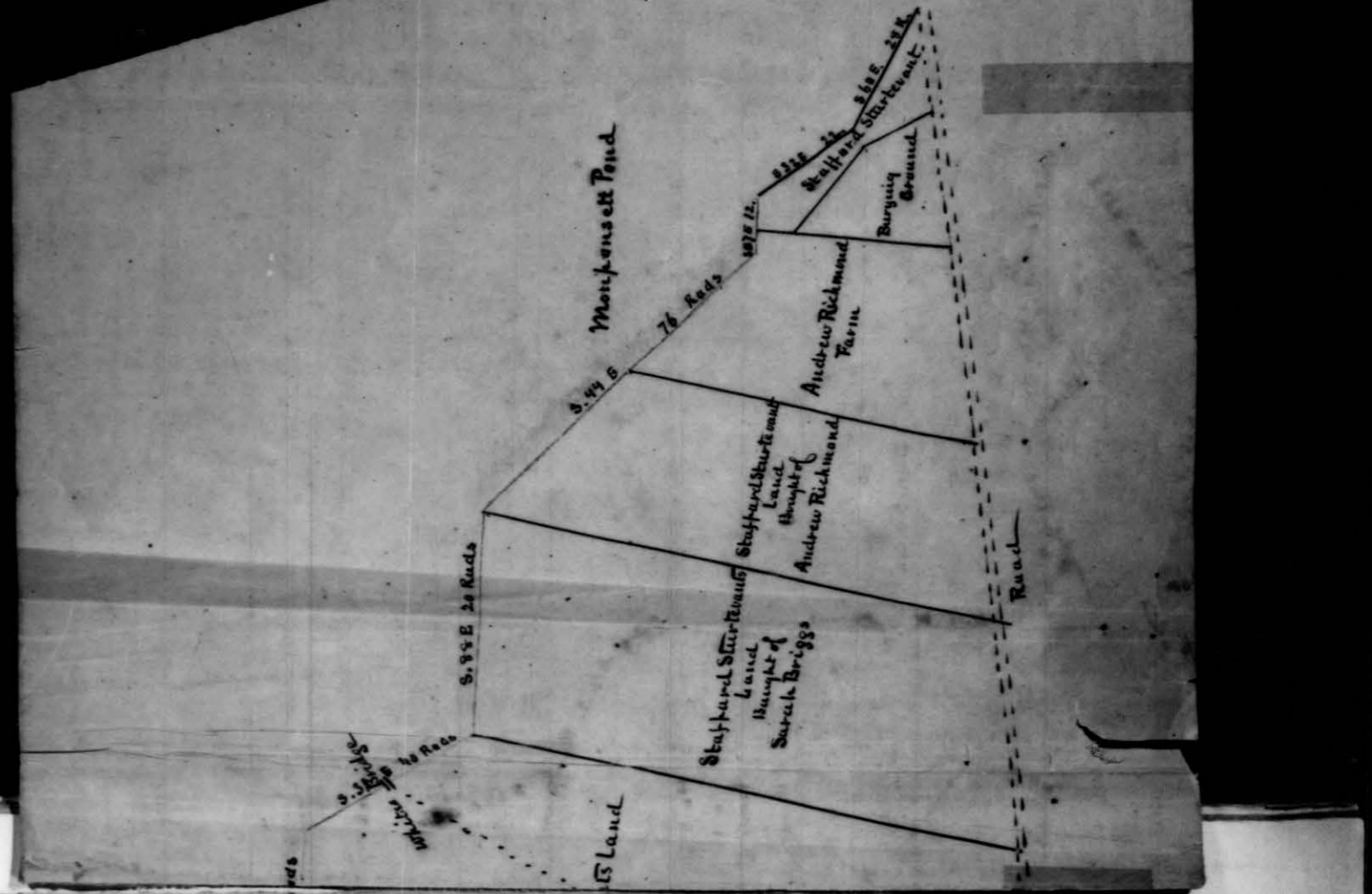
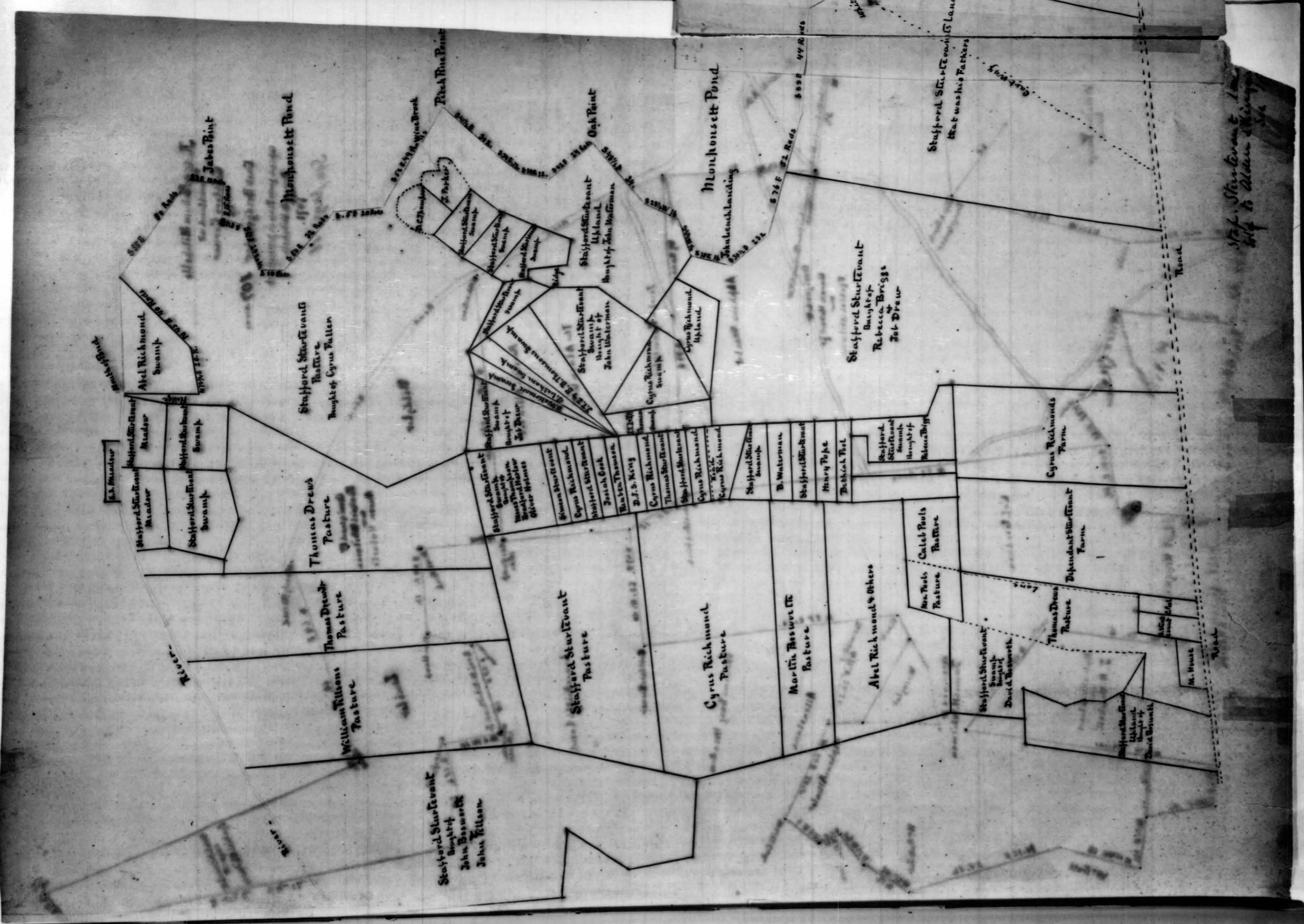
1832.

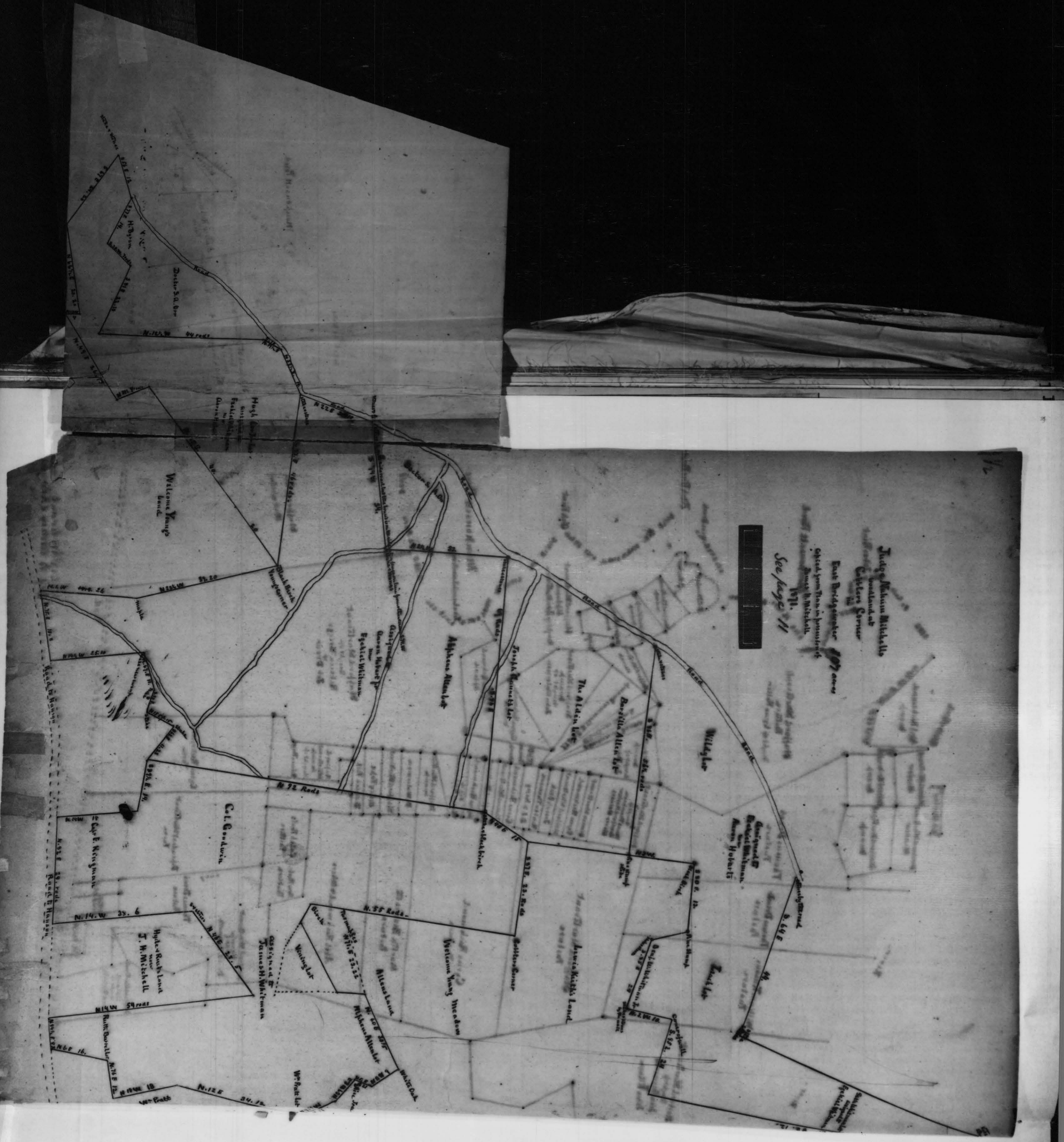
Scale of 100 Rods to an Inch.

- Explanation.**
- Town Lines
 - Roads
 - Houses
 - Meeting Houses
 - Schools
 - Woodland
 - Fresh Meadow
 - Stores
 - Cotton Factory
 - Saw & Grist Mills
 - Shingle Mills
 - Parlance

HALIFAX was incorporated July 4th 1734. — First Town Meeting held on the 18th of the same month and made choice of Thomas Thompson as Moderator and Ignatius Cushing as Town Clerk. Halifax contains 1285 Acres, 1700 of which are covered with Water.

Population in 1830. — 723.



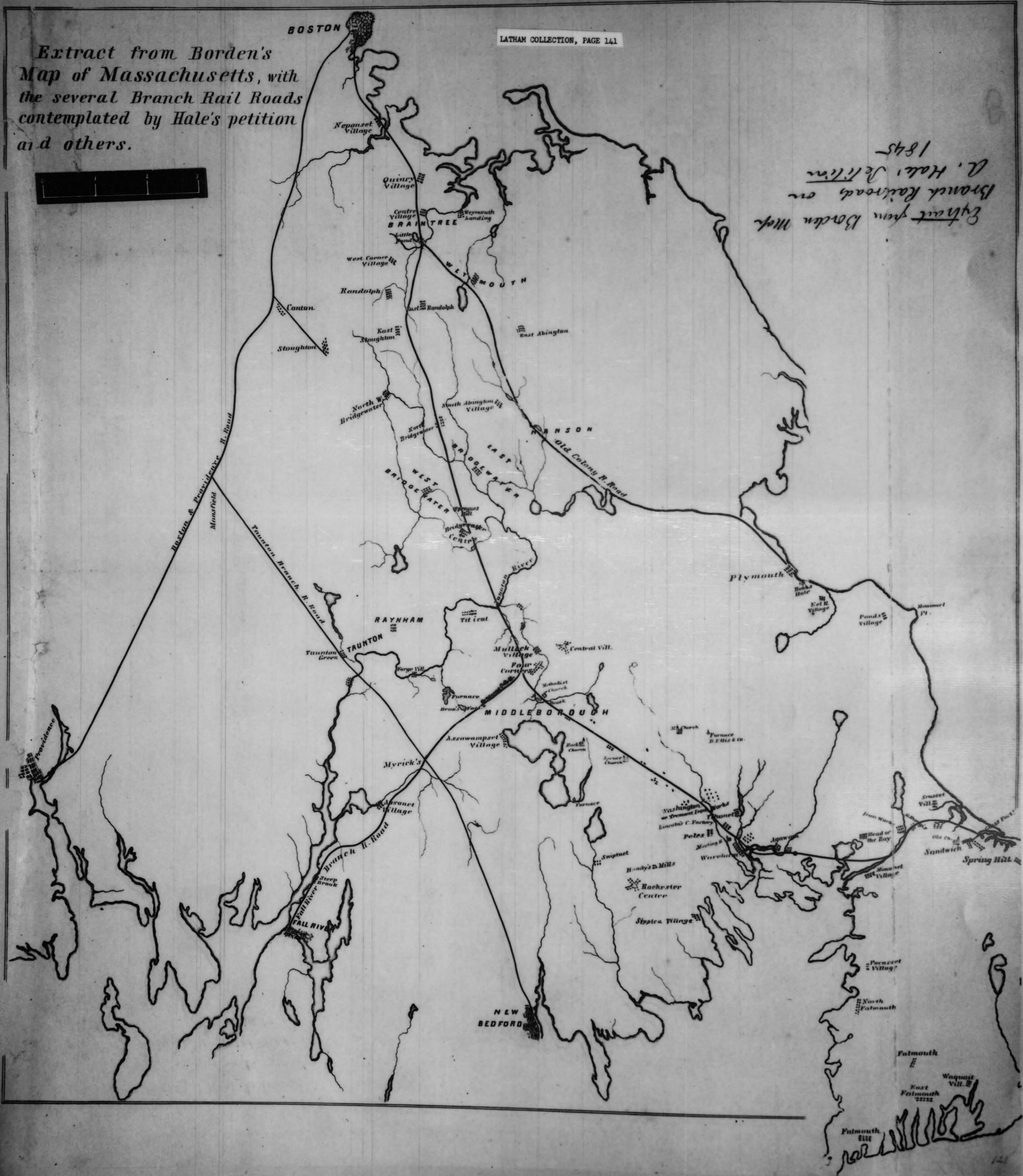


Judge Nelson Mitchell
East Bridgeport 1871
See page 11

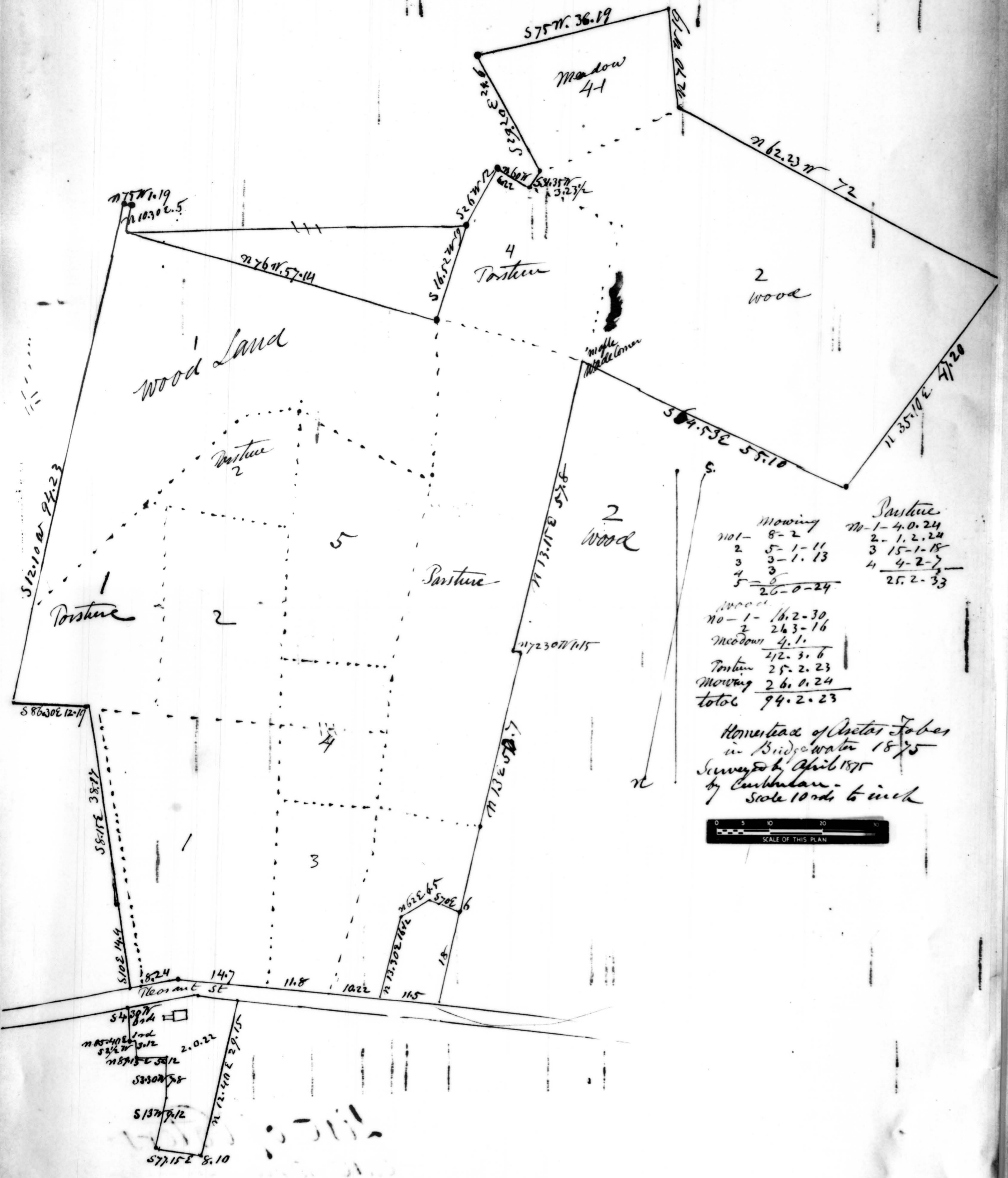


Extract from Borden's
Map of Massachusetts, with
the several Branch Rail Roads
contemplated by Hale's petition
and others.

Extract from Borden Map
A. Hale's Petition
1845

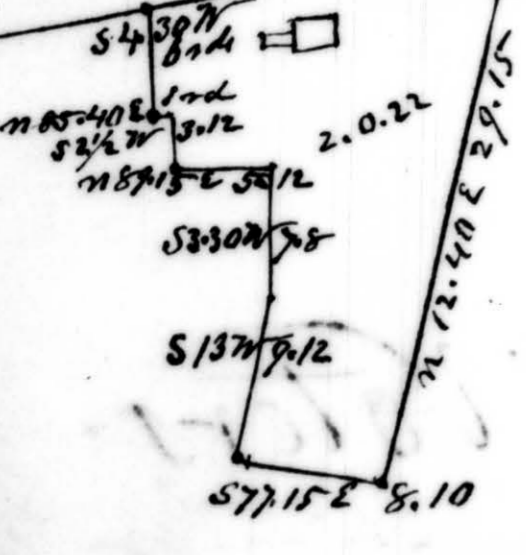



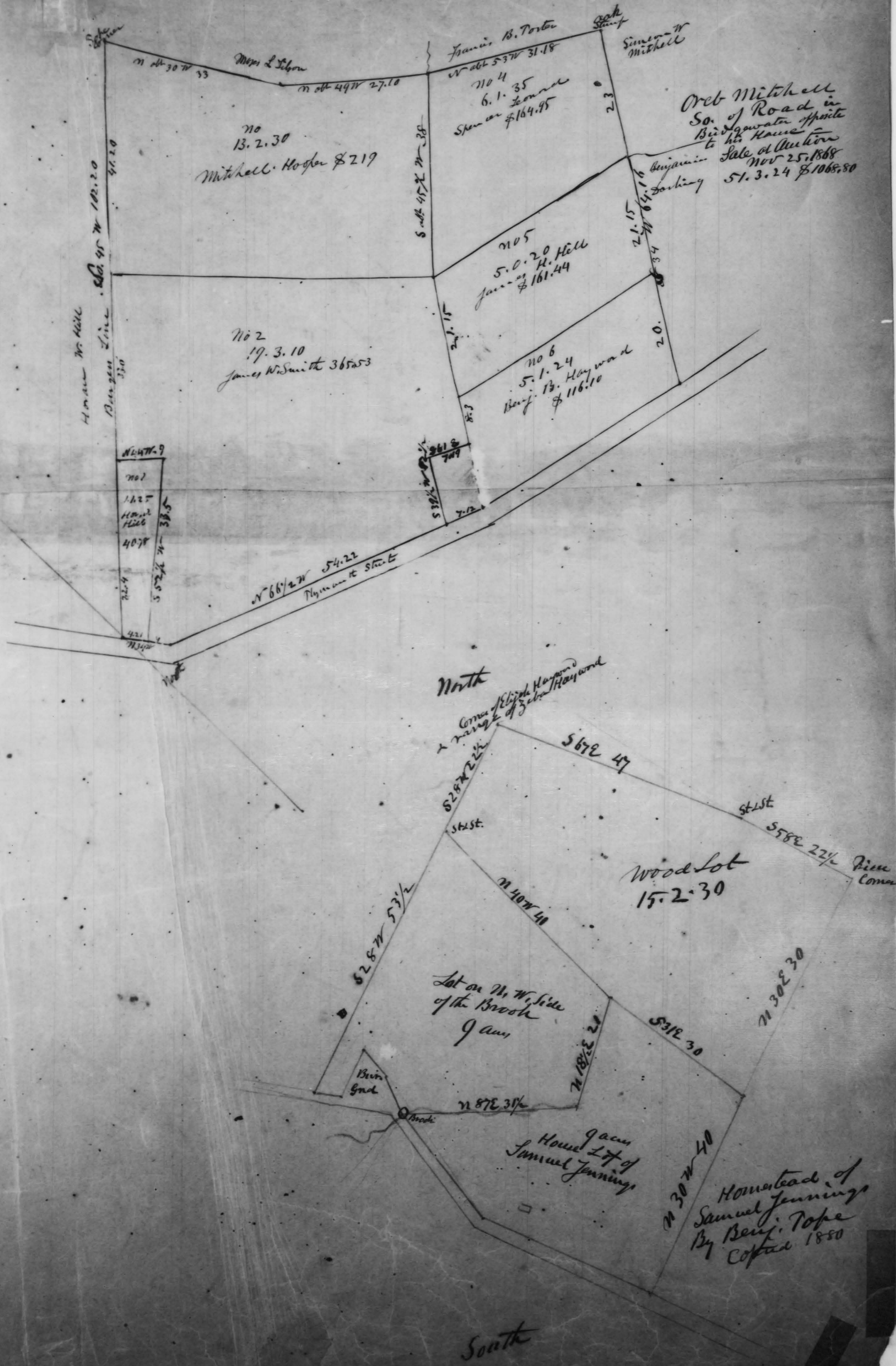
[Handwritten scribbles and signatures in the bottom right corner of the map area.]



Mowing		Pasture	
101-	8-2	10-1-	4.0.24
2	5-1-11	2-	1.2.24
3	3-1.13	3	15-1-18
4	3	4	4-2-7
5	6		25.2-33
	<u>26-0-24</u>		
Wood			
10-1-	16.2-30		
2	26.3-16		
Meadow	4.1		
	<u>42.3.6</u>		
Pasture	25.2.23		
Mowing	26.0.24		
total	94.2.23		

Homestead of Peter Faber
 in Bridgewater 1875
 Surveyed by April 1875
 by Cumberland
 Scale 10 rods to inch





Oreb Mitchell
 So. of Road in
 Bidgewater opposite
 to his House
 Sale at Auction
 Nov 25, 1868
 51.3.24 \$1068.80

North
 Corner of Eliza Hayward
 & range of John Hayward

Wood Lot
 15.2.30

Lot on N.W. side
 of the Brook
 9 Acs

9 Acs
 House Lot of
 Samuel Jennings

Homestead of
 Samuel Jennings
 By Benj. Pope
 Copied 1880

South

South

