

PLYMOUTH, SS.

AT A REGULAR STATUTORY MEETING OF THE COUNTY COMMISSIONERS OF PLYMOUTH COUNTY, HOLDEN AT PLYMOUTH WITHIN AND FOR SAID COUNTY, ON THE FIRST TUESDAY OF JANUARY A.D. 1951, BEING THE SECOND DAY OF SAID MONTH:

PRESENT:

HON. LEO F. NOURSE, Bridgewater, Chairman

HON. ELVA M. BENT, Brockton

HON. NORMAN G. MacDONALD, Hanson

ESTIMATE BY THE COUNTY COMMISSIONERS OF THE RECEIPTS OF THE COUNTY OF PLYMOUTH FOR THE YEAR ENDING DECEMBER 31, 1951, TOGETHER WITH A STATEMENT SHOWING THE UNAPPROPRIATED BALANCE ON HAND AND DETAIL OF BALANCES RESERVED AT THE CLOSING OF THE TREASURER'S BOOKS FOR THE YEAR ENDING DECEMBER 31, 1950.

ESTIMATE OF RECEIPTS FOR 1951

Statement of Estimated Receipts

1. Interest	\$.....
2. Sheriff, superior court	2,800.00
3. District courts and trial justices	27,000.00
4. Jails and houses of correction (fines)	600.00
5. Clerk of courts (civil and naturalization fees)	4,500.00
6. Registers of deeds and assistant recorders of land court (fees)	90,000.00
7. Jails and houses of correction (labor, board, etc.)	20,000.00
8. Highways and bridges
9. Training school
10. Agricultural school and county aid to agriculture	2,900.00
11. Hospital or sanatorium
12. Miscellaneous	6,500.00
13.
14.
Total estimated receipts	\$ 154,300.00

Statement of Unappropriated Balance and Balances Reserved

Balance in treasury at the closing of the books for the year ending December 31, 1950	290,336.05
Less money reserved for:-	
(a) Special appropriations
(b) Dog fund	29,974.64
(c) Contracts	79,537.97
(d) Statutory requirement	81,257.22
(e) Post-war rehabilitation fund
(f) Agency and trust funds
(g) Funded Debt (Premium balance (Pest Extermination Notes)	15.29
Total balances reserved	190,785.12
Net balance in treasury, unappropriated	<u>99,550.93</u>
Estimated amount available for appropriation	\$253,850.93

ESTIMATE BY THE COUNTY COMMISSIONERS OF THE EXPENDITURES OF THE STATEMENT OF THE APPROPRIATIONS FOR 1950, AND EXPENDITURES FOR THE THREE PRE-

Items

- 1. Interest on county debt.....
 - 2. Reduction of county debt.....
 - 3. County commissioners, salaries and expenses.....
 - 4. Transportation and expenses of county and acting commissioners.....
 - 5. Clerk of courts, salaries and expenses.....
 - 6. County treasurer, salaries and expenses.....
 - 7. Sheriff, salary and expenses.....
 - 8. Registries of deeds and probate, salaries and expenses.....
 - 9. Law libraries, salaries and expenses.....
 - 10. Highways, including state highways, bridges and land damages.....
 - 11. Examination of dams.....
 - 12. Criminal costs in superior court.....
 - 13. Civil expenses in supreme judicial, superior, probate and land courts, including auditors, masters and referees.....
 - 14. District courts and trial justices, salaries and expenses.....
 - 15. Medical examiners and commitments of insane.....
 - 16. Jails and houses of correction, maintenance and operation.....
 - 17. Training school.....
 - 18. Court houses and registry buildings, maintenance and operation.....
 - 19. Construction of county buildings and/or purchase of land.....
 - 20. Agricultural school or county aid to agriculture, maintenance and operation.....
 - 21. State reservation, maintenance and operation.....
 - 21a.
 - 22. Hospital or sanatorium.....
 - 23. Preventorium, health service.....
 - 24. Non-contributory pensions.....
 - 25. Contributory retirement systems and supervisory expenses.....
 - 26. Miscellaneous and contingent expenses.....
 - 27. Unpaid bills of previous years.....
 - 28. Reserve fund.....
 - 28a. Reserve for cost-of-living salary adjustments.....
 - 29. Police Training School.....
 - 30. Post-war Rehabilitation Fund.....
- Totals.....

COUNTY OF PLYMOUTH FOR THE YEAR ENDING DECEMBER 31, 1951, TOGETHER WITH A
CEDING YEARS, AS PROVIDED BY GENERAL LAWS CHAPTER 35, SECTION 28, AS AMENDED.

<u>Estimated</u> <u>Expendi-</u> <u>tures for</u> 1951	<u>Appropri-</u> <u>ations</u> <u>for</u> 1950	<u>Transfers</u> <u>from</u> <u>Reserve</u> <u>Fund</u> 1950	<u>Expenditures for the Years:</u>		
			1950	1949	1948
3,875.32	2,862.82		2,841.98	1,939.30	2,773.50
56,750.00	5,000.00		5,000.00	18,000.00	37,000.00
17,888.00	17,430.00		16,421.57	16,294.52	14,058.26
1,500.00	1,200.00		853.79	800.70	870.89
29,858.75	29,263.75		28,858.65	28,670.56	25,755.88
12,370.00	17,675.00		17,626.69	16,211.65	14,163.24
7,195.00	7,195.00		7,065.45	6,704.10	6,003.95
111,301.00	102,225.00		91,901.44	74,794.78	72,147.05
7,360.00	6,960.00	900.00	6,832.69	5,925.37	5,576.18
211,500.00	198,500.00		102,489.91	110,758.08	110,103.24
750.00	1,500.00		759.42	898.62	1,062.21
67,163.45	85,808.73		75,531.08	59,633.88	51,183.11
58,480.00	62,280.00		59,400.36	58,282.19	49,873.68
134,544.94	136,092.31		132,166.33	120,047.20	110,672.22
12,300.00	12,800.00		12,430.11	13,045.44	12,593.58
177,025.00	175,000.00		172,839.47	164,159.48	154,514.67
1,000.00	500.00		-- --	-- --	556.21
55,242.30	53,944.80		53,061.63	45,209.06	47,442.51
10,000.00	15,000.00		-- --	-- --	-- --
38,815.00	39,285.00		36,065.33	35,650.24	29,618.59
3,513.58	6,171.11		3,345.07	3,198.14	3,905.21
14,592.44	14,829.09		14,829.09	7,263.00	14,576.28
2,600.00	2,606.87		1,821.30	1,623.16	5,129.65
1,000.00	1,000.00		450.12	994.90	379.65
10,000.00	10,000.00				
20,000.00					
13,180.00	3,000.00		2,999.26		
20,000.00					
1,099,804.78	1,008,129.48	900.00	845,590.74	790,104.37	769,959.76

A true copy, Attest:

Leo F. Nourse, Chairman.

George C. P. Olsson, Clerk.

ESTIMATE OF RECEIPTS AND EXPENDITURES FOR HOSPITAL 1951

ESTIMATE BY THE COUNTY COMMISSIONERS OF THE RECEIPTS AND EXPENDI-
THE YEAR ENDING DECEMBER 31, 1951, TOGETHER WITH A STATEMENT OF THE APPROPRI-
BY CHAPTER 35, SECTION 28a, GENERAL LAWS.

Receipts

- 1. Care and treatment of patients,
 - a. Cities and towns in district.....
 - b. Other cities and towns.....
 - c. All other patients.....
 - 2. Miscellaneous (give detail).....
 - 3. Notes sold by County Treasurer.....
- Totals.....
Cash balance on hand (December 31st)

Expenditures

- 1. Administration,
 - a. Salaries.....
 - b. Other expenses.....
 - 2. Maintenance and operation,
 - a. Salaries and wages.....
 - b. Other expenses.....
 - 3. Additions and improvements (in excess of \$1,000.00).....
 - 4. Other health services,
 - a. Preventorium.....
 - b. Clinics and other extra-mural.....
 - 5. Contributory retirement system.....
 - 6. Interest.....
 - 11. Non-contributory pensions.....
 - 10. Reserve for cost-of-living salary adjustments 7/10/1951.....
- Totals.....

TURES OF THE TUBERCULOSIS HOSPITAL DISTRICT IN THE COUNTY OF PLYMOUTH FOR
ATIONS, RECEIPTS AND EXPENDITURES FOR THE THREE PRECEDING YEARS, AS PROVIDED

<u>Estimated Receipts for 1951</u>	<u>Receipts for 1950</u>	<u>Receipts for 1949</u>	<u>Receipts for 1948</u>
49,275.00	49,056.00	40,957.90	30,479.50
6,000.00	6,020.00	301.50	109.50
3,503.72	2,819.15	434.00	
394,550.00	385,000.00	3,216.89	5,492.18
		383,000.00	295,000.00
<u>453,328.72</u>	<u>442,895.15</u>	<u>427,910.29</u>	<u>331,081.18</u>
	66.68	261.92	551.41

<u>Estimated Expenditures 1951</u>	<u>Appropriation for 1950</u>	<u>Transfers to and from items 1950</u>	<u>Expenditures 1950</u>	<u>Expenditures 1949</u>	<u>Expenditures 1948</u>
24,145.00	23,120.24	- 250.00	22,856.49	22,178.31	20,494.72
2,500.00	3,200.00	- 500.00	2,699.75	2,893.70	1,670.68
233,050.00	224,402.73	+6,600.00	230,979.21	207,024.93	154,428.97
163,223.72	141,311.20	-3,199.62	138,111.58	147,803.09	121,336.70
	28,000.00		27,939.77	31,714.06	14,679.74
2,000.00	3,000.00	-2,300.00	501.22	2,769.68	3,000.00
8,913.00	8,279.00		8,279.00	3,550.00	7,187.37
3,300.00	3,300.00	- 350.38	2,694.15	2,214.60	6,402.92
16,197.00	9,000.00		8,767.30	7,500.00	1,328.67
20,120.00					
<u>473,448.72</u>	<u>443,613.17</u>		<u>442,828.47</u>	<u>427,648.37</u>	<u>330,529.77</u>

A true copy. Attest:

Leo F. Nourse, Chairman.

George C. P. Olsson, Clerk

ORDER
TRANSFER FROM
THE RESERVE FUND
January 2, 1951

ORDERED, in accordance with authorization from the Director of Accounts dated December 28, 1950, that the County Treasurer transfer from the Reserve Fund for Transfer Only to Item 9, Law Library Account, the sum of \$900.00, the reason being that necessary and unforeseen expenditures for the good of the County will be made in excess of the amount authorized therefor by the Legislature.

Leo F. Nourse)
Elva M. Bent) County
Norman G. MacDonald) Commissioners

ORDER
REFUNDS TO
TOWNS UNDER
STATUTE RELAT-
ING TO DOGS
January 2, 1951

ORDERED that the County Treasurer pay to the Treasurers of the several Towns and one City hereinafter named, the following amounts due said Towns and City under the provisions of Section 172 of Chapter 140 of the General Laws, relating to dogs:

Abington	\$	897.75
Bridgewater		713.14
Brockton	5,332.59	
Carver		519.98
Duxbury		818.35
East Bridgewater		709.52
Halifax		369.56
Hanover		907.94
Hanson		851.89
Hingham	2,178.21	
Hull		377.77
Kingston		751.77
Lakeville		812.76
Marion		452.74
Marshfield		314.15
Mattapoisett		434.66
Middleborough	2,591.49	
Norwell		769.36
Pembroke		501.40
Plymouth	2,385.02	
Plympton		169.98
Rochester		368.90
Rockland		492.03
Scituate		1,165.05
Wareham		1,474.77
West Bridgewater		1,440.91
Whitman		2,172.95

TOTAL.....\$ 29,974.64

Leo F. Nourse)
Elva M. Bent) County
Norman G. MacDonald) Commissioners

WARRANT
PLYMOUTH COUNTY
RETIREMENT AS-
SOCIATION 1951
January 2, 1951

It is ORDERED, in accordance with the provisions of the General Laws, Chapter 32, Section 22, Paragraph 7 as amended, that there be paid from the treasury of the County of Plymouth, from the treasury of the Plymouth

County Hospital and from the treasuries of the several Towns (as listed below) of said County into the treasury of the Plymouth County Retirement Association, the following sums as the proportionate amounts due from said County, said County Hospital and said Towns (as listed below) for the fiscal year 1951:

	<u>Pension Fund</u>	<u>Expense Fund</u>	<u>Totals</u>
County of Plymouth	\$13,126.00	\$1,045.00	\$14,171.00
Plymouth County Hospital	8,256.00	657.00	8,913.00
Abington	2,624.00	209.00	2,833.00
Bridgewater	4,516.00	360.00	4,876.00
Carver	445.00	35.00	480.00
Duxbury	2,119.00	169.00	2,288.00
Duxbury Fire & Water District	520.00	41.00	561.00
East Bridgewater	1,968.00	157.00	2,125.00
Hanover	814.00	65.00	879.00
Hanson	859.00	68.00	927.00
Kingston	2,103.00	167.00	2,270.00
Lakeville	83.00	7.00	90.00
Marion	1,561.00	124.00	1,685.00
Marshfield	3,129.00	249.00	3,378.00
Mattapoisett	716.00	57.00	773.00
Middleborough	9,892.00	787.00	10,679.00
Norwell	897.00	71.00	968.00
Pembroke	1,146.00	91.00	1,237.00
Rochester	181.00	14.00	195.00
Rockland	3,325.00	265.00	3,590.00
Scituate	6,808.00	542.00	7,350.00
Wareham	3,770.00	300.00	4,070.00
West Bridgewater	1,334.00	106.00	1,440.00
Whitman	5,202.00	414.00	5,616.00
Totals:	\$75,394.00	\$6,000.00	\$81,394.00

Leo F. Nourse
 Elva M. Bent
 Norman G. MacDonald }
 County Commissioners

UNITED STATES FIDELITY AND GUARANTY COMPANY

BALTIMORE -- MARYLAND

No. 34237-07-14-51

\$35,000.00

BOND

AVIS A. EWELL

COUNTY TREASURER

1/4/51 - 1/4/52

KNOW ALL MEN BY THESE PRESENTS, That we, Avis A. Ewell, of Marshfield, in the County of Plymouth and the Commonwealth of Massachusetts, as Principal, and the UNITED STATES FIDELITY AND GUARANTY COMPANY, a corporation duly organized under the laws of the State of Maryland and authorized to transact business in the Commonwealth of Massachusetts, and having an office and usual place of business in Boston, in the County of Suffolk and Commonwealth of Massachusetts, as Surety, are held and stand firmly bound and obliged unto the County of Plymouth in the full and just sum of Thirty-five Thousand and 00/100 (\$35,000.00) Dollars, lawful money of the United States of America, for the payment of which sum, well and truly to be made, we bind ourselves, our heirs, executors, administrators, successors and assigns jointly and severally, firmly by these presents.

THE CONDITION OF THIS OBLIGATION IS SUCH, That

WHEREAS, the said Principal in her official capacity as Treasurer of the County of Plymouth is required by law to give bond at intervals of not more than one year, so long as she continues to hold such office.

NOW, THEREFORE, if said Principal shall while she continues to hold

said office, perform faithfully her official duties as required by law, including the duties of County Treasurer with respect to trust funds and funds of retirement systems which are in her custody by virtue of her office, during the period of twelve months from the 4th day of January, 1951, then this obligation shall be void; otherwise, it shall be and remain in full force and effect.

PROVIDED, HOWEVER, that this bond is executed with the express understanding that upon the filing by the said Principal of a subsequent annual bond, this bond shall be held and remain in force to cover any failure of said Principal to perform faithfully said official duties between the effective date hereof and the date of said subsequent annual bond, but shall not apply to or cover failure to perform faithfully said official duties after the effective date of such subsequent annual bond.

IN WITNESS WHEREOF, said Principal has hereunto set her hand and seal, and said Surety has affixed its corporate seal and caused these presents to be signed in its behalf by its duly authorized Attorney-in-Fact, this 7th day of December, A.D., 1950.

Witness:

(seal)

Beulah D. Harris

Avis A. Ewell

Principal

UNITED STATES FIDELITY AND GUARANTY COMPANY

Witness:

BY Gerald J. Sullivan

Francis P. Gilfoyle

Attorney-in-Fact

(seal)

Approved as to amount:

Leo F. Nourse

Plymouth

Elva M. Bent

County

Approved as to form:

Norman G. MacDonald

Commissioners

George P. Fielding

Asst. Attorney General

VOTE

BORROW \$100,000
HOSPITAL MAINTENANCE
NOTES NOS.
297-300 incl.

January 9, 1951

It was unanimously VOTED that Avis A. Ewell, as she is County Treasurer, be and hereby is authorized to borrow the sum of One Hundred Thousand Dollars (\$100,000) on the credit of the County under the provisions of Chapter 111 and Chapter 35 of the General Laws and Acts in amendment thereof, and in addition thereto, giving therefor Tuberculosis Hospital Maintenance Notes numbered 297 to 300 inclusive (4 notes for \$25,000 each) dated January 9, 1951, payable November 15, 1951 (to the bearer) at The Second National Bank of Boston, Boston, Mass., said notes to be discounted at a rate not to exceed one per cent per annum, and countersigned and approved by the County Commissioners.

Leo F. Nourse

Elva M. Bent

Norman G. MacDonald

County

Commissioners

The undersigned Board of Examiners for the County of Plymouth met on the sixth day of December A. D. 1950 being the first Wednesday in said month, and examined the return of votes transmitted to us by the proper officers of the several towns and one city within said County given for County Commissioner for regular term and find and declare Leo F. Nourse of Bridgewater to have been elected County Commissioner for regular term for said County to serve for a term of four years from the first Wednesday of January next.

Witness our hands this sixth day of December A. D. 1950.

Harry K. Stone }
George C. P. Olsson } Board of Examiners
Walter H. Gilday }

COMMONWEALTH OF MASSACHUSETTS

Plymouth, ss.

Plymouth, January 2, 1951.

Personally appeared Leo F. Nourse and took and subscribed the Oaths prescribed by the Constitution of the Commonwealth and a law of the United States, to qualify him to discharge the duties of the office of County Commissioner for the County of Plymouth to which he was elected November 7, 1950.

Before us,

Allen D. Russell
Arthur G. Estes Jr.

Commissioners
to Qualify
Public Officers.

The undersigned Board of Examiners for the County of Plymouth met on the sixth day of December A. D. 1950 being the first Wednesday in said month, and examined the return of votes transmitted to us by the proper officers of the several towns and one city within said County given for County Commissioner for unexpired term and find and declare Norman G. MacDonald of Hanson to have been elected County Commissioner for unexpired term for said County to serve for a term of two years from the first Wednesday of December, 1950.

Witness our hands this sixth day of December A. D. 1950.

CERTIFICATE OF ELECTION

LEO F. NOURSE
COUNTY COMMISSIONER

January 2, 1951

CERTIFICATE OF ELECTION

NORMAN G. MAC-
DONALD - COUNTY
COMMISSIONER

January 2, 1951

Harry K. Stone	}	Board of Examiners
George C. P. Olsson		
Walter H. Gilday		

COMMONWEALTH OF MASSACHUSETTS

Plymouth, ss. Plymouth, January 2, 1951.

Personally appeared Norman G. MacDonald and took and subscribed the Oaths prescribed by the constitution of the Commonwealth and a law of the United States, to qualify him to discharge the duties of the office of County Commissioner for the County of Plymouth to which he was elected November 7, 1950.

Before us,	<u>Arthur G. Estes Jr.</u>	Commissioners
	<u>Allen D. Russell</u>	to Qualify Public Officers.

ORGANIZATION

January 9, 1951

The Board of County Commissioners organized, with the unanimous choice of Leo F. Nourse as Chairman of the Board.

VOTE

TO SELL HOSPITAL MAINT. NOTES Nos. 297-300 incl.

January 9, 1951

It was unanimously VOTED that the sale of Tuberculosis Hospital Maintenance Notes numbered 297 to 300 inclusive (4 notes for \$25,000 each), being in the aggregate of \$100,000, dated January 9, 1951, payable November 15, 1951, issued pursuant to the provisions of Chapter 111 and Chapter 35 of the General Laws, as amended, and Vote of the County Commissioners passed on this day, to The Second National Bank of Boston, Boston, Massachusetts, at .763% discount, be, and hereby is, confirmed.

Leo F. Nourse	}	County Commissioners
Elva M. Bent		
Norman G. MacDonald		

It is ORDERED, in accordance with notice of intent approved by the County Commissioners on December 19, 1950 and certificate of employment filed thereafter, that Vera B. Winkley, of Plymouth, be and hereby is appointed Junior Clerk at the Registry of Deeds in Plymouth, at the salary rate of \$1860. per annum, effective January 8, 1951; said appointment to fill the vacancy caused by the resignation of Barbara F. Burgess.

Leo F. Nourse
Elva M. Bent
Norman G. MacDonald } County Commissioners

SALARY ORDER
APPOINT V.B.WINKLEY, JUNIOR CLERK
REGISTRY OF DEEDS
January 9, 1951

VOTED, by virtue of the authority granted by Chapter 34, Section 9, of the General Laws, to hold a special meeting at the County Commissioners' Office in Plymouth on Wednesday, January 10, 1951 for the purpose of transacting any business which may come before the meeting.

Leo F. Nourse
Elva M. Bent
Norman G. MacDonald } County Commissioners

VOTE
SPECIAL MEETING
COMMISSIONERS' OFFICE
January 9, 1951

WHEREAS new typewriters are needed in various County offices and because the same are necessary for the proper functioning of said offices, the County Commissioners declare that the ordering of new typewriters is necessary at this time due to what we believe is an emergency.

It is therefore VOTED that the best interest of the County will be served by the posting of notices and the ordering of new typewriters at this time before the passage of the budget.

Leo F. Nourse
Elva M. Bent
Norman G. MacDonald } County Commissioners

VOTE
EMERGENCY ORDERING OF TYPEWRITERS
January 9, 1951

It is ORDERED that the County Treasurer reserve from 1950 appropriations and funds, the following sums of money to cover contracts made but not completed in 1950:

ORDER
RESERVES FROM 1950 FUNDS
January 10, 1951

<u>Item 2</u>	Funded Debt-Extermination of Certain Pests Notes	\$ 15.29
<u>Item 8</u>	Registries of Deeds and Probate: Micro-Photography Co.	4,500.00
<u>Item 9</u>	Law Libraries: Ward's Stationers	824.80

Item 10 Highways, Bridges and Land Damages:

Aid to Towns:

(1949 Appropriations and Funds)		
No. 11491	Pembroke St., Kingston	\$ 618.24
(1950 Appropriations and Funds)		
No. 12533	Adams St., Abington	1,581.08
No. 12732	Plymouth St., Abington	1,000.00
No. 12493	Main & Pearl Sts., Brockton	1,156.79
No. 12224	Wenham Rd. & Tremont St., Carver	3,000.00
No. 12186	Tremont & Church Sts., Duxbury	2,500.00
No. 12185	Spring & Central Sts., E. Bridge-	
	water	939.12
No. 12450	Broadway, Hanover	4,000.00
No. 12727	High St., Hingham	3,000.00
No. 12690	Spring & Main Sts., Hull	5,000.00
No. 12513	Evergreen St. & Wapping Rd.,	
	Kingston	4,000.00
No. 12104	Freetown & Pickens Sts., Lakeville	3,500.00
No. 12468	Front St., Marion	3,000.00
No. 12703	Ocean, Ferry & Summer Sts.,	
	Marshfield	4,000.00
No. 12113	Prospect Rd. & Angelica Ave.,	
	Mattapoissett	2,500.00
No. 12644	Plymouth St., Middleboro	5,000.00
No. 12120	Grove St., Norwell	2,500.00
No. 12665	Mattakeesett St., Pembroke	3,500.00
No. 12585	Rocky Hill Rd. & Standish Ave.,	
	Plymouth	4,000.00
No. 12734	No. Union & Hingham Sts., Rockland	4,000.00
No. 12692	Gannett & 1st Parish Rds., Scituate	4,000.00
No. 12586	Carver Rd., Wareham	5,000.00
No. 12313	Crescent St., W. Bridgewater	991.39
No. 12488	South Ave., Whitman	5,000.00
		\$73,168.38

Land Damages:

(1947 Reserve Brought Forward)		
No. 1025	Crooked Lane, Lakeville	\$ 185.55
No. 1027	Pickens St., Lakeville	1.00
No. 1029	P/o Winnetuxet Rd., Plympton	119.00
No. 1042	Mendall Rd., Rochester	1.00
(1948 Reserve Brought Forward)		
No. 1058	Burgess Ave., Rochester	1.00
(1949 Reserve Brought Forward)		
No. 1068	County Road, Plympton	107.00
(1950 Appropriations and Funds)		
No. 1081	P/o Walnut Plain Rd., Rochester	12.00
		\$ 426.55
		\$ 74,213.17

Dog Fund	29,974.64
Total:	\$109,527.90

Leo F. Nourse Elva M. Bent Norman G. MacDonald	} } }	County Commissioners
--	-------------	-------------------------

It was VOTED that the Vote of the County Commissioners passed at their regular meeting held on January 9, 1951, authorizing the borrowing of \$100,000 by the County, be and hereby is amended to read as follows:

"It was unanimously VOTED that Avis A. Ewell, as she is County Treasurer, be and hereby is authorized to borrow the sum of One Hundred Thousand Dollars (\$100,000) on the credit of the County under the provisions of Chapter 111 and Chapter 35 of the General Laws and Acts in amendment thereof, and in addition thereto, giving therefor Tuberculosis Hospital Maintenance Notes numbered 297 to 300 inclusive (4 notes for \$25,000 each) dated January 9, 1951, payable November 15, 1951 at The Second National Bank of Boston, Boston, Mass., said notes to be discounted at a rate not to exceed one per cent per annum, and countersigned and approved by the County Commissioners."

Leo F. Nourse
Elva M. Bent
Norman G. MacDonald }
County
Commissioners

VOTE
TO AMEND VOTE
OF JAN. 9, 1951
AND BORROW
\$100,000 HOSPI-
TAL MAINT. NOTES
NOS. 297-300
INCL.
January 10, 1951

It was VOTED that the Vote of the County Commissioners passed at their regular meeting held on January 9, 1951, confirming the sale of \$100,000 Tuberculosis Hospital Maintenance Notes be and hereby is amended to read as follows:

"It was unanimously VOTED that the sale of Tuberculosis Hospital Maintenance Notes numbered 297 to 300 inclusive (4 notes for \$25,000 each), being in the aggregate of \$100,000, dated January 9, 1951, payable November 15, 1951, issued pursuant to the provisions of Chapter 111 and Chapter 35 of the General Laws, as amended, and Vote of the County Commissioners passed on this day, to the Day Trust Co., of Boston, at The Second National Bank of Boston, Boston, Massachusetts, at .763% discount, be, and hereby is, confirmed."

Leo F. Nourse
Elva M. Bent
Norman G. MacDonald }
County
Commissioners

VOTE
TO AMEND VOTE
OF JAN. 9, 1951
AND VOTE TO SELL
HOSPITAL MAINT.
NOTES NOS. 297-
300 INCL.
January 10, 1951

VOTED, in accordance with the provisions of Chapter 782 of the Acts of 1949, to increase the salaries of certain employees in accordance with the following schedule, effective January 1, 1951:

VOTE
INCREASE SALA-
RIES- CERTAIN
EMPLOYEES
January 16, 1951

<u>NAME</u>	<u>CLASSIFICATION</u>	<u>NEW RATE</u>
County Treasurer's Office:		
L. Annie Wood	Senior Clerk	\$2640.
Mary R. Valeriani	Senior Clerk	2400.
Beulah D. Harris	Junior Clerk	2100.
District Court of Brockton:		
Jean L. Goldie	Senior Clerk	2520.
Jail and House of Correction:		
David J. Dale	Deputy Master	4260. *
Benjamin P. Lovell	Prison Guard	3180.
Horace A. Genovese	Prison Guard	3180.
Milton S. Braddock	Prison Guard	3180.
Gunnar G. Nelson	Prison Guard	3060.
Brockton Court House:		
Albert G. DeHay	Janitor	2580.

* (Plus M. of \$180.)

Leo F. Nourse }
 Elva M. Bent } County
 Norman G. MacDonald } Commissioners

SALARY ORDER

APPOINT E. R. LaFOREST, JUNIOR CLERK AND STENOGRAPHER

REGISTRY OF PROBATE

January 16, 1951

It is ORDERED, in accordance with notice of intent approved by the County Commissioners on January 9, 1951 and certificate of employment filed thereafter, that Elizabeth R. LaForest, of Plymouth, be and hereby is appointed to the new position of Temporary Junior Clerk and Stenographer at the Registry of Probate in Plymouth, in accordance with the provisions of Section 15 of Chapter 217 of the General Laws (Ter.Ed.), at the salary rate of \$1860. per annum, effective January 1, 1951.

Leo F. Nourse }
 Elva M. Bent } County
 Norman G. MacDonald } Commissioners

SALARY ORDER

APPOINT A. PLASSE COURT OFFICER

HINGHAM

January 16, 1951

It is ORDERED, in accordance with notice of intent approved by the County Commissioners on January 9, 1951 and certificate of employment filed thereafter, that Amedee Plasse of Whitman, be and hereby is appointed Court Officer at the Second District Court in Hingham, at the salary rate of \$390. per annum, effective January 15, 1951; said appointment is temporary and is to fill the vacancy caused by the military leave of Robert J. Jackson on January 16, 1951.

Leo F. Nourse }
 Elva M. Bent } County
 Norman G. MacDonald } Commissioners

It is ORDERED, in accordance with notice of intent approved by the County Commissioners on January 9, 1951 and certificate of employment filed thereafter, that Marjorie H. Cook, Junior Clerk in the Office of the Second District Court, be and hereby is reclassified as Senior Clerk at the new salary rate of \$2340. per annum, effective January 1, 1951.

Leo F. Nourse)
 Elva M. Bent) County
 Norman G. MacDonald) Commissioners

SALARY ORDER
RECLASSIFICATION
M.H. COOK, TO
SENIOR CLERK
CLERK'S OFFICE,
SECOND DISTRICT
COURT
January 16, 1951

It is ORDERED that there be paid from the Treasury of the Town of Wareham to the following persons, on application thereof, the amounts named as awards for damage caused by the taking of land on part of Red Brook Road in said Town, under the provisions of Decree No. 1103:

<u>Parcel No.</u>	<u>Supposed Owner</u>	<u>Supposed Mortgagee</u>	<u>Award</u>
1	Susan D. Crabe		\$ 1.00
2	Guy R. Hadley		5.00
3	James C. Gloria & Adeline C. Gloria		5.00
4	Charles L. Bates		10.00
5	Samuel D. Kesten & Mary J. Kesten		1.00
6	Mary A. C. Phillips		25.00
7	Mary Wallace	Guy D. Tobey	1.00
8	G. Louis Hathaway, Louis S. Hathaway & Priscilla S. Derrick		1.00
9	Yue L. Joe	Geordan Aristides Fall River Trust Co.	<u>15.00</u>
			\$64.00

Leo F. Nourse)
 Elva M. Bent) County
 Norman G. MacDonald) Commissioners

NO. 1103
WARRANT
AWARDS ON PART
OF RED BROOK
ROAD, WAREHAM
January 23, 1951

It is ORDERED that there be paid from the County Treasury to the following persons, on application therefor, the amounts named as award for damage caused by the taking of land on Vaughan Street in the Town of Lakeville under the provisions of Decree No. 1082:

<u>Parcel No.</u>	<u>Supposed Owner</u>	<u>Supposed Mortgagee</u>	<u>Award</u>
1	Damon C. Hughes & Celina M. Hughes	Middleborough Savings Bank	\$200.00
2	Alice E. Higgins (Land: 850 sq.ft. \$150.00. Store to be moved or torn down by owner. Award of \$850.00 to be paid when store has been removed to outside the limits of this layout)	Middleborough Trust Company	150.00

NO. 1082
ORDER
PAYMENT OF AWARDS
VAUGHAN STREET
LAKEVILLE
January 30, 1951

<u>Parcel No.</u>	<u>Supposed Owner</u>	<u>Supposed Mortgagee</u>	<u>Award</u>
3	Mildred E. Ellis		\$ 10.00
4	Lena N. Vaughan (Life Estate from Mildred V. Ellis)		25.00
5	John G. Paun & Louisa L. Paun		58.00
10	Kenneth W. Welch & Isabelle Welch	Middleborough Savings Bank	1.00
13 & 14	Estate of Hubert E. Baker	Federal Land Bank of Springfield	23.50
15	Sarah C. Bump & Charles Henry Bump		18.00
17	Clarence M. Gurney	Middleborough Trust Company	45.00
18 & 21	Joe Freitas & Mary Freitas	Middleborough Co-operative Bank	20.00
19	Roger E. Beech & Pearl M. Beech		1.00
20	Edward F. Baker & Mary D. Baker	Middleborough Co-operative Bank	<u>10.00</u>
Total			\$561.50

Leo F. Nourse)
)
 Elva M. Bent)
)
 Norman G. MacDonald)
)

County
Commissioners

ORDER

ON COUNTY TREASURY- PAY COM. OF MASS. FOR SHORE PROTECTION WORK AT SAND HILLS SEAWALL, IN SCITUATE

January 30, 1951

It is ORDERED that there be paid from the County Treasury to the Commonwealth of Massachusetts, Department of Public Works (Division of Waterways), the sum of \$5,500.00 as Plymouth County's share of the cost of shore protection work at Sand Hills Seawall, in the Town of Scituate, in accordance with the provisions of Chapter 181 of the Acts of 1946.

Leo F. Nourse)
)
 Elva M. Bent)
)
 Norman G. MacDonald)
)

County
Commissioners

VOTE

INCREASE SALARIES - CERTAIN EMPLOYEES

January 30, 1951

VOTED, in accordance with the provisions of Chapter 782 of the Acts of 1949, to increase the salaries of certain employees in accordance with the following schedule, effective February 1, 1951:

<u>NAME</u>	<u>CLASSIFICATION</u>	<u>NEW RATE</u>
Registry of Deeds: Dorothy H. Savery	Junior Clerk	\$2160.
District Court of Brockton: Marilyn Williams	Junior Clerk	1920.
Third District Court: Leah A. Lillich (1/2)	Junior Clerk	1050.
Third Probation Dept.: Leah A. Lillich (1/2)	Junior Clerk	1050.

<u>NAME</u>	<u>CLASSIFICATION</u>	<u>NEW RATE</u>
Fourth District Court: Dorothy Cannon	Junior Clerk	\$1980.
County Aid to Agriculture: Susan G. Lake	Home Dem. Agent	4140.
Leo F. Nourse	} County Commissioners	
Elva M. Bent		
Norman G. MacDonald		

It is ORDERED, in accordance with notice of intent approved by the County Commissioners on January 10, 1951 and certificate of employment filed thereafter, that Eunice C. Marrah, of Plymouth, be and hereby is appointed Junior Clerk at the Registry of Deeds in Plymouth, at the salary rate of \$1860. per annum, effective January 24, 1951; said appointment to fill the vacancy caused by the resignation of Barbara L. Swett.

SALARY ORDER
APPOINT E. C. MARRAH, JUNIOR CLERK
REGISTRY OF DEEDS
January 30, 1951

Leo F. Nourse }
Elva M. Bent } County
Norman G. MacDonald } Commissioners

It is ORDERED, in accordance with notice of intent approved by the County Commissioners on December 26, 1950, and certificate of employment filed thereafter, that Charles R. Brewster, be and hereby is appointed County Prison Guard at the Jail and House of Correction in Plymouth, at the salary rate of \$2820. per annum, effective February 1, 1951; said appointment to fill the vacancy caused by the retirement of L. Wallace Flagg.

SALARY ORDER
APPOINT C. R. BREWSTER, PRISON GUARD
JAIL AND HOUSE OF CORRECTION
January 30, 1951

Leo F. Nourse }
Elva M. Bent } County
Norman G. MacDonald } Commissioners

It is ORDERED, in accordance with notice of intent approved by the County Commissioners on January 9, 1951 and certificate of employment filed thereafter, that Arthur B. Hatch of Hull, be and hereby is appointed Janitor in the Hingham Court House, at the salary rate of \$2460. per annum, effective January 10, 1951; said appointment is temporary and is to fill the vacancy

SALARY ORDER
APPOINT A. B. HATCH, JANITOR
HINGHAM COURT HOUSE
January 30, 1951

caused by the military leave of Robert J. Jackson on January 16, 1951.

Leo F. Nourse	}	County
Elva M. Bent		Commissioners
Norman G. MacDonald		

NO. 1082

ORDER

AMENDED AWARDS
AS TO AWARD

VAUGHAN STREET,
LAKEVILLE

January 30, 1951

ORDERED that the taking of land and awards for damages made under the provisions of Decree No. 1082 for the relocation of Vaughan Street in the Town of Lakeville so far as the following-named parties are concerned be amended as follows:

<u>Parcel No.</u>	<u>Former Supposed Owner</u>	<u>Former Award</u>
10	Kenneth W. Welch and Isabelle Welch	-- --

<u>Parcel No.</u>	<u>Present Supposed Owner</u>	<u>Present Award</u>
10	Kenneth W. Welch and Isabelle Welch	\$ 1.00

Leo F. Nourse	}	County
Elva M. Bent		Commissioners
Norman G. MacDonald		

VOTE

AUTHORIZATION
TO BORROW

January 30, 1951

It was unanimously VOTED that Avis A. Ewell, as she is County Treasurer, be and hereby is authorized to borrow the sum of \$5,500.00 on the credit of the County, under the provisions of Chapter 181 of the Acts of 1946, giving therefor one Plymouth County Shore Protection Note for the same.

Leo F. Nourse	}	County
Elva M. Bent		Commissioners
Norman G. MacDonald		

WARRANT

COST OF MAINTENANCE,
PLYMOUTH COUNTY HOSPITAL

February 6, 1951

It is ORDERED, in accordance with the provisions of Chapter 111, Section 85, of the General Laws and Acts relative thereto, that there be paid from the treasuries of the twenty-six Towns and one City of said County into the Treasury of said County, on or before the fifteenth day of March A.D., 1951, the following sums as the proportionate amounts due from said Towns and City for the maintenance of the Plymouth County Hospital for the

year ending December 31, 1950:

<u>Town & City</u>	<u>65%</u> <u>(Valuation)</u>	<u>35%</u> <u>(Patient Days)</u>	<u>Total</u>
Abington	\$ 5,749.75	\$ 3,635.83	\$ 9,385.58
Bridgewater	6,553.47	5,539.52	12,092.99
Brockton	69,615.20	49,002.15	118,617.35
Carver	2,782.13	251.04	3,033.17
Duxbury	7,542.68	1,280.28	8,822.96
East Bridgewater	4,946.02	5,070.92	10,016.94
Halifax	1,483.80	1,527.13	3,010.93
Hanover	4,760.54	3,698.59	8,459.13
Hanson	2,720.31	3,702.78	6,423.09
Hingham	16,940.11	5,196.44	22,136.55
Hull	15,950.91	---	15,950.91
Kingston	4,575.07	1,527.13	6,102.20
Lakeville	1,607.46	---	1,607.46
Marion	5,193.32	2,267.69	7,461.01
Marshfield	7,975.45	4,163.01	12,138.46
Mattapoissett	3,647.69	---	3,647.69
Middleborough	9,088.31	5,397.27	14,485.58
Norwell	2,349.36	3,054.27	5,403.63
Pembroke	3,091.26	1,581.53	4,672.79
Plymouth	22,689.85	9,702.53	32,392.38
Plympton	803.73	---	803.73
Rochester	1,483.80	33.47	1,517.27
Rockland	9,150.13	5,326.14	14,476.27
Scituate	13,168.77	7,409.74	20,578.51
Wareham	14,590.75	8,489.19	23,079.94
West Bridgewater	3,585.86	1,702.86	5,288.72
Whitman	8,160.93	5,167.15	13,328.08
Totals:	\$ 250,206.66	\$134,726.66	\$384,933.32

Leo F. Nourse }
 Elva M. Bent } County
 Norman G. MacDonald } Commissioners

It was unanimously VOTED that the sale of \$5,500. PLYMOUTH COUNTY SHORE PROTECTION LOAN, ACT of 1946 1% REGISTERED NOTE, No. 301, dated February 6, 1951, payable on February 6, 1952, issued pursuant to Chapter 181 of the Acts of 1946 and vote of the County Commissioners passed on January 30, 1951, to the Rockland Trust Company, of Rockland, Massachusetts, at 1% discount, be and hereby is confirmed.

Leo F. Nourse }
 Elva M. Bent } County
 Norman G. MacDonald } Commissioners

It was VOTED to accept the bid of The Ockers Company, representing the Underwood Corporation, to furnish the County of Plymouth with twelve typewriters for \$1760. with the right to trade in one old machine of any make toward each new machine received.

VOTE
CONFIRMING SALE
PLYMOUTH COUNTY
SHORE PROTECTION
LOAN, NOTE NO.
301
February 6, 1951

VOTE
TO ACCEPT BID OF
THE OCKERS COM-
PANY FOR TYPE-
WRITERS FOR COUN-
TY OF PLYMOUTH
February 6, 1951

Leo F. Nourse	}	County
Elva M. Bent		Commissioners
Norman G. MacDonald		

VOTE
EMERGENCY PUR-
CHASE OF CAR
FOR IDENTIFICA-
TION OFFICER
February 6, 1951

WHEREAS the County Identification Officer is in need of a car for the proper functioning of the duties of his office, the County Commissioners find that the purchase of a car at this time is necessary and we therefore declare it is an emergency.

It is therefore VOTED that the best interest of the County will be served by the posting and publishing of notices for bids and the purchasing of a car at this time before the passage of the budget.

Leo F. Nourse	}	County
Elva M. Bent		Commissioners
Norman G. MacDonald		

NO. 1057
DISMISSAL OF
PETITION
STAPLES SHORE
ROAD, LAKEVILLE
February 13, 1951

On the petition of the Board of Selectmen of the Town of Lakeville presented to the County Commissioners of Plymouth County at their meeting holden at Plymouth on the eleventh day of March in the year of our Lord nineteen hundred and forty-seven representing that the highway in said town known as Staples Shore Road between Main Street and the property of Mrs. Mildred L. Stafford, at what is known as Staples' Shore and Pratt's Shore, is narrow, crooked and inconvenient for use and in need of specific repair, locating anew, or relocation, and the intersections of said highway with connecting streets are dangerous for public travel, reference being had to the petition filed of record in the case.

The County Commissioners, pursuant to an order of notice duly published, posted and served, by which all persons and corporations interested had due notice thereof, met to view the premises at the Town Hall in Lakeville, in said County on the twentieth day of August A.D. 1947, at 8:00 o'clock in the evening and after viewing the premises and hearing all persons and corporations who desired to be heard, they adjudicate and determine that common convenience and necessity require that the prayer of said petition be granted as hereafter set forth; no person or corporation then or at any other time objecting thereto.

And they continue and adjourn said proceedings from time to time for further consideration and to make return thereof, all persons and corpora-

tions interested having due notice thereof to a meeting of the County Commissioners held at their office in Plymouth on the thirteenth day of February A.D., 1951, when and where

It is ORDERED, ADJUDGED and DECREED that said petition be and hereby is dismissed.

(seal)

In Witness Whereof, the said County Commissioners have hereunto set their hands and the seal of said County of Plymouth this thirteenth day of February A.D., 1951.

Leo F. Nourse
Elva M. Bent
Norman G. MacDonald

}
County
Commissioners

On the petition of the Selectmen of Pembroke presented to the County Commissioners of Plymouth County at their meeting holden at Plymouth on the seventeenth day of March in the year of our Lord nineteen hundred and fifty representing that part of the side lines of the highways in said town known as West Elm Street and Oldham Street, as laid out under Decrees No. 652 and 672, be changed and confirmed as the County Commissioners may deem necessary for public convenience, reference being had to the petition filed of record in the case.

The County Commissioners, pursuant to an order of notice duly published, posted and served, by which all persons and corporations interested had due notice thereof, met to view the premises at the County Commissioners' Office, Plymouth, in said County on the twelfth day of December A.D., 1950, at 2:30 o'clock in the afternoon, and after viewing the premises and hearing all persons and corporations who desired to be heard, they adjudicate and determine that common convenience and necessity require that the prayer of said petition be granted as hereafter set forth; no person or corporation then or at any other time objecting thereto.

And they continue and adjourn said proceedings from time to time for further consideration and to make return thereof, all persons and corporations interested having due notice thereof to a meeting of the County Commissioners held at their office in Plymouth on the thirteenth day of February A.D., 1951, when and where they proceed to complete said proceedings and make return thereof as follows, to wit:-

NO. 1098

RETURN OF LOCATION

PART OF OLDHAM STREET AND PART OF WEST ELM STREET, PEMBROKE

February 13, 1951

DESCRIPTION OF THE LINES OF PART OF OLDHAM
STREET, IN THE TOWN OF PEMBROKE, AS LAID
OUT UNDER PETITION OF THE SELECTMEN FILED
MARCH 17, 1950 AND DECREE NO. 1098.

Southerly Line:

The southerly line of Oldham Street begins at a county bound at land of Joseph J. Shepherd. The southerly line of Oldham Street thence runs on a curve starting northwesterly and curving more northerly on a radius of one thousand seven hundred twelve and eighty-six hundredths (1,712.86) feet by said land of Joseph J. Shepherd and by land of Arthur J. Bartlett and Alice G. Bartlett five hundred twenty-four and sixty-six hundredths (524.66) feet to a county bound marking a point of compound curve, thence running on a curve to the right on a radius of one thousand two hundred fifty-three and eleven hundredths (1,253.11) feet by said land of Bartlett one hundred fifty-seven and ninety-six hundredths (157.96) feet to a county bound, thence running north 45° 36' 10" west (Magnetic Meridian) by said land of Bartlett two hundred nine and ninety-eight hundredths (209.98) feet to a county bound, thence running on a curve to the left on a radius of four hundred and eighty (480.00) feet by said land of Bartlett and by land of Louis Polakoff four hundred one and twelve hundredths (401.12) feet to a county bound and thence running south 86° 31' 00" west by said land of Polakoff one hundred thirty-five and five hundredths (135.05) feet to a county bound marking the westerly terminus of the above-described southerly line.

Northerly Line:

The northerly line of Oldham Street begins at a county bound set at land of Melvin B. Shepherd, said bound bears north 19° 37' 30" east and is fifty (50.00) feet distant from the first-described bound in the above-described southerly line. The northerly line of Oldham Street thence runs on a curve starting northwesterly and curving more northerly on a radius of one thousand six hundred sixty-two and eighty-six hundredths (1,662.86) feet by said land of Shepherd, by land of Arthur L. Everson, by land of Irving F. Mix and Viola L. Mix (Land Court Certificate No. 8834 and Plan No. 5448^A) and by land of William Page McIntosh and Betty Bartington McIntosh five hundred nine and thirty-four hundredths (509.34) feet to a county bound marking a point of compound curve, thence running on a curve to the right on a radius of one thousand two hundred three and eleven hundredths (1,203.11) feet by said land of McIntosh one hundred fifty-one and sixty-five hundredths (151.65) feet to a county bound, thence running north 45° 36' 10" west by said land of McIntosh and by other land of Irving F. Mix and Viola L. Mix (Land Court Certificate No. 8834 and Plan No. 5448^A) two hundred ninety-two and forty-three hundredths (292.43) feet to a county

bound, said bound marks the southerly terminus of the easterly line of West Elm Street.

Then beginning again at a county bound set at land of Louis Polakoff, said bound marks the southerly terminus of the westerly line of West Elm Street; said bound bears north $70^{\circ} 45' 10''$ west and is two hundred seventy-six and seventy-three hundredths (276.73) feet distant from the last-described bound. The southerly line of Oldham Street thence runs on a curve starting southwesterly and curving more westerly on a radius of five hundred and thirty (530.00) feet by said land of Polakoff eighty-two and ninety-three hundredths (82.93) feet to a county bound and thence running south $86^{\circ} 31' 00''$ west by said land of Polakoff one hundred thirty-five and five hundredths (135.05) feet to a county bound marking the westerly terminus of the above-described northerly line; said bound bears north $3^{\circ} 29' 00''$ west and is fifty (50.00) feet distant from the last-described bound in the above-described southerly line.

And the easement over all the land lying between the above-described lines is hereby taken for highway purposes, including the right to slope.

Said street when constructed shall be constructed on the center line of the above-described layout.

Said road where sidelines are parallel shall be fifty (50.00) feet in width.

All of that part of the old highway lying outside the above-described lines shall be discontinued as a public highway when the new roadway has been constructed within the limits of the above-described lines to the satisfaction of the County Commissioners.

The above-described layout conforms approximately to the layout made by the County Commissioners under their Decree No. 672. As land damages were paid under Decree No. 672 no awards are made under this Decree.

For a further identification and a more particular description reference is hereby made to a plan entitled "Decree No. 1098. Plan of part of Oldham Street and part of West Elm Street, in the Town of Pembroke" as laid out by the County Commissioners under petition of the Selectmen filed March 17, 1950, drawn on a scale of forty (40.00) feet to an inch by Lewis W. Perkins, County Engineer, herewith filed and made a part of this Decree.

DESCRIPTION OF THE LINES OF PART OF WEST ELM STREET, IN THE TOWN OF PEMBROKE, AS LAID OUT UNDER PETITION OF THE SELECTMEN FILED MARCH 17, 1950 AND DECREE NO. 1098.

Westerly Line:

The westerly line of West Elm Street begins at a county bound set in the northerly line of Oldham Street at land of Louis Polakoff. The west-

erly line of West Elm Street thence runs on a curve starting southeasterly and curving easterly and northeasterly on a radius of one hundred thirty-seven and eighty hundredths (137.80) feet by said land of Polakoff two hundred five and seventy-nine hundredths (205.79) feet to a county bound, thence running north $9^{\circ} 55' 00''$ east (Magnetic Meridian) by said land of Polakoff one hundred forty-eight and seventy-eight hundredths (148.78) feet to a county bound, thence running on a curve to the left on a radius of six hundred forty and seventy-three hundredths (640.73) feet by said land of Polakoff and by land of Charles W. Gassett and G. Jean Gassett four hundred thirty-seven and seventy-five hundredths (437.75) feet to a county bound marking a point of reverse curve, thence running on a curve to the right on a radius of one thousand fifty-five and seven hundredths (1,055.07) feet by said land of Gassett and by land of John T. Mendenhall four hundred fifty-two and twenty-three hundredths (452.23) feet to a county bound, thence running north $4^{\circ} 40' 10''$ west by said land of Mendenhall sixty-six (66.00) feet to a county bound, thence running on a curve to the right on a radius of six hundred eighty-six and sixty-one hundredths (686.61) feet by said land of Mendenhall, by land of John T. Mendenhall and Maude A. Mendenhall, by land of Emma Etna Foster and George B. Foster and by land of Russell W. Broadbent and Olive Broadbent four hundred fifty-one and fifty-five hundredths (451.55) feet to a county bound, thence running north $33^{\circ} 00' 40''$ east by said land of Broadbent four hundred thirty-four and sixty-nine hundredths (434.69) feet to a county bound, thence running on a curve to the left on a radius of one thousand seven hundred sixty-nine and eighty-four hundredths (1,769.84) feet by said land of Broadbent and by land of Calvin M. Mosher and Virginia M. Mosher one hundred forty-five and one hundredth (145.01) feet to a county bound and thence running north $28^{\circ} 19' 00''$ east by said land of Mosher and by land of James E. Milberry, Jr. five hundred and forty-two (542.00) feet to a county bound marking the northerly terminus of the above-described westerly line of West Elm Street, said bound also marks the southerly terminus of the westerly line of West Elm Street as laid out by the County Commissioners under their Decree No. 784.

Easterly Line:

The easterly line of West Elm Street begins at a county bound set in the northerly line of Oldham Street as laid out under this decree at land of Irving F. Mix and Viola L. Mix (Land Court Certificate No. 8834 and Plan No. 5448^A), said bound bears south $70^{\circ} 45' 10''$ east and is two hundred seventy-six and seventy-three hundredths (276.73) feet distant from the first-described bound in the above-described westerly line. The easterly line of West Elm Street thence runs on a curve starting northwesterly and curving

northerly and northeasterly on a radius of two hundred twenty-one and eight hundredths (221.08) feet by said land of Mix two hundred fourteen and twenty-two hundredths (214.22) feet to a county bound, thence running north $9^{\circ} 55' 00''$ east by said land of Mix two hundred eighty and forty-five hundredths (280.45) feet to a county bound, thence running on a curve to the left on a radius of three hundred and sixty (360.00) feet by said land of Mix and by land of Harry F. Pierce, Trustee (Land Court Doc. 33542) two hundred fifty-eight and twenty-six hundredths (258.26) feet to a county bound, thence running north $31^{\circ} 11' 10''$ west by said land of Pierce, Trustee and by land of Charles W. Gassett and G. Jean Gassett eighty-five and eighty-two hundredths (85.82) feet to a county bound, thence running on a curve to the right on a radius of nine hundred forty-seven and eighty-three hundredths (947.83) feet by said land of Gassett and by land of John T. Mendenhall and Maude A. Mendenhall four hundred thirty-eight and sixty-six hundredths (438.66) feet to a county bound, thence running north $4^{\circ} 40' 10''$ west by said land of Mendenhall sixty-six (66.00) feet to a county bound, thence running on a curve to the right on a radius of six hundred thirty-six and sixty-one hundredths (636.61) feet by said land of Mendenhall and by land of Arthur C. Merry and Avis L. Merry four hundred eighteen and sixty-seven hundredths (418.67) feet to a county bound, thence running north $33^{\circ} 00' 40''$ east by said land of Merry and by land of James L. Merry four hundred thirty-four and sixty-nine hundredths (434.69) feet to a county bound, thence running on a curve to the left on a radius of one thousand eight hundred nineteen and eighty-four hundredths (1,819.84) feet by said land of Merry and by land of Robert M. Anderson and Mary J. Anderson one hundred forty-nine and eleven hundredths (149.11) feet to a county bound and thence running north $28^{\circ} 19' 00''$ east by said land of Anderson and by land of Town of Pembroke five hundred and forty-two (542.00) feet to a county bound marking the northerly terminus of the above-described easterly line, said bound also marks the southerly terminus of the easterly line of West Elm Street as laid out by the County Commissioners under their Decree No. 784; said bound bears south $61^{\circ} 41' 00''$ east and is fifty (50.00) feet distant from the last-described bound in the above-described westerly line.

And the easement over all the land lying between the above-described lines is hereby taken for highway purposes, including the right to slope.

Said street when constructed shall be constructed on the center line of the above-described layout.

Said road where sidelines are parallel shall be fifty (50.00) feet in width.

All of that part of the old highway lying outside the above-described lines shall be discontinued as a public highway when the new road-

way has been constructed within the limits of the above-described lines to the satisfaction of the County Commissioners.

The above-described layout conforms approximately to the layout made by the County Commissioners under their Decree No. 652. As land damages were paid under Decree 652 no awards are made under this Decree.

For a further identification and a more particular description reference is hereby made to a plan entitled "Decree No. 1098. Plan of part of Oldham Street and part of West Elm Street, in the Town of Pembroke" as laid out by the County Commissioners under petition of the Selectmen filed March 17, 1950, drawn on a scale of forty (40.00) feet to an inch by Lewis W. Perkins, County Engineer, herewith filed and made a part of this Decree.

The grade of the center of the above-described highway when fully completed in accordance with this decree is to conform to the grade of the said highway as at present constructed. Trees on the areas taken are not to be cut by the owners, but such trees as are designated by the County Commissioners will be cut into suitable lengths and deposited on other land of the owners by the contractor. If walls and fences are moved, the work will be done under construction without expense to owners. Owners of land taken as aforesaid are required to remove their buildings and other obstructions from the lands so taken within thirty days from the date of entry for construction.

The inhabitants of the town of Pembroke aforesaid, are hereby ordered to cause said highway to be constructed as aforesaid, made safe and convenient for the public travel, and to the acceptance of the County Commissioners before the thirteenth day of February A.D., 1953.

As land damages were paid under Decrees No. 652 and 672, no awards are made under this Decree.

And said Commissioners order that the foregoing return be filed, accepted and recorded, and that an attested copy thereof be filed in the Registry of Deeds for the County of Plymouth and that an attested copy be transmitted to the Clerk of the Town of Pembroke within the limits of which town said highway described herein lies.

(seal)

In Witness whereof, we hereunto set our hands and the seal of said County of Plymouth this thirteenth day of February in the year of our Lord nineteen hundred and fifty-one.

Leo F. Nourse
Elva M. Bent
Norman G. MacDonald

}
County
Commissioners

It was VOTED to accept the bid of the Eastern States Farmers' Exchange Incorporated (Robert B. Bowler, local representative) to furnish the Plymouth County House of Correction with various fertilizers.

Leo F. Nourse	}	County Commissioners
Elva M. Bent		
Norman G. MacDonald		

VOTE
ACCEPT BID,
ROBERT B. BOWLER
JAIL AND HOUSE
OF CORRECTION
February 20, 1951

It was VOTED to accept the bid of the Hanson Motor Sales, of Hanson, Massachusetts, to furnish the Identification Officer of the County of Plymouth with a 1951 Pontiac Chieftain two door Sedan 6, with undercoating, waxing, seat covers, underseat heater and defroster and spotlight, for the sum of \$1,935.15.

Leo F. Nourse	}	County Commissioners
Elva M. Bent		
Norman G. MacDonald		

VOTE
ACCEPT BID, HAN-
SON MOTOR SALES
IDENTIFICATION
OFFICER
February 20, 1951

VOTED, in accordance with the provisions of Chapter 782 of the Acts of 1949, to increase the salaries of certain employees in accordance with the following schedule, effective March 1, 1951:

<u>NAME</u>	<u>CLASSIFICATION</u>	<u>NEW RATE</u>
Clerk of Courts' Office: P. Mary Farina	Junior Clerk	\$ 1920.
County Aid to Agriculture: Carol P. Meldrum	Junior Clerk	2220.

VOTE
INCREASE SALA-
RIES - CERTAIN
EMPLOYEES
February 27, 1951

Leo F. Nourse	}	County Commissioners
Elva M. Bent		
Norman G. MacDonald		

It is ORDERED, in accordance with notice of intent approved by the County Commissioners on February 13, 1951 and certificate of employment filed thereafter, that Virginia Grandi of Plymouth, be and hereby is appointed Junior Clerk at the Registry of Deeds in Plymouth, at the salary rate of \$1860. per annum, effective February 12, 1951; said appointment to fill the vacancy caused by the resignation of Frances M. McCosh.

SALARY ORDER
APPOINT V. GRANDI
JUNIOR CLERK
REGISTRY OF DEEDS
February 27, 1951

Leo F. Nourse	}	County
Elva M. Bent		Commissioners
Norman G. MacDonald		

SALARY ORDER
APPOINT M. PETERSON, JUNIOR
CLERK
REGISTRY OF DEEDS
February 27, 1951

It is ORDERED, in accordance with notice of intent approved by the County Commissioners on February 13, 1951 and certificate of employment filed thereafter, that Marjorie Peterson, of Duxbury, be and hereby is appointed Junior Clerk at the Registry of Deeds in Plymouth, at the salary rate of \$1860. per annum, effective February 12, 1951; said appointment to fill the vacancy caused by the resignation of Dolores A. Souza.

Leo F. Nourse	}	County
Elva M. Bent		Commissioners
Norman G. MacDonald		

PARTIAL NO. 942
SECTION 3, 1950
RETURN OF LOCATION
PART OF MATTA-KEESETT STREET,
PEMBROKE
March 6, 1951

On the petition of the Selectmen of Pembroke presented to the County Commissioners of Plymouth County at their meeting holden at Plymouth on the eighth day of February in the year of our Lord nineteen hundred and thirty-eight representing that the highway in said town known as Mattakesett Street, between the Hanson line and Center Street, is narrow, crooked and inconvenient for use and in need of specific repair, locating anew, or relocation, and the intersections of said highway with connecting streets are dangerous for public travel, reference being had to the petition filed of record in the case.

The County Commissioners, pursuant to an order of notice duly published, posted and served, by which all persons and corporations interested had due notice thereof, met to view the premises at the Town Hall, in Pembroke, in said County on the eleventh day of March A.D., 1938, at 1:00 o'clock in the afternoon, and after viewing the premises and hearing all persons and corporations who desired to be heard, they adjudicate and determine that common convenience and necessity require that the prayer of said petition be granted as hereafter set forth; no person or corporation then or at any other time objecting thereto.

And they continue and adjourn said proceedings from time to time for further consideration and to make return thereof, all persons and corporations interested having due notice thereof to a meeting of the County Commissioners held at their office in Plymouth on the sixth day of March A.D.,

1951, when and where they proceed to complete said proceedings and make return thereof as follows, to wit:-

DESCRIPTION OF THE LINES OF PART OF MATTAKEESETT STREET, FROM SECTION 2, 1949 AS LAID OUT UNDER COUNTY COMMISSIONERS PARTIAL DECREE NO. 942 TO CENTER STREET, IN THE TOWN OF PEMBROKE, AS LAID OUT BY THE COUNTY COMMISSIONERS UNDER PARTIAL DECREE NO. 942, SECTION 3, 1950.

Northerly Line:

The northerly line of part of Mattakeesett Street begins at a county bound at land of John P. Whitmarsh, said bound being described in 1949 layout of Section 2 as marking the easterly terminus of the northerly line of Mattakeesett Street as laid out by the County Commissioners under their Partial Decree No. 942, Section 2. The northerly line of Mattakeesett Street thence runs north 49° 42' 50" east in old Mattakeesett Street (Magnetic Meridian) by land of John P. Whitmarsh, by and through land of John Robertson, through land of Frederic C. Atwood and Harriet F. Atwood and through and by land of John J. Fay, Jr. and Marie H. Fay seven hundred twenty-nine and seventy-five hundredths (729.75) feet to a county bound, thence running on a curve to the right on a radius of seven hundred ninety-four and nineteen hundredths (794.19) feet by and through said land of Fay, Jr. two hundred forty-five and four hundredths (245.04) feet to a county bound, thence running north 67° 23' 30" east through said land of Fay, Jr., through land of Blair A. Huntley and Eudevilla M. Huntley, through land of Carroll L. Cheverie and Virginia H. Cheverie, through land of Lawrence D. Watson and Edna H. Watson and through land of James N. Taylor and Maria J. Taylor five hundred eighty-four and twenty-one hundredths (584.21) feet to a county bound, thence running on a curve to the right on a radius of eight hundred thirty-two and eighty-four hundredths (832.84) feet through said land of Taylor and through land of Carroll B. Wetherbee and Olive H. Wetherbee three hundred and forty-one hundredths (300.41) feet to a county bound marking a point of compound curve, thence running on a curve to the right on a radius of three thousand one hundred thirty-seven and sixty-six hundredths (3,137.66) feet through said land of Wetherbee, through land of Sidney Pimentel and Dorothea E. Pimentel, through land of Samuel Curtis and Corrine A. Curtis, through land of Russell C. Ewell and Marjorie L. Ewell and through land of Russell C. Wilson five hundred sixty-two and fifty-three hundredths (562.53) feet to a county bound marking a point of reverse curve, thence running on a curve to the left on a radius of eight hundred eighty-seven and forty-one hundredths (887.41) feet through said land of Wilson and through land of Charles M. Sherman, Theodore A. Sherman and Allen B. Sherman two hundred seventy-nine and fifty-two hundredths (279.52) feet to a county bound, thence running north 80° 17' 00" east through said land of Sherman,

through land of Kenneth G. Henrich and Virginia S. Henrich, through land of Burton J. Shepherd and Herbert L. Shepherd seven hundred sixty and seventy-five hundredths (760.75) feet to a county bound and thence running on a curve to the left on a radius of one hundred forty-six and nine hundredths (146.09) feet through and by said land of Sherman one hundred forty-four and ninety-five hundredths (144.95) feet to a county bound set in the westerly line of Center Street as laid out by the County Commissioners under their Decree No. 568, said bound marks the easterly terminus of the above-described northerly line.

Southerly Line:

The southerly line of part of Mattakeesett Street begins at a county bound set at land of Viola Waitt, said bound bears south $40^{\circ} 17' 10''$ east and is forty-five (45.00) feet distant from the first-described bound in the above-described northerly line, said bound also marks the easterly terminus of the southerly line of Mattakeesett Street as laid out under Section 2 of this decree. The southerly line of Mattakeesett Street thence runs north $49^{\circ} 42' 50''$ east through said land of Viola Waitt, through land of Arthur H. Stevens and Mary T. Stevens, through and by land of Arthur Harold Stevens, by land of Richard J. Stevens, by and through land of Edith L. Stevens, through land of Harold W. Lovewell and Ellen L. Lovewell and through land of Alice M. Pitts (now Amenold) seven hundred twenty-nine and seventy-five hundredths (729.75) feet to a county bound, thence running on a curve to the right on a radius of seven hundred forty-nine and nineteen hundredths (749.19) feet through said land of Pitts (now Amenold), through land of Gilbert H. West Company, Inc. and through other land of Alice M. Pitts (now Amenold) two hundred thirty-one and fifteen hundredths (231.15) feet to a county bound, thence running north $67^{\circ} 23' 30''$ east through said land of Pitts (now Amenold) and through land of Alton H. Ford five hundred eighty-four and twenty-one hundredths (584.21) feet to a county bound, thence running on a curve to the right on a radius of seven hundred eighty-seven and eighty-four hundredths (787.84) feet through said land of Ford, through land of Gilbert H. West Company, Inc. and through land of Estate of Mary E. LeBlanc two hundred eighty-four and seventeen hundredths (284.17) feet to a county bound marking a point of compound curve/^{thence running on a curve} to the right on a radius of three thousand ninety-two and sixty-six hundredths (3,092.66) feet through said land of LeBlanc and through land of Rose S. Josselyn five hundred fifty-four and forty-six hundredths (554.46) feet to a county bound marking a point of reverse curve, thence running on a curve to the left on a radius of nine hundred thirty-two and forty-one hundredths (932.41) feet through said land of Josselyn two hundred ninety-three and sixty-nine hundredths

(293.69) feet to a county bound, thence running north $80^{\circ} 17' 00''$ east through said land of Josselyn and through land of Marion B. Marsh seven hundred eight and sixty-two hundredths (708.62) feet to a county bound and thence running on a curve to the right on a radius of thirty (30.00) feet by said land of Marsh fifty-seven and thirty-one hundredths (57.31) feet to a county bound set in the westerly line of Center Street as laid out by the County Commissioners under their Decree No. 717, said bound marks the easterly terminus of the above-described southerly line; said bound bears south $34^{\circ} 18' 50''$ west and is two hundred ten and twenty-eight hundredths (210.28) feet distant from the last-described bound in the above-described northerly line.

And the easement over all the land lying between the above-described lines is hereby taken for highway purposes, including the right to slope.

Said street when constructed shall be constructed on the center line of the above-described layout.

Said road where sidelines are parallel shall be forty-five (45.00) feet in width.

All of that part of the old highway lying outside the above-described lines shall be discontinued as a public highway when the new roadway has been constructed within the limits of the above-described lines to the satisfaction of the County Commissioners.

For a further identification and a more particular description reference is hereby made to a plan entitled "Partial Decree No. 942 (Section 3, 1950). Plan of part of Mattakeesett Street, in the Town of Pembroke" as laid out by the County Commissioners under petition of the Selectmen filed February 8, 1938, drawn on a scale of forty (40.00) feet to an inch by Lewis W. Perkins, County Engineer, herewith filed and made a part of this decree.

The grade of the center of the above-described highway when fully completed in accordance with this decree is to conform to the grade of the said highway as at present constructed. Trees on the areas taken are not to be cut by the owners, but such trees as are designated by the County Commissioners will be cut into suitable lengths and deposited on other land of the owners by the contractor. If walls and fences are moved, the work will be done under construction without expense to owners. Owners of land taken as aforesaid are required to remove their buildings and other obstructions from the lands so taken within thirty days from the date of entry for construction.

The inhabitants of the town of Pembroke aforesaid, are hereby ordered to cause said highway to be constructed as aforesaid, made safe and

convenient for the public travel, and to the acceptance of the County Commissioners before the sixth day of March A.D., 1953.

The sums hereinafter named are awarded to the persons and corporations over whose lands easements are taken for said highway or who suffer damages on account thereof, to be paid from the Town Treasury, reimbursement of one-half the total amount to be made by the County, as soon as said town shall enter upon and take possession of said lands for the purpose of construction, to wit:

<u>Parcel No.</u>	<u>Supposed Owner</u>	<u>Sq.Ft. Taken</u>	<u>Sq.Ft. Discontinued</u>	<u>Award</u>
1	John P. Whitmarsh	---	880	\$ -- --
2	Viola Waitt	3,050	---	30.50
3	John Robertson	970	1,330	9.70
4	Arthur H. Stevens & Mary T. Stevens	320	---	3.20
5	Arthur Harold Stevens	50	60	1.00
6	Richard J. Stevens	---	100	-- --
7	Edith L. Stevens	30	20	1.00
8	Frederick C. Atwood & Harriet F. Atwood	750	---	7.50
9	Harold W. Lovewell & Ellen L. Lovewell	250	---	2.50
10	John J. Fay, Jr. & Marie H. Fay	500	---	5.00
11	Alice M. Pitts (now Amenold)	670	---	6.70
12	Gilbert H. West Company, Inc.	70	---	1.00
13	Alice M. Pitts (now Amenold)	1,190	---	11.90
14	Blair A. Huntley & Eudevilla M. Huntley	410	---	4.10
15	Carroll L. Cheverie & Virginia H. Cheverie	400	---	4.00
16	Lawrence D. Watson & Edna H. Watson	380	---	3.80
17	James N. Taylor & Maria J. Taylor	1,170	---	11.70
18	Alton H. Ford	690	---	6.90
19	Gilbert H. West Company, Inc.	380	---	3.80
20	Carroll B. Wetherbee & Olive H. Wetherbee	430	---	4.30
21	Estate of Mary E. LeBlanc	1,560	---	15.60
22	Sidney C. Pimental & Dorothea E. Pimental	360	---	3.60
23	Samuel Curtis & Corrine A. Curtis	160	---	1.60
24	Russell C. Ewell & Marjorie L. Ewell	170	---	1.70
25	Rose S. Josselyn	2,160	---	21.60
26	Russell C. Wilson (Wall to be moved under construction)	590	---	5.90
27	Charles M. Sherman, Theodore A. Sherman & Allen B. Sherman (Wall to be moved under construction)	350	---	3.50
28	Kenneth G. Henrich & Virginia S. Henrich	340	---	3.40
29	Burton J. Shepherd & Herbert L. Shepherd	1,100	---	11.00
30	Marion B. Marsh	350	---	3.50
31	Allen B. Sherman	550	---	5.50

All names of owners herein given, although supposed to be correct are such only as matters of opinion and belief.

And said Commissioners order that the foregoing return be filed, accepted and recorded, and that an attested copy thereof be filed in the Registry of Deeds for the County of Plymouth and that an attested copy be transmitted to the Clerk of the Town of Pembroke within the limits of which

town said highway described herein lies.

(seal)

In Witness whereof, we hereunto set our hands and the seal of said County of Plymouth this sixth day of March in the year of our Lord nineteen hundred and fifty-one.

Leo F. Nourse
Elva M. Bent
Norman G. MacDonald

}
County
Commissioners

On the petition of the Selectmen of Abington presented to the County Commissioners of Plymouth County at their meeting holden at Plymouth on the sixth day of October in the year of our Lord nineteen hundred and forty-nine representing that the highway in said town known as North Avenue between State Highway (Route 18) and the Rockland Town line is narrow, crooked and inconvenient for use and in need of specific repair, locating anew, or relocation, and the intersections of said highway with connecting streets are dangerous for public travel, reference being had to the petition filed of record in the case.

The County Commissioners, pursuant to an order of notice duly published, posted and served, by which all persons and corporations interested had due notice thereof, met to view the premises at the County Commissioners' Office, Plymouth, in said County on the twelfth day of December A.D. 1950, at 2:00 o'clock in the afternoon, and after viewing the premises and hearing all persons and corporations who desired to be heard, they adjudicate and determine that common convenience and necessity require that the prayer of said petition be granted as hereafter set forth; no person or corporation then or at any other time objecting thereto.

And they continue and adjourn said proceedings from time to time for further consideration and to make return thereof, all persons and corporations interested having due notice thereof to a meeting of the County Commissioners held at their office in Plymouth on the sixth day of March A.D. 1951, when and where they proceed to complete said proceedings and make return thereof as follows, to wit:-

NO. 1085

RETURN OF LOCATION

NORTH AVENUE, ABINGTON

March 6, 1951

DESCRIPTION OF THE LINES OF NORTH AVENUE,
BETWEEN STATE HIGHWAY (ROUTE 18) AND THE
ROCKLAND TOWN LINE, IN THE TOWN OF ABING-
TON, AS LAID OUT BY THE COUNTY COMMISSION-
ERS UNDER PETITION OF THE SELECTMEN FILED
OCTOBER 6, 1949 AND DECREE NO. 1085.

Northerly Line:

The northerly line of North Avenue begins at a county bound set in the easterly line of Bedford Street (a State Highway) at land of Mary E. Cummings. The northerly line of North Avenue thence runs on a curve starting southwesterly and curving southerly and southeasterly on a radius of forty (40.00) feet by said land of Cummings sixty-three and ninety-eight hundredths (63.98) feet to a county bound marking a point of compound curve, thence running on a curve to the left on a radius of one thousand seventy-five (1,075.00) feet by said land of Cummings, by land of Robert E. Mulready and by land of Roy W. and Eunice E. Tribble one hundred sixty-four and ninety-eight hundredths (164.98) feet to a county bound set in the northerly line of Wales Street.

Then beginning again at a county bound set in the southerly line of Wales Street at land of Dwight T. and Lillian C. Burns, said bound bears south $30^{\circ} 18' 50''$ east and is forty-six and twenty-four hundredths (46.24) feet distant from the last-described bound. The northerly line of North Avenue thence runs south $12^{\circ} 45' 10''$ west (Magnetic Meridian) by said land of Burns eighteen (18.00) feet to a county bound, thence running south $60^{\circ} 14' 50''$ east by said land of Burns, by land of Howard J. and Annie L. Crosier, by land of Estate of Joseph Daukewicz, by land of Veronica Skupas, by land of Violet Shats, by land of Joseph E. and Ida R. Cook, by land of Pauline E. Dorsey and Annie E. Winiewicz, by land of Edward H. and Lillian M. Crane, by land of Francis S., Zofia B. and Stefania M. Jurgielewicz and by land of Reuben A. and Lizzie Grossman one thousand three hundred twenty-nine and ninety-two hundredths (1,329.92) feet to a county bound, thence running on a curve to the left on a radius of twenty (20.00) feet by said land of Grossman forty-three and eighteen hundredths (43.18) feet to a county bound set in the westerly line of Adams Street.

Then beginning again at a county bound set in the easterly line of Adams Street at land of Stanley J. Bush and Elna Nelson Bush, said bound bears south $51^{\circ} 44' 40''$ east and is seventy-two and twenty-one hundredths (72.21) feet distant from the last-described bound. The northerly line of North Avenue thence runs on a curve starting southerly and curving southeasterly on a radius of thirty (30.00) feet by said land of Bush thirty-eight and forty-four hundredths (38.44) feet to a county bound, thence running south $77^{\circ} 21' 30''$ east by said land of Bush, by land of Harry C. York, by land of Frederick W. Sheehan, by land of Samuel Katz, by land of Alfred

and Ida M. Ciancio, by land of Zygmunt Giniewicz, by land of Frank J. and Mark E. Lynch, across Railroad Street, by the location of The New York, New Haven and Hartford Railroad Co., by land of Ignace and Maryanna Mackiewicz and by land of Stefan and Sophie Mackiewicz one thousand forty-four and twenty hundredths (1,044.20) feet to a county bound set in the westerly line of Spruce Street, thence running south $11^{\circ} 01' 40''$ west four and thirty-five hundredths (4.35) feet to a county bound, thence running south $77^{\circ} 46' 05''$ east across the southerly end of Spruce Street, by land of Franciszek and Kostancia Zakrzewski, by land of Roy R. Damon, Jr. and Eleanor M. Damon, by land of Roy R. Damon and Ray S. Damon, by land of Roy C. and Ellen L. Lucas, by land of Annie E. Donahue, across Platt Street, by land of Garritt J. and Ruth C. Boyd, by land of William F. and Dorothy A. Edson, by land of William H. McCarthy, Joseph D. McCarthy, Mary E. Mahoney and Lillian J. Withey, by land of Edmund and Madeline M. Castanha and by land of Howard C. and Estelle B. Bickford nine hundred one and eighty hundredths (901.80) feet to a county bound, thence running on a curve to the left on a radius of one thousand twenty-five (1,025.00) feet by said land of Bickford, by land of Gordon C. and Robert N. Sanderson, by land of Fred L. Prindle and by land of Lydia and William J. Hickey four hundred one and eighty-seven hundredths (401.87) feet to a county bound and thence running north $79^{\circ} 46' 05''$ east by said land of Hickey, by land of Wtadyslawa Lesczynsky, Stefon M. Olson and Victor F. Lesczynsky, across Brookline Street and by land of Mary E. Fredenburg one hundred eighty-eight and eighty-four hundredths (188.84) feet to a stone bound set in the division line between the Town of Abington and the Town of Rockland.

Westerly End Line:

The westerly end line of North Avenue begins at a county bound set in the easterly line of Bedford Street at land of Mary E. Cummings, said bound being the first-described bound in the above-described northerly line of North Avenue. The westerly end line thence runs south $10^{\circ} 14' 58''$ west in the easterly line of Bedford Street forty-one and twenty-one hundredths (41.21) feet to a Massachusetts Highway bound and thence runs south $8^{\circ} 49' 25''$ west in the easterly line of Bedford Street sixty-three and seventy-six hundredths (63.76) feet to a county bound set at land of Sun Oil Company, said bound also marks the westerly terminus of the southerly line of North Avenue.

Southerly Line:

The southerly line of North Avenue begins at the last-described bound in the above-described westerly end line of North Avenue and thence runs south $74^{\circ} 14' 50''$ east by land of the Sun Oil Company one hundred

twenty-seven and sixty-nine hundredths (127.69) feet to a county bound, thence running on a curve to the right on a radius of eight hundred and nineteen (819.00) feet by said land of Sun Oil Company, by land of Frank Medzius, by land of Apolonia Pawlik and by land of Frank and Amelia Medzius two hundred and twelve hundredths (200.12) feet to a county bound, thence running south 60° 14' 50" east by land of Andrew J. and Esther M. Fusco, by land of Minot A. and June T. Beale, by land of Helen M. West, by land of John and Sophie Tamkun, by land of Emilie A. Medzewis, by land of Henry F. Derby, Jr. and Elsa R. Derby, by land of George W. and Mary A. Peirce, across Bates Street, by land of Arthur L. Kalinowski, by land of Mason B. Faunce, by land of St. Clair Van Blarcom and Nettie E. Van Blarcom, by land of Frances L. and Geraldine Squarey, by land of John M. and Alice L. Peckham, by land of Mae L. Cederholm (now Tierney) and by land of Alice L. Abair and Jeannette C. Stevens one thousand two hundred eighty-eight and twenty-five hundredths (1,288.25) feet to a county bound set in the westerly line of Adams Street.

Then beginning again at a county bound set in the easterly line of Adams Street at land of First Baptist Church of North Abington, said bound bears south 44° 21' 10" east and is eighty-two and fifty-two hundredths (82.52) feet distant from the last-described bound. The southerly line of North Avenue thence runs on a curve starting northerly and curving easterly and southeasterly on a radius of twenty (20.00) feet by said land of First Baptist Church of North Abington thirty-seven and twenty hundredths (37.20) feet to a county bound, thence running south 77° 21' 30" east by said land of First Baptist Church of North Abington, by land of Domenick M. Petrell, across the northerly end of Brighton Street, by land of John J. and Ella E. Franey, by land of Carlo and Bronia Villa, by land of Oscar Rosen (Land Court Certificate No. 14582 and Plan No. 13277^A), by land of Frank J. and Mary E. Lynch, by land of Harvey Rowe Iris, Trustee six hundred thirty-seven and nine hundredths (637.09) feet to a county bound set in the westerly line of Railroad Street, thence running north 0° 34' 10" west in the westerly line of Railroad Street ninety-three hundredths (0.93) feet to a county bound, thence running south 77° 46' 05" east across Railroad Street, by the location of The New York, New Haven and Hartford Railroad Co., by land of General Mills, Inc., by land of Reed Lumber and Coal Company, Inc., by land of Estate of Arthur B. Reed, by land of Charles L. Keon, by land of Wincenty Gliniewicz, by land of Alphonse S. Tribulowskas and Stephon C. Ventre, by land of Thomas and Millard F. Dorsey, by land of Francis F. and Jennie C. Casey, by land of Edith K. Miller and Ruth L. Peterson, by land of Joseph T. and Margaret M. Murphy, by land of Arthur V. and Ellen E. Smith, by land of James and Jean N. Bone, by land of Robert C. Kerr and by land of Charles

G. Whitcomb III and Margaret F. Whitcomb one thousand three hundred ninety-eight and forty hundredths (1,398.40) feet to a county bound, thence running on a curve to the right on a radius of ten (10.00) feet by said land of Whitcomb twenty-seven and thirty-seven hundredths (27.37) feet to a county bound set in the northerly line of Birch Street.

Then beginning again at a county bound set in the southerly line of Birch Street at land of Charles J. and Anna M. Casey said bound bears south $77^{\circ} 50' 40''$ east and is one hundred one and ninety-seven hundredths (101.97) feet distant from the last-described bound. The southerly line of North Avenue thence runs north $79^{\circ} 03' 30''$ east by said land of Casey forty-five (45.00) feet to a county bound set in the westerly line of a private way called John Street and thence running north $78^{\circ} 01' 05''$ east across the northerly end of John Street, by land of General Ice Cream Corporation and by land of Jessie Belle Welch three hundred fifty and eighty-seven hundredths (350.87) feet to a county bound set in the division line between the Town of Abington and the Town of Rockland, said bound bears south $0^{\circ} 36' 55''$ west and is sixty and sixty-two hundredths (60.62) feet distant from the last-described bound in the above-described northerly line.

And the easement over all the land lying between the above-described lines is hereby taken for highway purposes.

Said street when constructed shall be constructed on the center line of the above-described layout.

Said road where sidelines are parallel shall be the width as shown on the plan.

As no land is taken for this layout no awards are made and there are no discontinuances under this layout.

For a further identification and a more particular description reference is hereby made to a plan entitled "Decree No. 1085. Plan of North Avenue in the Town of Abington" as laid out by the County Commissioners under petition of the Selectmen filed October 6, 1949, drawn on a scale of forty (40.00) feet to an inch by Lewis W. Perkins, County Engineer, herewith filed and made a part of this decree.

The grade of the center of the above-described highway when fully completed in accordance with this decree is to conform to the grade of the said highway as at present constructed.

The inhabitants of the town of Abington aforesaid, are hereby ordered to cause said highway to be constructed as aforesaid, made safe and convenient for the public travel, and to the acceptance of the County Commissioners before the sixth day of March A.D., 1953.

As no land is taken for this layout no awards are made and there are no discontinuances under this layout.

And said Commissioners order that the foregoing return be filed, accepted and recorded, and that an attested copy thereof be filed in the Registry of Deeds for the County of Plymouth and that an attested copy be transmitted to the Clerk of the Town of Abington within the limits of which town said highway described herein lies.

(seal)

In Witness whereof, we hereunto set our hands and the seal of said County of Plymouth this sixth day of March in the year of our Lord nineteen hundred and fifty-one.

Leo F. Nourse
Elva M. Bent
Norman G. MacDonald

}
County
Commissioners

PARTIAL NO. 1094
SECTION 2
RETURN OF
LOCATION
PART OF ROCKY
HILL ROAD, PLY-
MOUTH
March 6, 1951

On the petition of the Selectmen of Plymouth presented to the County Commissioners of Plymouth County at their meeting holden at Plymouth on the twenty-seventh day of December in the year of our Lord nineteen hundred and forty-nine representing that the highway in said town known as Rocky Hill Road between Warren Avenue (Rte. 3) and White Horse Road is narrow, crooked and inconvenient for use and in need of specific repair, locating anew, or relocation, and the intersections of said highway with connecting streets are dangerous for public travel, reference being had to the petition filed of record in the case.

The County Commissioners, pursuant to an order of notice duly published, posted and served, by which all persons and corporations interested had due notice thereof, met to view the premises at the County Commissioners' Office, Plymouth, in said County on the twenty-seventh day of June A.D.1950, at 2:00 o'clock in the afternoon, and after viewing the premises and hearing all persons and corporations who desired to be heard, they adjudicate and determine that common convenience and necessity require that the prayer of said petition be granted as hereafter set forth; no person or corporation then or at any other time objecting thereto.

And they continue and adjourn said proceedings from time to time for further consideration and to make return thereof, all persons and corporations interested having due notice thereof to a meeting of the County Commissioners held at their office in Plymouth on the sixth day of March A.D. 1951, when and where they proceed to complete said proceedings and make re-

turn thereof as follows, to wit:-

DESCRIPTION OF THE LINES OF PART OF ROCKY HILL ROAD, BETWEEN CROSS ROAD AND WHITE HORSE ROAD, IN THE TOWN OF PLYMOUTH, AS LAID OUT BY THE COUNTY COMMISSIONERS UNDER PETITION OF THE SELECTMEN FILED DECEMBER 27, 1949, AND PARTIAL DECREE NO. 1094, SECTION 2.

Northerly Line:

The northerly line of part of Rocky Hill Road begins at a county bound at land of the Town of Plymouth, Water Department, said bound being described as the easterly terminus of the northerly line of part of Rocky Hill Road, Partial Decree No. 1094, Section 1. The northerly line of Rocky Hill Road thence runs south $67^{\circ} 18' 50''$ east (all bearings being from True North) by said land of the Town of Plymouth and by land of Francis W. Sears, Marian V. Sears and Charlotte R. Sears three hundred twenty-five and forty-two hundredths (325.42) feet to a county bound, thence running on a curve to the right on a radius of four hundred eighty and sixteen ^{hundredths} (480.16) feet in old Rocky Hill Road two hundred thirteen and ninety-one hundredths (213.91) feet to a county bound, thence running south $41^{\circ} 47' 20''$ east in old Rocky Hill Road two hundred three and twenty-three hundredths (203.23) feet to a county bound, thence running south $43^{\circ} 11' 00''$ east by said land of Sears and by land of Richard N. Greenwood two thousand two hundred forty-four and forty-one hundredths (2,244.41) feet to a county bound, thence running on a curve to the left on a radius of eight hundred (800.00) feet through said land of Greenwood four hundred forty-eight and eighty-six hundredths (448.86) feet to a county bound, thence running south $75^{\circ} 19' 50''$ east by said land of Greenwood two hundred thirty-two and sixty-six hundredths (232.66) feet to a county bound, thence running south $62^{\circ} 35' 40''$ east by said land of Greenwood four hundred thirty-three and twenty-nine hundredths (433.29) feet to a county bound, thence running on a curve to the left on a radius of one thousand five hundred ninety-nine and twenty-three hundredths (1,599.23) feet through said land of Greenwood one hundred sixty-five and fifty-three hundredths (165.53) feet to a county bound, thence running south $68^{\circ} 31' 30''$ east by said land of Greenwood four hundred eighty-two and two hundredths (482.02) feet to a county bound, thence running on a curve to the left on a radius of one thousand eight hundred fifty-four and sixty-four hundredths (1,854.64) feet through said land of Greenwood three hundred and sixty-eight hundredths (300.68) feet to a county bound marking a point of reverse curve, thence running on a curve to the right on a radius of one thousand nine hundred ninety-eight and twenty-one hundredths (1,998.21) feet by said land of Greenwood and by land of Howard Hall three hundred thirty-one and ninety hundredths (331.90) feet to a county bound, thence running south

68° 17' 50" east by said land of Hall, by other land of Richard N. Greenwood, by land of Neil McIntosh (Land Court Certificate No. 2527 and Plan No. 5279^I), across Warrendale Road and by other land of Neil McIntosh (Land Court Certificate No. 2527 and Plan No. 5279^I) eight hundred twenty-five and fifty-six hundredths (825.56) feet to a county bound, thence running south 24° 51' 35" east by said land of McIntosh five hundred ninety-six and thirty-seven hundredths (596.37) feet to a county bound, thence running south 2° 11' 05" west by said land of McIntosh, by land of Mary M. Minahan (Land Court Certificate No. 3441 and Plan No. 5279^I) and by other land of Neil McIntosh (Land Court Certificate No. 2527 and Plan No. 5279^I), across Charlemont Road and by other land of Neil McIntosh (Land Court Certificate No. 2527 and Plan No. 5279^I) seven hundred eighty-eight and seventy-four hundredths (788.74) feet to a county bound, thence running on a curve to the left on a radius of seven hundred five and twenty-six hundredths (705.26) feet through said land of McIntosh (Land Court Certificate No. 2527 and Plan No. 5279^I), across Farmhurst Road and through other land of Neil McIntosh (Land Court Certificate No. 2527 and Plan No. 5279^I) three hundred nine and eight hundredths (309.08) feet to a county bound, thence running south 22° 55' 30" east by said land of McIntosh, across Cochituate Road, by other land of Neil McIntosh (Land Court Certificate No. 2527 and Plan No. 5279^I), by land of Clifford F. Youse (Land Court Certificate No. 8214 and Plan No. 5279^I), across Emerson Road, by land of Joseph F. and Mary D. Silva (Land Court Certificate No. 13474 and Plan No. 5279^I), by land of National Association of Dramatics, Inc., Summer Colony School of the Theatre (Land Court Certificate No. 10530 and Plan No. 5279^{H-1}), by land of John J. and Eleanor R. O'Connor (Land Court Certificate No. 12114 and Plan No. 5279-4) and by other land of National Association of Dramatics, Inc., Summer Colony School of the Theatre nine hundred ninety-one and thirty-four hundredths (991.34) feet to a county bound, thence running on a curve to the left on a radius of four hundred and one hundredth (400.01) feet through said land of National Association of Dramatics, Inc., Summer Colony School of the Theatre (Land Court Certificate No. 10530 and Plan No. 5279^{H-1}) three hundred eighty and ninety-eight hundredths (380.98) feet to a county bound, thence running south 77° 29' 40" east by said land of National Association of Dramatics, Inc., Summer Colony School of the Theatre, one hundred eleven and one hundredth (111.01) feet to a county bound, thence running on a curve to the right on a radius of eight hundred fifty and two hundredths (850.02) feet by said land of National Association of Dramatics, Inc., Summer Colony School of the Theatre and by and through land of Donald F. Hilliard, Arthur G. Fata and Daniel E. Fata two hundred sixty-one and thirty-five hundredths

(261.35) feet to a county bound, thence running south $59^{\circ} 52' 40''$ east through said land of Hilliard and Fata, through and by land of G. Thomas Fata, by land of Rose D'Attilio, by land of Daniel and Rose D'Attilio and by land of Elmer T. Harper three hundred fourteen and forty hundredths (314.40) feet to a county bound and thence running on a curve to the left on a radius of twenty-five (25.00) feet through said land of Harper fifty-two and twelve hundredths (52.12) feet to a county bound set in the westerly line of White Horse Road, said bound marks the easterly terminus of the above-described northerly line of Rocky Hill Road.

Southerly Line:

The southerly line of part of Rocky Hill Road begins at a county bound set at land of William E. Schlusemeyer, said bound being described as the easterly terminus of the southerly line of Rocky Hill Road, Partial Decree No. 1094, Section 1, said bound bears south $23^{\circ} 34' 10''$ east and is seventy-two and thirty-one hundredths (72.31) feet distant from the first-described bound in the above-described northerly line. The southerly line of Rocky Hill Road thence runs south $67^{\circ} 18' 50''$ east by said land of William E. Schlusemeyer and by land of Richard N. Greenwood one hundred ninety-eight and seventy-seven hundredths (198.77) feet to a county bound, thence running on a curve to the right on a radius of seven hundred and twenty (720.00) feet through said land of Greenwood three hundred three and twenty-three hundredths (303.23) feet to a county bound, thence running south $43^{\circ} 11' 00''$ east through said land of Greenwood, by land of Robert A. Mulliken and by other land of Richard N. Greenwood two thousand four hundred eight and sixty-seven hundredths (2,408.67) feet to a county bound, thence running on a curve to the left on a radius of eight hundred and fifty (850.00) feet in old Rocky Hill Road, by said land of Greenwood four hundred seventy-six and ninety-one hundredths (476.91) feet to a county bound, thence running south $75^{\circ} 19' 50''$ east by said land of Greenwood ninety-three and nineteen hundredths (93.19) feet to a county bound, thence running on a curve to the right on a radius of one thousand one hundred ninety-nine and seventy hundredths (1,199.70) feet through said land of Greenwood two hundred sixty-six and sixty-eight hundredths (266.68) feet to a county bound, thence running south $62^{\circ} 35' 40''$ east by said land of Greenwood three hundred seventy-nine and twenty-five hundredths (379.25) feet to a county bound, thence running south $68^{\circ} 31' 30''$ east by said land of Greenwood seven hundred twenty-two and eighteen hundredths (722.18) feet to a county bound, thence running south $77^{\circ} 48' 50''$ east by said land of Greenwood one hundred fifty-four and seventy-three hundredths (154.73) feet to a county bound, thence running on a curve to the right on a radius of one thousand nine hundred forty-eight and twenty-

one hundredths (1,948.21) feet through said land of Greenwood three hundred twenty-three and fifty-nine hundredths (323.59) feet to a county bound, thence running south 68° 17' 50" east by said land of Greenwood five hundred ninety-eight and forty-seven hundredths (598.47) feet to a county bound, thence running on a curve to the right on a radius of five hundred twenty and ten hundredths (520.10) feet through said land of Greenwood and through land of Neil McIntosh (Land Court Certificate No. 2527 and Plan No. 5279^A) three hundred ninety-four and thirty hundredths (394.30) feet to a county bound, thence running south 24° 51' 35" east by said land of McIntosh one hundred eighty-four and eleven hundredths (184.11) feet to a county bound, thence running on a curve to the right on a radius of seven hundred and twenty (720.00) feet through said land of McIntosh three hundred thirty-nine and eighty-five hundredths (339.85) feet to a county bound, thence running south 2° 11' 05" west by said land of McIntosh seven hundred seventy-one and seventy-six hundredths (771.76) feet to a county bound, thence running south 22° 55' 30" east by said land of McIntosh, by land of Fjald Albert Rasmussen and Marie Rasmussen (Land Court Certificate No. 8046 and Plan No. 5279^{H-1}) and partly by Valley Road one thousand three hundred ninety-one and sixty-five hundredths (1,391.65) feet to a county bound, thence running south 77° 29' 40" east by Valley Road, by land of Edon P. and Tina A. Hansen (Land Court Certificate No. 11828 and Plan No. 5279-7), through other land of Fjald Albert Rasmussen and Marie Rasmussen (Land Court Certificate No. 8046 and Plan No. 5279-7) and by land of Arthur G. Fata and Raffaella M. Fata (Land Court Certificate No. 12191 and Plan No. 5279-7) three hundred forty-three and twelve hundredths (343.12) feet to a county bound, thence running on a curve to the right on a radius of eight hundred and two hundredths (800.02) feet through said land of Fata and through other land of Fjald Albert Rasmussen and Marie Rasmussen (Land Court Certificate No. 8046 and Plan No. 5279-7) two hundred forty-five and ninety-eight hundredths (245.98) feet to a county bound, thence running south 59° 52' 40" east through said land of Rasmussen and through land of A. Franklin Trask three hundred twenty-nine and fifty-seven hundredths (329.57) feet to a county bound and thence running on a curve to the right on a radius of eighty (80.00) feet through other land of Fjald Albert Rasmussen and Marie Rasmussen (Land Court Certificate No. 8046 and Plan No. 5279-7) ninety-five and twenty-three hundredths (95.23) feet to a county bound set in the westerly line of White Horse Road; said bound marks the easterly terminus of the above-described southerly line of Rocky Hill Road, said bound bears south 3° 55' 40" west and is one hundred fifty-three and thirty-two hundredths (153.32) feet distant from the last-described bound in the above-described northerly line of Rocky Hill Road.

And the easement over all the land lying between the above-described lines is hereby taken for highway purposes, including the right to slope.

Said street when constructed shall be constructed on the center line of the above-described layout.

Said road where sidelines are parallel shall be fifty (50.00) feet in width.

All of that part of the old highway lying outside the above-described lines shall be discontinued as a public highway when the new roadway has been constructed within the limits of the above-described lines to the satisfaction of the County Commissioners.

For a further identification and a more particular description reference is hereby made to a plan entitled "Partial Decree No. 1094. Plan of part of Rocky Hill Road in the Town of Plymouth" as laid out by the County Commissioners under petition of the Selectmen filed December 27, 1949, drawn on a scale of forty (40.00) feet to an inch by Lewis W. Perkins, County Engineer, herewith filed and made a part of this decree.

The grade of the center of the above-described highway when fully completed in accordance with this decree is to conform to the grade of the said highway as at present constructed. Trees on the areas taken are not to be cut by the owners, but such trees as are designated by the County Commissioners will be cut into suitable lengths and deposited on other land of the owners by the contractor. If walls and fences are moved, the work will be done under construction without expense to owners. Owners of land taken as aforesaid are required to remove their buildings and other obstructions from the lands so taken within thirty days from the date of entry for construction.

The inhabitants of the town of Plymouth aforesaid, are hereby ordered to cause said highway to be constructed as aforesaid, made safe and convenient for the public travel, and to the acceptance of the County Commissioners before the sixth day of March A.D., 1953.

The sums hereinafter named are awarded to the persons and corporations over whose lands easements are taken for said highway or who suffer damages on account thereof, to be paid from the Town Treasury as soon as said town shall enter upon and take possession of said lands for the purpose of construction, to wit:

<u>Parcel No.</u>	<u>Supposed Owner</u>	<u>Sq.Ft. Taken</u>	<u>Sq.Ft. Discontinued</u>	<u>Award</u>
3	Richard N. Greenwood	5,700	---	\$25.00
4	Francis W. Sears, Marion V. Sears and Charlotte L. Sears	---	4,300	-- --
6	Richard N. Greenwood	2,490	380	5.00
7	Richard N. Greenwood	1,750	2,050	4.00

<u>Parcel No.</u>	<u>Supposed Owner</u>	<u>Sq.Ft. Taken</u>	<u>Sq.Ft. Discontinued</u>	<u>Award</u>
8	Howard F. Hall	---	380	-- --
11	Neil McIntosh (Land Court Certificate No. 2527 and Plan No. 5279 ^A)	7,190	---	25.00
15	Neil McIntosh (Land Court Certificate No. 2527 and Plan No. 5279 ^I)	1,180	---	2.00
16	Neil McIntosh (Land Court Certificate No. 2527 and Plan No. 5279 ^I)	60	---	1.00
23	National Association of Dramatics Inc., Summer Colony School of the Theatre (Land Court Certificate No. 10530 and Plan No. 5279 ^{H-I})	6,340	160	75.00
24	Edon P. Hansen & Tina A. Hansen (Land Court Certificate No. 11828 and Plan No. 5279-7)	400	---	5.00
25	Fjald Albert Rasmussen & Marie Rasmussen (Land Court Certificate No. 8046 & Plan No. 5279-7)	625	---	5.00
26	Arthur G. Fata & Raffaella M. Fata (Land Court Certificate No. 12191 and Plan No. 5279-7)	540	---	5.00
27	Fjald Albert Rasmussen & Marie Rasmussen (Land Court Certificate No. 8046 & Plan No. 5279-7)	1,920	---	5.00
28	Donald F. Hilliard, Arthur G. Fata and Daniel E. Fata	400	10	5.00
29	G. Thomas Fata	110	---	1.00
32	Elmer T. Harper (Lnd. 590 sq. ft. \$100.00, Proximity \$400.00 and Steps \$200.00)	590	---	700.00
33	A. Franklin Trask	110	---	50.00
34	Fjald Albert Rasmussen & Marie Rasmussen (Land Court Certificate No. 8046 & Plan No. 5279-7)	400	---	25.00

All names of owners herein given, although supposed to be correct are such only as matters of opinion and belief.

And said Commissioners order that the foregoing return be filed, accepted and recorded, and that an attested copy thereof be filed in the Registry of Deeds for the County of Plymouth and that an attested copy be transmitted to the Clerk of the Town of Plymouth within the limits of which town said highway described herein lies.

(seal)

In Witness whereof, we hereunto set our hands and the seal of said County of Plymouth this sixth day of March in the year of our Lord nineteen hundred and fifty-one.

Leo F. Nourse
 Elva M. Bent
 Norman G. MacDonald

County
 Commissioners

It was unanimously VOTED that Avis A. Ewell, as she is County Treasurer, be and hereby is authorized to borrow the sum of \$300,000.00 on the credit of the County, in anticipation of and to be repaid from the County tax of the current year, 1951, giving therefor nine Tax Anticipation Notes.

VOTE

TO BORROW MONEY
IN ANTICIPATION
OF COUNTY TAX

March 13, 1951

Leo F. Nourse

Elva M. Bent

Norman G. MacDonald

)
County
Commissioners

--

--

PLYMOUTH, SS.

AT A REGULAR STATUTORY MEETING OF THE COUNTY COMMISSIONERS OF PLYMOUTH COUNTY, HOLDEN AT PLYMOUTH WITHIN AND FOR SAID COUNTY, ON THE THIRD TUESDAY OF MARCH A. D. 1951, BEING THE TWENTIETH DAY OF SAID MONTH:

PRESENT:

HON. LEO F. NOURSE, Bridgewater, Chairman
 HON. ELVA M. BENT, Brockton
 HON. NORMAN G. MacDONALD, Hanson

It was unanimously VOTED to award temporary loan notes of the County of Plymouth, Massachusetts, in the sum of Three Hundred Thousand Dollars (\$300,000), issued in anticipation of the taxes of the year 1951, to the Rockland Trust Co., of Rockland, Massachusetts, at .847% discount. These notes are dated March 20, 1951 and are payable November 15, 1951. Said notes are numbered 302 to 310 inclusive (three notes at \$50,000 each and six notes at \$25,000 each, without interest) being in the aggregate of \$300,000 and bear the certificate of the Director of Accounts, Boston, Massachusetts, and are payable to the Second National Bank of Boston, in Boston, Massachusetts, at the Second National Bank of Boston, in Boston, Massachusetts, and are to be delivered to the Second National Bank of Boston, in Boston, Massachusetts.

Leo F. Nourse	}	County Commissioners
Elva M. Bent		
Norman G. MacDonald		

VOTED, in accordance with the provisions of Chapter 782 of the Acts of 1949, to increase the salaries of certain employees in accordance with the following schedule, effective April 1, 1951:

<u>NAME</u>	<u>CLASSIFICATION</u>	<u>NEW RATE</u>
Registry of Deeds:		
Marjorie E. Churchill	Junior Clerk	\$2220.
Elaine R. Moskos	Junior Clerk	2040.
Marion H. Robbins	Junior Clerk	2040.
Eunice A. Ruffini	Junior Clerk	2040.
House of Correction:		
James H. Raymond	Prison Guard	3180.
Second District Court:		
Marguerite R. Sullivan	Junior Clerk (Emergency)	1920.

VOTE

SELL TAX ANTI-
CIPATION NOTES
NOS. 302 TO
310 INCL.

March 20, 1951

VOTE

INCREASE SALA-
RIES - CERTAIN
EMPLOYEES

March 27, 1951

Leo F. Nourse }
 Elva M. Bent } County
 Norman G. MacDonald } Commissioners

VOTE

APPROVE SALARY RATES - CERTAIN EMPLOYEES, PLY-MOUTH COUNTY HOSPITAL

March 27, 1951

VOTED, in accordance with the provisions of Chapter 782 of the Acts of 1949, to approve the following salary rates; said rates to be effective as listed below:

<u>NAME</u>	<u>CLASSIFICATION</u>	<u>NEW RATE</u>	<u>EFFECTIVE DATE</u>
Earl J. Fucillo	Principal Clerk	\$3090. 1M	4/1/51
Albert W. Cairns	Asst. Engineer	3420.	1/1/51
Robert F. Brown	Painter	3180.	4/1/51
Roberta Ingram	Dietitian	2700.	4/1/51
Warren C. Ellis	Kitchen Helper	1920.	4/1/51
Landon McCormack	Kitchen Helper	1860.	3/1/51
Alma Janson	Maid	1620. M	1/1/51
Jeanette C. Nutter	Maid	1650. 3M	4/1/51
Elaine Reid	Maid	1860.	1/1/51
Parker B. Chandler	Porter	1890. 1M	2/1/51
Frederick W. Goodhue	Sen. Physician	4920. M	1/1/51
Frances LeBaron	Graduate Nurse	2220. M	1/1/51
Gertrude Paulding	Att. Nurse	2040. 2M	1/1/51
Vivian G. Zink	Att. Nurse	1800. M	2/1/51
William F. Bennett	Att. Nurse	1800. M	2/1/51
Ethel C. Bennett	Att. Nurse	1800. M	2/1/51
Charles Wilson	Att. Nurse	1740. M	2/1/51
George Nute	Att. Nurse	2010. 1M	1/1/51
Louise Chamberlain	Att. Nurse	1950. 1M	3/1/51
I. Josephine Hazard	Att. Nurse	1950. 1M	3/1/51
Marylee W. Rhodes	Att. Nurse	1860. M	4/1/51
Gladys Wolfsberg	Laboratory Tech.	2310. 1M	4/1/51
Elizabeth Nason	Student Nurse	1830. 1M	1/1/51
Lulu V. Reed	Student Nurse	1560. M	1/1/51
Louise Sinclair	Student Nurse	1740. 2M	4/1/51
Madeline LaBonte	Student Nurse	1500. M	2/1/51

Leo F. Nourse }
 Elva M. Bent } County
 Norman G. MacDonald } Commissioners

SALARY ORDER

APPOINT F. L. SMITH, TEMP. JR. CLERK

CLERK OF COURTS' OFFICE

March 27, 1951

It is ORDERED, in accordance with notice of intent approved by the County Commissioners on March 13, 1951 and certificate of employment filed thereafter, that Frances L. Smith, of Plymouth, be and hereby is appointed Temporary Junior Clerk in the office of the Clerk of Courts in Plymouth, at the salary rate of \$1860. per annum, effective March 19, 1951; said appointment to fill the vacancy caused by the resignation of Louise Clarke.

Leo F. Nourse }
 Elva M. Bent } County
 Norman G. MacDonald } Commissioners

VOTED, in accordance with Chapter 128, Section 40, of the General Laws that Stafford Johnson of Bridgewater, Gilbert T. Beaton of Wareham and Lloyd A. Hathaway of Abington be and hereby are appointed as Trustees for County Aid to Agriculture for the term of three years beginning April 1, 1951 and ending March 31, 1954.

Leo F. Nourse)
Elva M. Bent) County
Norman G. MacDonald) Commissioners

The County Commissioners did under Decree No. 1089 on Part of Plymouth Street in the Town of Middleborough award damages in the amount of \$25.00 on Parcel No. 1 to Margaret E. Lane, Supposed Owner (Middleborough Savings Bank, Supposed Mortgagee), and it is

ORDERED that there be paid from the County Treasury to Margaret E. Lane, Supposed Owner (Middleborough Savings Bank, Supposed Mortgagee), the additional award of \$50.00, upon application therefor; said additional award of \$50.00, in addition to original award on Parcel No. 1 of \$25.00 and other award on Parcel No. 7 of \$1.00 payable from the Treasury of the Town of Middleborough, to be received by said Margaret E. Lane, Supposed Owner (Middleborough Savings Bank, Supposed Mortgagee), in full of all claims for damages on said Parcel No. 1, Decree No. 1089 - Part of Plymouth Street, Middleborough.

Leo F. Nourse)
Elva M. Bent) County
Norman G. MacDonald) Commissioners

It is ORDERED, in accordance with notice of intent approved by the County Commissioners on March 27, 1951 and certificate of employment filed thereafter, that Carolyn Herget, of Kingston, be and hereby is appointed Junior Clerk at the Registry of Deeds in Plymouth, at the salary rate of \$1860. per annum, effective March 27, 1951; said appointment to fill the vacancy caused by the resignation of Jean B. Boudreau.

Leo F. Nourse)
Elva M. Bent) County
Norman G. MacDonald) Commissioners

VOTE
APPOINT
TRUSTEES
COUNTY AID
TO AGRICULTURE
March 27, 1951

NO. 1089
ORDER
ADDITIONAL AWARD
MARGARET E. LANE
PARCEL 1, PART OF
PLYMOUTH ST.,
MIDDLEBOROUGH
April 3, 1951

SALARY ORDER
APPOINT C.HERGET
JUNIOR CLERK
REGISTRY OF
DEEDS
April 10, 1951

SALARY ORDER

APPOINT A. MON-
TANARI, TEMP.
JR. CLK.

REGISTRY OF
DEEDS

April 10, 1951

It is ORDERED, in accordance with notice of intent approved by the County Commissioners on March 27, 1951 and certificate of employment filed thereafter, that Ann Montanari, of North Plymouth, be and hereby is appointed to the new position of Temporary Junior Clerk, part time (3 hours each day), at the Registry of Deeds in Plymouth, at the salary rate of \$1860. per annum, effective March 26, 1951.

Leo F. Nourse)
Elva M. Bent) County
Norman G. MacDonald) Commissioners

SALARY ORDER

APPOINT L. A.
MONTI, JUNIOR
CLERK

REGISTRY OF
DEEDS

April 10, 1951

It is ORDERED, in accordance with notice of intent approved by the County Commissioners on March 27, 1951 and certificate of employment filed thereafter, that Lorraine A. Monti, of North Plymouth, be and hereby is appointed Junior Clerk at the Registry of Deeds in Plymouth, at the salary rate of \$1860. per annum, effective April 2, 1951; said appointment to fill the vacancy caused by the discharge of Alice W. Bradford.

Leo F. Nourse)
Elva M. Bent) County
Norman G. MacDonald) Commissioners

SALARY ORDER

RECLASSIFICATION
L.F. NORWOOD, JR.
TO COUNTY AGRI-
CULTURAL AGENT

COUNTY AID TO
AGRICULTURE

April 10, 1951

It is ORDERED, in accordance with notice of intent approved by the County Commissioners on January 30, 1951 and certificate of employment filed thereafter, that Lewis F. Norwood, Jr., Associate County Agricultural Agent be and hereby is reclassified as Temporary County Agricultural Agent at the new salary rate of \$4380. per annum, effective April 16, 1951.

Leo F. Nourse)
Elva M. Bent) County
Norman G. MacDonald) Commissioners

SALARY ORDER

APPOINT JOHN
CORNISH, TEMP.
BACTERIOLOGIST

PLYMOUTH COUNTY
HOSPITAL

April 10, 1951

It is ORDERED, in accordance with notice of intent approved by the County Commissioners on April 3, 1951 and certificate of employment filed thereafter, that John Cornish, of Plymouth, be and hereby is appointed to the new position of Bacteriologist (Temporary), part time, at the Plymouth

County Hospital, at the salary rate of \$2520. M per annum, effective April 1, 1951.

Leo F. Nourse	}	
Elva M. Bent		County
Norman G. MacDonald		Commissioners

It was VOTED to award the contract for supplying the Plymouth County Registry of Deeds with photo recording paper for one year to the Photostat Corporation, with terms - net 30 days, as follows:

- Approximately 120 rolls PHOTOSTAT Photographic paper 11 1/2" x 350' Grade R @ \$18.62 per roll
- Approximately 75 rolls PHOTOSTAT Photographic paper 11 1/2" x 300' Grade HH @ \$45.68 per roll
- Approximately 75 rolls PHOTOSTAT Photographic paper 18" x 350' Grade R Specification #5 @ \$28.31 per roll

Leo F. Nourse	}	
Elva M. Bent		County
Norman G. MacDonald		Commissioners

It was VOTED to award the contract for furnishing the County of Plymouth with approximately 12,000 gallons of oil, to be delivered at the Plymouth County House of Correction, to Corvini's Oil Service, of No. Plymouth, at \$10.75 per hundred gallons for No. 2 Fuel Oil and at \$11.75 per hundred gallons for Range Oil.

Leo F. Nourse	}	
Elva M. Bent		County
Norman G. MacDonald		Commissioners

It was VOTED to accept the bid of the Eastern States Farmers' Exchange Incorporated (Robert B. Bowler, local representative) to furnish the Plymouth County House of Correction with ten ton of Dairy Feed (Sweepstakes) and five ton of Fitting Ration, billed at the current weekly price, F. O. B. car door siding, Plymouth.

VOTE

AWARD CONTRACT TO FURNISH PHOTO RECORDING PAPER TO REGISTRY OF DEEDS

April 10, 1951

VOTE

TO AWARD CONTRACT TO FURNISH HOUSE OF CORRECTION WITH RANGE AND FUEL OIL

April 10, 1951

ACCEPT BID. ROBERT B. BOWLER DAIRY FEED AND FITTING RATION

JAIL & HOUSE OF CORRECTION

April 10, 1951

Leo F. Nourse)
 Elva M. Bent) County
 Norman G. MacDonald) Commissioners

It was VOTED to accept the bid of the Dwinell-Wright Company, of Boston, Mass., to furnish the Plymouth County House of Correction with 500 pounds of coffee @ 66 1/2¢ per pound less 2% 15 days, freight prepaid.

Leo F. Nourse)
 Elva M. Bent) County
 Norman G. MacDonald) Commissioners

It was VOTED to accept the bid of Louis Knife & Son, of North Plymouth, to furnish the Plymouth County House of Correction with 4000 lbs. Bay State Bread Flour (paper) @ \$6.50 per cwt.

Leo F. Nourse)
 Elva M. Bent) County
 Norman G. MacDonald) Commissioners

It was VOTED to accept the bid of M. Stoll & Co., Inc. of Boston, Mass., to furnish the Plymouth County House of Correction with groceries, as listed below; terms 1% 10 days (exceptions noted) F.O.B. Delivered:

10 Cases	6/10s	Stuart Cut Green Beans	@	3.80/Case
8	100s	U.S. #2 Pea Beans	@	10.00/Bag <u>Net</u>
4	100s	U.S. #1 Red Kidney Beans	@	11.63/Bag <u>Net</u>
35 Cases	48/14 1/2 oz.	Evaporated Milk	@	6.39/Case <u>Net</u>
6	100 lb. Drums	Hot Chocolate Powder	@	0.275/Lb.
2000	Lbs.	Muffin Mix (Corn) in 120# Drums	@	0.165/Lb.
1200	Lbs.	Donut Mix in 120 Lb.Drums	@	0.1475/Lb.

Leo F. Nourse)
 Elva M. Bent) County
 Norman G. MacDonald) Commissioners

ACCEPT BID.
DWINELL-WRIGHT
COMPANY

COFFEE

JAIL AND HOUSE
OF CORRECTION

April 10, 1951

ACCEPT BID.
LOUIS KNIFE &
SON

BAY STATE FLOUR

JAIL & HOUSE OF
CORRECTION

April 10, 1951

ACCEPT BID.
M. STOLL & CO., INC.

GROCERIES

JAIL AND HOUSE
OF CORRECTION

April 10, 1951

It was VOTED to accept the bid of W. R. Schultz Co., Inc. of North Scituate, to furnish the Plymouth County Court House at Hingham, Mass., with approximately 6,000 gallons of fuel oil, by automatic delivery, from May 1, 1951 to April 30, 1952, at the wholesale tank car price at time and place of delivery, plus 1 1/2 cents per gallon.

Leo F. Nourse }
 Elva M. Bent } County
 Norman G. MacDonald } Commissioners

VOTE
ACCEPT BID, W.R. SCHULTZ CO., INC.
FUEL OIL
HINGHAM COURT HOUSE
April 10, 1951

It is ORDERED, in accordance with notice of intent approved by the County Commissioners on April 10, 1951 and certificate of employment filed thereafter, that Fred D. Rowe, of Brockton, be and hereby is appointed Temporary Law Librarian, at the salary rate of \$1860. per annum, effective April 16, 1951.

Leo F. Nourse }
 Norman G. MacDonald } County
 Commissioners

SALARY ORDER
APPOINT F. D. ROWE, LAW LIBRARIAN (TEMPORARY)
April 17, 1951

It was unanimously VOTED that Avis A. Ewell, as she is County Treasurer, be and hereby is authorized to borrow the sum of \$275,000.00 on the credit of the County, under the provisions of Chapter 111 and Chapter 35 of the General Laws and Acts in amendment thereof, and in addition thereto, giving therefor nine Tuberculosis Hospital Maintenance Notes.

Leo F. Nourse }
 Norman G. MacDonald } County
 Commissioners

VOTE
AUTHORIZATION TO BORROW
April 17, 1951

VOTED, in accordance with the provisions of Chapter 782 of the Acts of 1949, to increase the salaries of certain employees in accordance with the following schedule, effective May 1, 1951:

<u>NAME</u>	<u>CLASSIFICATION</u>	<u>NEW RATE</u>
Superior Court Probation Office: (1/2 Salary paid by Plymouth County)		
Irene T. Jones	Junior Clerk	\$1080.
House of Correction:		
Donald L. Sauer	Prison Guard	3060.

VOTE
INCREASE SALARIES - CERTAIN EMPLOYEES
April 24, 1951

Leo F. Nourse }
 Elva M. Bent }
 Norman G. MacDonald }
 County
 Commissioners

VOTE
INCREASE SALARIES- CERTAIN EMPLOYEES
PLYMOUTH COUNTY HOSPITAL
April 24, 1951

VOTED, in accordance with the provisions of Chapter 782 of the Acts of 1949, to increase the salaries of certain employees of the Plymouth County Hospital in accordance with the following schedule, effective May 1, 1951:

<u>NAME</u>	<u>CLASSIFICATION</u>	<u>NEW RATE</u>
John E. Potter	Painter	\$3180.
Thomas G. Carrico	Kitchen Helper	1860.
Lucy Monegan	Maid	2100.
Phyllis Hammond	Maid	2040.
Jeanette Chisholm	Lic. Nurse	2280.2M
Violet Hobill	Att. Nurse	2010.1M
Helen Kingsbury	Student Nurse	1620. M

Leo F. Nourse }
 Elva M. Bent }
 Norman G. MacDonald }
 County
 Commissioners

ACCEPT BID, LOUIS KNIFE & SON
GRANULATED SUGAR
JAIL & HOUSE OF CORRECTION
April 24, 1951

It was VOTED to accept the bid of Louis Knife & Son, of North Plymouth, to furnish the Plymouth County House of Correction with 3500 lbs. (35 bags) Granulated Sugar @ \$8.60 per cwt.

Leo F. Nourse }
 Elva M. Bent }
 Norman G. MacDonald }
 County
 Commissioners

SALARY ORDER
APPOINT M. M. DICKINSON, SENIOR CLERK
CLERK OF COURTS' OFFICE
May 1, 1951

It is ORDERED, in accordance with notice of intent approved by the County Commissioners on April 17, 1951 and certificate of employment filed thereafter, that Mildred M. Dickinson, of Brockton, be and hereby is appointed Senior Clerk in the Office of the Clerk of Courts in Brockton, at the salary rate of \$2700. per annum, effective April 16, 1951.

Leo F. Nourse }
 Elva M. Bent }
 Norman G. MacDonald }
 County
 Commissioners

It is ORDERED, in accordance with notice of intent approved by the County Commissioners on April 10, 1951 and certificate of employment filed thereafter, that Marguerite R. Sullivan, of Whitman, be and hereby is appointed Junior Clerk in the office of the Second District Court, at the salary rate of \$1920. per annum, effective April 16, 1951; said appointment is to fill the vacancy caused by the promotion of Marjorie Cook on January 1, 1951.

Leo F. Nourse
Elva M. Bent
Norman G. MacDonald } County Commissioners

SALARY ORDER
APPOINT M.R. SULLIVAN, JUNIOR CLERK
CLERK'S OFFICE, SECOND DISTRICT COURT
May 1, 1951

It is ORDERED, in accordance with notice of intent approved by the County Commissioners on April 17, 1951, and certificate of employment filed thereafter, that Francis W. Murphy, of Brockton, be and hereby is appointed County Prison Guard at the Jail and House of Correction in Plymouth, at the salary rate of \$2820. per annum, effective May 1, 1951; said appointment is temporary and is to fill the vacancy caused by the military leave of Milton S. Braddock on February 16, 1951.

Leo F. Nourse
Elva M. Bent
Norman G. MacDonald } County Commissioners

SALARY ORDER
APPOINT F. W. MURPHY, PRISON GUARD, TEMP.
JAIL AND HOUSE OF CORRECTION
May 1, 1951

It was unanimously VOTED that the sale of Tuberculosis Hospital Maintenance Notes numbered 311 to 319 inclusive (2 notes for \$50,000 and 7 notes for \$25,000), being in the aggregate of \$275,000, dated May 1, 1951, payable March 31, 1952, issued pursuant to the provisions of Chapter 111 and Chapter 35 of the General Laws, as amended, and Vote of the County Commissioners passed on April 17, 1951, to The Second National Bank of Boston, of Boston, Mass., payable at and to be delivered to The Second National Bank of Boston, in Boston, Mass., at .983% discount, be, and hereby is, confirmed.

Leo F. Nourse
Elva M. Bent
Norman S. MacDonald } County Commissioners

VOTE
TO SELL HOSPITAL MAINTENANCE NOTES NOS. 311-319 INCL.
May 1, 1951

VOTE

AWARD CONTRACT TO FURNISH COAL TO CERTAIN COUNTY BUILDINGS

May 1, 1951

It was VOTED to award the contract for furnishing coal until May 1, 1952, in accordance with specifications, to the Brockton Court House in Brockton, to the Gillespie-Sherburne Fuel Co. Inc., of Brockton, at \$11.94 per net ton for Run of Mine; VOTED to award the contract for furnishing coal until May 1, 1952, in accordance with specifications, to the House of Correction in Plymouth, to the Gillespie-Sherburne Fuel Co. Inc., of Brockton, at \$11.99 per net ton for Run of Mine; and VOTED to award the contract for furnishing coal until May 1, 1952, in accordance with specifications, to the Plymouth County Court House in Plymouth, to the Gillespie-Sherburne Fuel Co. Inc., of Brockton, at \$12.49 per net ton for Run of Mine; all prices are subject to any increases in freight, any governmental regulations that may become effective or any contingency beyond the control of the said Gillespie-Sherburne Fuel Co. Inc. that may affect the wholesale price, and is subject to the usual conditions of sale as regards strikes, car shortages, etc.; we understand this coal to be No. 1 quality of New River coal as specified.

Leo F. Nourse)
Elva M. Bent) County
Norman G. MacDonald) Commissioners

NO. 1038

EXTENSION OF CONSTRUCTION PERIOD PART OF FIRST PARISH ROAD AND BEAVER DAM ROAD, SCITUATE

May 1, 1951

Whereas the Commissioners, by Decree No. 1038, ordered the construction of part of First Parish Road and Beaver Dam Road, in the Town of Scituate, to be completed on or before April 22, 1949, and further extended the construction period to April 22, 1951 by order dated April 20, 1949, and it now appears that the work could not be completed within said period; the time for the performance of said work is hereby extended until April 22, 1953.

Leo F. Nourse)
Elva M. Bent) County
Norman G. MacDonald) Commissioners

NO. 1109

DISMISSAL OF PETITION PART OF FIRST PARISH ROAD, SCITUATE

May 1, 1951

On the petition of the Selectmen of the Town of Scituate presented to the County Commissioners of Plymouth County at their meeting holden at Plymouth on the twenty-third day of October in the year of our Lord nineteen hundred and fifty representing that part of the highway in said town known as First Parish Road, between Chief Justice Cushing Highway (Route 3-A)

and Maple Street, is narrow, crooked and inconvenient for use and in need of specific repair, locating anew, or relocation, and the intersections of said highway with connecting streets are dangerous for public travel, reference being had to the petition filed of record in the case.

The County Commissioners, pursuant to an order of notice duly published, posted and served, by which all persons and corporations interested had due notice thereof, met to view the premises at the County Commissioners' Office, Plymouth, in said County on the sixth day of March A.D., 1950, at 2:00 o'clock in the afternoon, and after viewing the premises and hearing all persons and corporations who desired to be heard, they adjudicate and determine that common convenience and necessity require that the prayer of said petition be granted as hereafter set forth; no person or corporation then or at any other time objecting thereto.

And they continue and adjourn said proceedings from time to time for further consideration and to make return thereof, all persons and corporations interested having due notice thereof to a meeting of the County Commissioners held at their office in Plymouth on the first day of May A.D. 1951, when and where

It is ORDERED, ADJUDGED and DECREED that said petition be and hereby is dismissed.

(seal)

In Witness whereof, the
said County Commissioners
have hereunto set their hands
and the seal of said County
of Plymouth this first day
of May A.D. 1951.

Leo F. Nourse
Elva M. Bent
Norman G. MacDonald

}
County
Commissioners

It is ORDERED, in accordance with notice of intent approved by the County Commissioners on April 24, 1951 and certificate of employment filed thereafter, that Ruth M. Vaughn, of Plymouth, be and hereby is appointed to the new position of Temporary Junior Clerk, part time (4 1/2 hours each day) at the Registry of Deeds in Plymouth, at the salary rate of \$2220. per annum, effective May 7, 1951.

SALARY ORDER
APPOINT R. M.
VAUGHN, TEMP.
JR. CLERK
REGISTRY OF
DEEDS
May 8, 1951

Leo F. Nourse }
 Elva M. Bent } County
 Norman G. MacDonald } Commissioners

NO. 1039

ORDER

ADDITIONAL AWARD
G.I. MCINTIRE &
E.M. MCINTIRE
(PART OF PLYMOUTH
STREET AND POND
STREET, BRIDGE-
WATER

May 22, 1951

The County Commissioners did under Decree No. 1039 on part of Plymouth Street and Pond Street in the Town of Bridgewater award damages in the amount of \$200.00 on Parcel No. 59 to Charles Irving McIntire and Esther Mae McIntire, Supposed Owners (Bridgewater Trust Company, Supposed Mortgagee) and it is

ORDERED that there be paid from the County Treasury to Charles Irving McIntire and Esther Mae McIntire, Supposed Owners (Bridgewater Trust Company, Supposed Mortgagee) the additional award of \$100.00, upon application therefor; said additional award of \$100.00, in addition to original award on said Parcel No. 59 of \$200.00 payable from the Treasury of the Town of Bridgewater, to be received by said Charles Irving McIntire and Esther Mae McIntire, Supposed Owners (Bridgewater Trust Company, Supposed Mortgagee) in full of all claims for damages on said Parcel No. 59, of Decree No. 1039, Part of Plymouth Street and Pond Street, Bridgewater.

Leo F. Nourse }
 Elva M. Bent } County
 Norman G. MacDonald } Commissioners

PARTIAL NO. 1094
SECOND SECTION

WARRANT

AWARDS ON PART
OF ROCKY HILL
ROAD, PLYMOUTH

May 22, 1951

It is ORDERED that there be paid from the Treasury of the Town of Plymouth to the following persons, on application therefor, the amounts named as awards for damage caused by the taking of land on part of Rocky Hill Road in said Town, under the provisions of Partial Decree No. 1094 (Second Section):

<u>Parcel No.</u>	<u>Supposed Owner</u>	<u>Supposed Mortgagee</u>	<u>Award</u>
3, 6, 7 & 9	Richard N. Greenwood	Mary A. Greenwood	\$34.00
11, 15 & 16	Neil McIntosh (Lnd.Ct. Cert.#2527 & Plan #52791)		28.00
23A & 23C	National Association of Dramatics, Inc., Summer Colony School of the Theatre (Lnd.Ct. Cert.#10530 & Plan #5279HI)		35.00
23B	Ralph Palingo & Josephine Palingo (Lnd.Ct.Doc.#34981 & Plan #527918)	National Association of Dramatics, Inc., Summer Colony School of the Theatre	40.00

<u>Parcel No.</u>	<u>Supposed Owner</u>	<u>Supposed Mortgagee</u>	<u>Award</u>
24	Edon P. Hansen & Tina A. Hansen (Lnd.Ct.Cert. #11828 & Plan #5279-7)		5.00
25, 27 & 34	Fjald Albert Rasmussen & Marie Rasmussen (Lnd.Ct. Cert.#8046 & Plan #5279-7)		35.00
26A	Edward Thomas Fata (Lnd.Ct. Cert.#14979 & Plan #5279-7)		5.00
26B	Peter Fata & Mary Fata (Lnd. Ct.Cert.#14980 & Plan #5279-7)		2.00
28	Donald F. Hilliard, Arthur G. Fata & Daniel E. Fata		5.00
29	G. Thomas Fata		1.00
32	Elmer T. Harper (Lnd. 590 sq. ft. taken \$100.00 Proximity \$400.00 & Steps \$200.00)	Sandwich Co-operative Bank	700.00
33	Albert Rasmussen	A. Franklin Trask	50.00
Total			\$940.00

Leo F. Nourse

Elva M. Bent

Norman G. MacDonald

County
Commissioners

ORDERED that the taking of land and awards for damages made under the provisions of Partial Decree No. 1094 for the relocation of part of Rocky Hill Road in the Town of Plymouth so far as the following-named parties are concerned be amended as follows:

<u>Parcel No.</u>	<u>Former Supposed Owner</u>	<u>Former Taking</u>	<u>Former Discontinuance</u>	<u>Former Award</u>
22	John J. O'Connor & Eleanor R. O'Connor (Lnd.Ct.Cert. #12114 & Plan #5279-4)			
23	National Association of Dramatics, Inc., Summer Colony School of the Theatre (Lnd.Ct.Cert.#0530 & Plan #5279H-1)	6,340	160	\$75.00
26	Arthur G. Fata & Raffaella M. Fata (Lnd.Ct.Cert. #12191 & Plan #5279-7)	540	---	5.00
33	A. Franklin Trask			

<u>Parcel No.</u>	<u>Present Supposed Owner</u>	<u>Present Taking</u>	<u>Present Discontinuance</u>	<u>Present Award</u>
22	Eleanor R. O'Connor (Lnd. Ct.Cert.#15417 & Plan #5279-4)			
23A	National Association of Dramatics, Inc., Summer Colony School of the Theatre (Lnd.Ct.Cert.#10530 & Plan #5279HI)	---	---	---

PARTIAL NO. 1094
SECOND SECTION

ORDER

AMENDED AWARDS AS TO OWNERS TAKINGS DISCONTINUANCES AND AWARDS

PART OF ROCKY HILL ROAD, PLYMOUTH

May 22, 1951

<u>Parcel No.</u>	<u>Present Supposed Owner</u>	<u>Present Taking</u>	<u>Present Discontinuance</u>	<u>Present Award</u>
23B	Ralph Palingo & Josephine Palingo (Lnd.Ct.Doc.#34981 & Plan #527918)	400	---	40.00
23C	National Association of Dramatics, Inc., Summer Colony School of the Theatre (Lnd.Ct.Cert.#10530 & Plan #5279HI)	5,940	160	35.00
26A	Edward Thomas Fata (Lnd.Ct.Cert.#14979 & Plan #5279-7)	250		5.00
26B	Peter Fata & Mary Fata (Lnd.Ct.Cert.#14980 & Plan #5279-7)	290		2.00
33	Albert Rasmussen			

Leo F. Nourse
 Elva M. Bent
 Norman G. MacDonald

} County
 } Commissioners

NO. 1113
RETURN OF LOCATION
PART OF WEST WASHINGTON STREET,
HANSON
May 22, 1951

On the petition of the Selectmen of Hanson presented to the County Commissioners of Plymouth County at their meeting holden at Plymouth on the twenty-sixth day of December in the year of our Lord nineteen hundred and fifty, representing that part of the highway in said town known as West Washington Street between the crossing at New York, New Haven and Hartford Railroad tracks and residence of Charles A. Oertel is narrow, crooked and inconvenient for use and in need of specific repair, locating anew, or relocation, and the intersections of said highway with connecting streets are dangerous for public travel, reference being had to the petition filed of record in the case.

The County Commissioners, pursuant to an order of notice duly published, posted and served, by which all persons and corporations interested had due notice thereof, met to view the premises at the County Commissioners' Office, Plymouth, in said County on the sixth day of March A.D., 1951, at 1:30 o'clock in the afternoon, and after viewing the premises and hearing all persons and corporations who desired to be heard, they adjudicate and determine that common convenience and necessity require that the prayer of said petition be granted as hereafter set forth; no person or corporation then or at any other time objecting thereto.

And they continue and adjourn said proceedings from time to time for further consideration and to make return thereof, all persons and corporations interested having due notice thereof to a meeting of the County Commissioners held at their office in Plymouth on the twenty-second day of May, A.D. 1951, when and where they proceed to complete said proceedings and make return thereof as follows, to wit:-

DESCRIPTION OF THE LINES OF A PART OF WEST WASHINGTON STREET, BETWEEN THE CROSSING AT NEW YORK, NEW HAVEN AND HARTFORD RAILROAD TRACKS AND RESIDENCE OF CHARLES A. OERTEL, IN THE TOWN OF HANSON, AS LAID OUT BY THE COUNTY COMMISSIONERS UNDER PETITION OF THE SELECTMEN FILED DECEMBER 26, 1950 AND DECREE NO. 1113.

Northerly Line:

The northerly line of part of West Washington Street begins at a county bound set in the present northerly line of West Washington Street, as laid out by the County Commissioners under their Decree No. 753. The northerly line of West Washington Street thence runs on a curve starting northeasterly and curving more northerly on a radius of one thousand nine hundred twenty-six and thirty-seven hundredths (1,926.37) feet by and through land of Claus S. Johnson, through land of Antony Jurkewicz and Mary Jurkewicz, through land of Alton P. Trufant and through land of Elsie R. Oertel seven hundred eighty-nine and fifty-four hundredths (489.54) feet to a county bound marking the easterly terminus of the above-described northerly line.

Southerly Line:

The southerly line of part of West Washington Street begins at a county bound set at land of Charles A. Oertel, said bound bears south 2° 19' 30" east and is forty-five (45.00) feet distant from the first-described bound in the above-described northerly line. The southerly line of West Washington Street thence runs north 87° 40' 30" east (Magnetic Meridian) by said land of Oertel and by land of Harold D. Cushman and Adelaide D. Cushman three hundred one and sixty-seven hundredths (301.67) feet to a county bound, thence running on a curve to the left on a radius of five hundred and twenty (520.00) feet by said land of Cushman and by land of Elsie R. Oertel two hundred thirteen and thirteen hundredths (213.13) feet to a county bound and thence running north 64° 11' 30" east by said land of Oertel three hundred one and sixty-seven hundredths (301.67) feet to a county bound, marking the easterly terminus of the above-described southerly line. Said bound bears south 25° 48' 30" east and is forty-five (45.00) feet distant from the last-described bound in the above-described northerly line.

And the easement over all the land lying between the above-described lines is hereby taken for highway purposes, including the right to slope.

For the purpose of building a bridge over Poor Meadow Brook, the easement over any land lying outside the above-described layout is hereby taken for bridge appurtenances.

For a further identification and a more particular description ref-

erence is hereby made to a plan entitled "Decree No. 1113. Plan of part of West Washington Street in the Town of Hanson" as laid out by the County Commissioners under petition of the Selectmen filed December 26, 1950, drawn on a scale of forty (40.00) feet to an inch by Lewis W. Perkins, County Engineer, herewith filed and made a part of this decree.

The grade of the center of the above-described highway when fully completed in accordance with this decree is to conform to the grade of the said highway as at present constructed. Trees on the areas taken are not to be cut by the owners, but such trees as are designated by the County Commissioners will be cut into suitable lengths and deposited on other land of the owners by the contractor. If walls and fences are moved, the work will be done under construction without expense to owners. Owners of land taken as aforesaid are required to remove their buildings and other obstructions from the lands so taken within thirty days from the date of entry for construction.

The inhabitants of the town of Hanson aforesaid, are hereby ordered to cause said highway to be constructed as aforesaid, made safe and convenient for the public travel, and to the acceptance of the County Commissioners before the twenty-second day of May A.D., 1953.

The sums hereinafter named are awarded to the persons and corporations over whose lands easements are taken for said highway or who suffer damages on account thereof, to be paid from the Town Treasury, reimbursement of one-half the total amount to be made by the County, as soon as said town shall enter upon and take possession of said lands for the purpose of construction, to wit:

<u>Parcel No.</u>	<u>Supposed Owner</u>	<u>Sq.Ft. Taken</u>	<u>Sq.Ft. Discontinued</u>	<u>Award</u>
1	Claus S. Johnson	30	---	\$ 1.00
4	Antony Jurkewicz and Mary Jurkewicz	1,145	---	25.00
5	Alton P. Trufant	8,880	---	100.00
7	Elsie R. Oertel	110	---	1.00

All names of owners herein given, although supposed to be correct are such only as matters of opinion and belief.

And said Commissioners order that the foregoing return be filed, accepted and recorded, and that an attested copy thereof be filed in the Registry of Deeds for the County of Plymouth and that an attested copy be transmitted to the Clerk of the Town of Hanson within the limits of which town said highway described herein lies.

(seal)

In Witness Whereof, we hereunto set
our hands and the seal of said
County of Plymouth this twenty-
second day of May in the year of our

Lord nineteen hundred and
fifty-one.

Leo F. Nourse	}	County Commissioners
Elva M. Bent		
Norman G. MacDonald		

VOTED, in accordance with the provisions of Chapter 782 of the Acts of 1949, to increase the salaries of certain employees in accordance with the following schedule, effective June 1, 1951:

VOTE
INCREASE SALARIES - CERTAIN EMPLOYEES
May 29, 1951

<u>NAME</u>	<u>CLASSIFICATION</u>	<u>NEW RATE</u>
County Commissioners' Office: Hazel M. Wrightington	Senior Clerk	\$2400.
Clerk of Courts' Office: Pauline A. Zanello	Junior Clerk	2160.
Registry of Deeds: Cynthia E. M. Clarke	Asst. Photo. Operator	2520.
Bettina M. Wadsworth	Senior Clerk	2400.
Thomas L. Barnes	Junior Clerk	1980.
Laura A. Pavesi	Junior Clerk	2040.
District Attorney's Office: Augusta M. Stefani	Senior Clerk	2400.
County Aid to Agriculture: Myrtle C. Downing	Asst. Club Agent	2880.
Eleanor M. Hatchfield	Senior Clerk	2640.

Leo F. Nourse	}	County Commissioners
Elva M. Bent		
Norman G. MacDonald		

On the petition of the Selectmen of Plympton presented to the County Commissioners of Plymouth County at their meeting holden at Plymouth on the sixth day of February in the year of our Lord nineteen hundred and fifty representing that the highway in said town known as Maple Street between Main Street and Palmer Road is narrow, crooked and inconvenient for use and in need of specific repair, locating anew, or relocation, and the intersections of said highway with connecting streets are dangerous for public travel, reference being had to the petition filed of record in the case.

NO. 1096
RETURN OF LOCATION
MAPLE STREET, PLYMPTON
May 29, 1951

The County Commissioners, pursuant to an order of notice duly published, posted and served, by which all persons and corporations interested had due notice thereof, met to view the premises at the County Commissioners'

Office, Plymouth, in said County on the twenty-third day of January A.D. 1951, at 1:30 o'clock in the afternoon, and after viewing the premises and hearing all persons and corporations who desired to be heard, they adjudicate and determine that common convenience and necessity require that the prayer of said petition be granted as hereafter set forth; no person or corporation then or at any other time objecting thereto.

And they continue and adjourn said proceedings from time to time for further consideration and to make return thereof, all persons and corporations interested having due notice thereof to a meeting of the County Commissioners held at their office in Plymouth on the twenty-ninth day of May A.D. 1951, when and where they proceed to complete said proceedings and make return thereof as follows, to wit:-

DESCRIPTION OF THE LINES OF MAPLE STREET,
BETWEEN MAIN STREET AND PALMER ROAD, IN THE
TOWN OF PLYMPTON, AS LAID OUT BY THE COUNTY
COMMISSIONERS UNDER PETITION OF THE SELECT-
MEN FILED FEBRUARY 6, 1950, AND DECREE NO.
1096.

Northerly Line:

The northerly line of Maple Street begins at a county bound set in the easterly line of Palmer Road as laid out by the County Commissioners under their Decree No. 822 at land of Eugene A. Wright. The northerly line of Maple Street thence runs on a curve starting southeasterly and curving easterly and northeasterly on a radius of sixty (60.00) feet through land of Eugene A. Wright one hundred twenty-six and fifty-two hundredths (126.52) feet to a county bound, thence running north 50° 58' 20" east (True North) by said land of Wright and by land of Esther J. Brackett two thousand six hundred twenty-three and fifty-five hundredths (2,623.55) feet to a county bound, thence running on a curve to the right on a radius of three hundred and twenty (320.00) feet by and through said land of Brackett one hundred ninety-eight and seventy-five hundredths (198.75) feet to a county bound, thence running north 86° 33' 30" east through said land of Brackett and through land of Estate of Natalie L. Churchill eight hundred ninety-one and seventy-nine hundredths (891.79) feet to a county bound, thence running on a curve to the left on a radius of two thousand seven hundred and twenty (2,720.00) feet through said land of Estate of Natalie L. Churchill four hundred eleven and four hundredths (411.04) feet to a county bound, thence running north 77° 54' 00" east through said land of Estate of Natalie L. Churchill, through land of S. Daniel Joy and Evelyn J. Joy, through land of Ethel M. Ells, through land of The Bay State Co., through land of Lawrence M. Felch, through land of Violet Foley and John Foley and through other land of Lawrence M. Felch two thousand eight hundred seventy and thirty-five hundredths (2,870.35) feet to a county bound and thence running on a curve to

the left on a radius of seventy-five and six hundred thirty-five thousandths (75.635) feet through said land of Felch ninety-one and nine hundred sixty-five thousandths (91.965) feet to a county bound set in the westerly line of Main Street as laid out by the County Commissioners under their Decree No. 674.

Southerly Line:

The southerly line of Maple Street begins at a county bound set in the easterly line of Palmer Road as laid out by the County Commissioners under their Decree No. 822 at land of Elmer S. Wright and Eleanor H. Wright said bound bears south $4^{\circ} 40' 00''$ east and is two hundred thirty-two and sixty-four hundredths (232.64) feet distant from the first-described bound in the above-described northerly line. The southerly line thence runs on a curve starting northwesterly and curving northerly and northeasterly on a radius of one hundred and twenty (120.00) feet through said land of Wright one hundred fifteen and thirty-six hundredths (115.36) feet to a county bound, thence running north $50^{\circ} 58' 20''$ east through said land of Wright, through land of Ralph H. Perkins, through land of Eugene A. Wright and through land of Esther J. Brackett two thousand five hundred twelve and twenty-four hundredths (2,512.24) feet to a county bound, thence running on a curve to the right on a radius of eight hundred and eighty (880.00) feet through said land of Brackett five hundred forty-six and fifty-six hundredths (546.56) feet to a county bound, thence running north $86^{\circ} 33' 30''$ east through said land of Brackett and through land of Estate of Natalie L. Churchill six hundred ninety-six and three hundredths (696.03) feet to a county bound, thence running on a curve to the left on a radius of two thousand seven hundred and seventy (2,770.00) feet through said land of Churchill, through and by land of Elmer H. Johnson and Eleanor V. Johnson and by other land of Estate of Natalie L. Churchill four hundred eighteen and fifty-nine hundredths (418.59) feet to a county bound, thence running north $77^{\circ} 54' 00''$ east by said land of Estate of Natalie L. Churchill, through land of Ethel M. Ells, through land of the Bay State Co., through land of Howard L. Baker and Carrie E. Baker and through land of Mary E. Minton (Land Court Certificate No. 4028 and Plan No. 13741^A) two thousand eight hundred thirty-two and sixty hundredths (2,832.60) feet to a county bound and thence running on a curve to the right on a radius of fifty (50.00) feet through said land of Minton ninety-six and twenty-eight hundredths (96.28) feet to a county bound set in the westerly line of Main Street as laid out by the County Commissioners under their Decree No. 674, said bound bears south $8^{\circ} 14' 00''$ west and is one hundred seventy-seven and eighty-one hundredths (177.81) feet distant from the last-described bound in the above-described northerly line.

And the easement over all the land lying between the above-described lines is hereby taken for highway purposes, including the right to slope.

Said street when constructed shall be constructed on the center line of the above-described layout.

Said road where sidelines are parallel shall be fifty (50.00) feet in width.

All of that part of the old highway lying outside the above-described lines shall be discontinued as a public highway when the new roadway has been constructed within the limits of the above-described lines to the satisfaction of the County Commissioners.

For a further identification and a more particular description reference is hereby made to a plan entitled "Decree No. 1096. Plan of Maple Street, in the Town of Plympton" as laid out by the County Commissioners under petition of the Selectmen filed February 6, 1950, drawn on a scale of forty (40.00) feet to an inch by Lewis W. Perkins, County Engineer herewith filed and made a part of this decree.

The grade of the center of the above-described highway when fully completed in accordance with this decree is to conform to the grade of the said highway as at present constructed. Trees on the areas taken are not to be cut by the owners, but such trees as are designated by the County Commissioners will be cut into suitable lengths and deposited on other land of the owners by the contractor. If walls and fences are moved, the work will be done under construction without expense to owners. Owners of land taken as aforesaid are required to remove their buildings and other obstructions from the lands so taken within thirty days from the date of entry for construction.

The inhabitants of the town of Plympton aforesaid, are hereby ordered to cause said highway to be constructed as aforesaid, made safe and convenient for the public travel, and to the acceptance of the County Commissioners before the twenty-ninth day of May A.D., 1953.

The sums hereinafter named are awarded to the persons and corporations over whose lands easements are taken for said highway or who suffer damages on account thereof, to be paid from the County Treasury as soon as said town shall enter upon and take possession of said lands for the purpose of construction, to wit:-

<u>Parcel No.</u>	<u>Supposed Owner</u>	<u>Sq.Ft. Taken</u>	<u>Sq.Ft. Discontinued</u>	<u>Award</u>
1	Elmer S. Wright & Eleanor H. Wright	6,180	---	\$31.00
2	Eugene A. Wright	640	---	3.20

Parcel No.	Supposed Owner	Sq. Ft. Taken	Sq. Ft. Discontinued	Award
3	Ralph H. Perkins	4,440	---	\$20.00
4	Eugene A. Wright	9,970	---	40.00
5	Esther J. Brackett	15,700	---	50.00
6	Esther J. Brackett	700	1,050	1.00
7	Estate of Natalie L. Churchill	7,980	---	30.00
8	Estate of Natalie L. Churchill	2,975	---	15.00
9	Elmer H. Johnson & Eleanor V. Johnson	450	85	5.00
10	Estate of Natalie L. Churchill	---	585	---
11	S. Daniel Joy & Evelyn J. Joy	4,250	---	21.00
12	Ethel M. Ells	1,750	---	10.00
13	Ethel M. Ells	3,100	---	20.00
14	The Bay State Co.	1,900	---	10.00
15	The Bay State Co.	815	---	2.00
16	Howard L. Baker & Carrie E. Baker	5,660	---	30.00
17	Lawrence M. Felch	4,810	---	20.00
18	Mary E. Minton (Lnd. Ct. Cert. #4028 & Plan #13741A)	3,410	---	17.00
19	Violet Foley & John Foley	330	---	20.00
20	Lawrence M. Felch	250	---	1.00

All names of owners herein given, although supposed to be correct are such only as matters of opinion and belief.

And said Commissioners order that the foregoing return be filed, accepted and recorded, and that an attested copy thereof be filed in the Registry of Deeds for the County of Plymouth and that an attested copy be transmitted to the Clerk of the Town of Plympton within the limits of which town said highway described herein lies.

(seal)

In Witness whereof, we hereunto set our hands and the seal of said County of Plymouth this twenty-ninth day of May in the year of our Lord nineteen hundred and fifty-one.

Leo F. Nourse
Elva M. Bent
Norman G. MacDonald

County
Commissioners

On the petition of the Selectmen of Rochester presented to the County Commissioners of Plymouth County at their meeting holden at Plymouth on the sixth day of April in the year of our Lord nineteen hundred and fifty representing that part of the highway in said town known as Walnut Plain Road between the intersection of High Street (Decree #974) and said Walnut Plain Road and the southerly end of a County layout of said Walnut Plain Road (Decree #808), dated 2/18/30, is narrow, crooked and inconvenient for use and in need of specific repair, locating anew, or relocation, and the

NO. 1101
RETURN OF
LOCATION
PART OF WALNUT
PLAIN ROAD,
ROCHESTER
May 29, 1951

intersections of said highway with connecting streets are dangerous for public travel, reference being had to the petition filed of record in the case.

The County Commissioners, pursuant to an order of notice duly published, posted and served, by which all persons and corporations interested had due notice thereof, met to view the premises at the County Commissioners Office, Plymouth, in said County on the twenty-third day of January A.D. 1951, at 2:00 o'clock in the afternoon, and after viewing the premises and hearing all persons and corporations who desired to be heard, they adjudicate and determine that common convenience and necessity require that the prayer of said petition be granted as hereafter set forth; no person or corporation then or at any other time objecting thereto.

And they continue and adjourn said proceedings from time to time for further consideration and to make return thereof, all persons and corporations interested having due notice thereof to a meeting of the County Commissioners held at their office in Plymouth on the twenty-ninth day of May A.D. 1951, when and where they proceed to complete said proceedings and make return thereof as follows, to wit:-

DESCRIPTION OF THE LINES OF PART OF WALNUT PLAIN ROAD, BETWEEN THE INTERSECTION OF HIGH STREET (DECREE NO. 974) AND SAID WALNUT PLAIN ROAD AND THE SOUTHERLY END OF A COUNTY LAYOUT OF SAID WALNUT PLAIN ROAD (DECREE NO. 808) DATED FEBRUARY 18, 1930, IN THE TOWN OF ROCHESTER, AS LAID OUT BY THE COUNTY COMMISSIONERS UNDER PETITION OF THE SELECTMEN FILED APRIL 6, 1950 AND DECREE NO. 1101.

Westerly Line:

The westerly line of part of Walnut Plain Road begins at a county bound set in land of Jack Fernandes and Pedro Rose, said bound being two hundred eighteen and eighty-eight hundredths (218.88) feet southwesterly from the westerly end of High Street as laid out by the County Commissioners under their Decree No. 974. The westerly line of Walnut Plain Road thence runs on a curve starting northeasterly and curving northerly and northwesterly on a radius of one hundred and sixty (160.00) feet through said land of Jack Fernandes and Pedro Rose and through land of Annie H. Tavares one hundred fifty-eight and two hundredths (158.02) feet to a county bound, thence running north 12° 44' 20" west (Magnetic Meridian) through said land of Tavares four hundred twenty-nine and twenty-two hundredths (429.22) feet to a county bound, thence running on a curve to the left on a radius of one thousand two hundred eight and ninety-nine hundredths (1,208.99) feet through said land of Tavares two hundred fifty-three and eighty hundredths (253.80) feet to a county bound, thence running north 24° 46' 00" west through said land of Tavares three hundred sixty-three and twenty-three hundredths

(363.23) feet to a county bound, thence running on a curve to the right on a radius of one thousand forty-five and fifty hundredths (1,045.50) feet through said land of Tavares, through land of the Town of Rochester and through land of Bertha Poirier (now Parker) four hundred ninety-two and sixty-eight hundredths (492.68) feet to a county bound and thence running north $2^{\circ} 14' 00''$ east through said land of Poirier (now Parker) two hundred and eighty-five (285.00) feet to a county bound, marking the northerly end of this layout, said bound also marks the southerly terminus of the westerly line of Walnut Plain Road as laid out by the County Commissioners under their Decree No. 808.

Easterly Line:

The easterly line of part of Walnut Plain Road begins at a county bound set in the northerly line of High Street as laid out by the County Commissioners under their Decree No. 974, said bound bears north $50^{\circ} 26' 10''$ east and is two hundred eighteen and eighty-eight hundredths (218.88) feet distant from the first-described bound in the above-described westerly line. The easterly line of Walnut Plain Road thence runs on a curve starting south-westerly and curving westerly and northwesterly on a radius of fifty (50.00) feet by land of Annie H. Tavares one hundred two and ninety-four hundredths (102.94) feet to a county bound, thence running north $12^{\circ} 44' 20''$ west through and by said land of Tavares four hundred nineteen and eighty-four hundredths (419.84) feet to a county bound, thence running on a curve to the left on a radius of one thousand two hundred fifty-eight and ninety-nine hundredths (1,258.99) feet in old Walnut Plain Road two hundred sixty-four and twenty-nine hundredths (264.29) feet to a county bound, thence running north $24^{\circ} 46' 00''$ west in old Walnut Plain Road by land of Annie H. Tavares three hundred sixty-three and twenty-three hundredths (363.23) feet to a county bound, thence running on a curve to the right on a radius of nine hundred ninety-five and fifty hundredths (995.50) feet by, through and by said land of Tavares and by and through land of Louis Santos and Flora Santos four hundred sixty-nine and twelve hundredths (469.12) feet to a county bound and thence running north $2^{\circ} 14' 00''$ east through said land of Santos and through land of Eleanor Duarte two hundred and eighty-five (285.00) feet to a county bound marking the northerly terminus of the above-described easterly line, said bound also marks the southerly terminus of the easterly line of Walnut Plain Road as laid out by the County Commissioners under their Decree No. 808, said bound bears south $87^{\circ} 46' 00''$ east and is fifty (50.00) feet distant from the last-described bound in the above-described westerly line.

And the easement over all the land lying between the above-

described lines is hereby taken for highway purposes, including the right to slope.

Said street when constructed shall be constructed on the center line of the above-described layout.

Said road where sidelines are parallel shall be fifty (50.00) feet in width.

All of that part of the old highway lying outside the above-described lines shall be discontinued as a public highway when the new roadway has been constructed within the limits of the above-described lines to the satisfaction of the County Commissioners.

For a further identification and a more particular description reference is hereby made to a plan entitled "Decree No. 1101. Plan of part of Walnut Plain Road, in the Town of Rochester" as laid out by the County Commissioners under petition of the Selectmen filed April 6, 1950, drawn on a scale of forty (40.00) feet to an inch by Lewis W. Perkins, County Engineer herewith filed and made a part of this decree.

The grade of the center of the above-described highway when fully completed in accordance with this decree is to conform to the grade of the said highway as at present constructed. Trees on the areas taken are not to be cut by the owners, but such trees as are designated by the County Commissioners will be cut into suitable lengths and deposited on other land of the owners by the contractor. If walls and fences are moved, the work will be done under construction without expense to owners. Owners of land taken as aforesaid are required to remove their buildings and other obstructions from the lands so taken within thirty days from the date of entry for construction.

The inhabitants of the town of Rochester aforesaid, are hereby ordered to cause said highway to be constructed as aforesaid, made safe and convenient for the public travel, and to the acceptance of the County Commissioners before the twenty-ninth day of May A.D., 1953.

The sums hereinafter named are awarded to the persons and corporations over whose lands easements are taken for said highway or who suffer damages on account thereof, to be paid from the County Treasury as soon as said town shall enter upon and take possession of said lands for the purpose of construction, to wit:

<u>Parcel No.</u>	<u>Supposed Owner</u>	<u>Sq.Ft. Taken</u>	<u>Sq. Ft. Discontinued</u>	<u>Award</u>
1	Jack Fernandes and Pedro Rose	250	---	\$ 1.00
2	Annie H. Tavares	28,840	---	50.00
3	Annie H. Tavares	980	6,530	1.00
4	Town of Rochester	3,710	---	--
5	Louis Santos and Flora Santos	240	190	1.00
6	Bertha Poirier (now Parker)	4,700	---	15.00
7	Eleanor Duarte	1,530	---	3.00

All names of owners herein given, although supposed to be correct are such only as matters of opinion and belief.

And said Commissioners order that the foregoing return be filed, accepted and recorded, and that an attested copy thereof be filed in the Registry of Deeds for the County of Plymouth and that an attested copy be transmitted to the Clerk of the Town of Rochester within the limits of which town said highway described herein lies.

(seal)

In Witness whereof, we here-
unto set our hands and the
seal of said County of Plymouth
this twenty-ninth day of May
in the year of our Lord nineteen
hundred and fifty-one.

Leo F. Nourse
Elva M. Bent
Norman G. MacDonald

}
County
Commissioners

On the petition of the Selectmen of Wareham presented to the County Commissioners of Plymouth County at their meeting holden at Plymouth on the thirtieth day of August in the year of our Lord nineteen hundred and fifty representing that part of the highway in said town known as Carver Road between the Carver town line and a point about 500 feet south thereof is narrow, crooked and inconvenient for use and in need of specific repair, locating anew, or relocation, and the intersections of said highway with connecting streets are dangerous for public travel, reference being had to the petition filed of record in the case.

The County Commissioners, pursuant to an order of notice duly published, posted and served, by which all persons and corporations interested had due notice thereof, met to view the premises at the County Commissioners' Office, Plymouth, in said County on the thirtieth day of January A.D. 1951, at 2:00 o'clock in the afternoon, and after viewing the premises and hearing all persons and corporations who desired to be heard, they adjudicate and determine that common convenience and necessity require that the prayer of said petition be granted as hereafter set forth; no person or corporation then or at any other time objecting thereto.

And they continue and adjourn said proceedings from time to time for further consideration and to make return thereof, all persons and corporations interested having due notice thereof to a meeting of the County

NO. 1107

RETURN OF
LOCATION

PART OF CARVER
ROAD, WAREHAM

May 29, 1951

Commissioners held at their office in Plymouth on the twenty-ninth day of May A.D. 1951, when and where they proceed to complete said proceedings and make return thereof as follows, to wit:-

DESCRIPTION OF THE LINES OF A PART OF
CARVER ROAD, BETWEEN THE CARVER TOWN
LINE AND A POINT ABOUT 500 FEET SOUTH
THEREOF, IN THE TOWN OF WAREHAM, AS
LAID OUT BY THE COUNTY COMMISSIONERS
UNDER PETITION OF THE SELECTMEN FILED
AUGUST 30, 1950 AND DECREE NO. 1107.

Westerly Line:

The westerly line of a part of Carver Road begins at a county bound set in the present westerly line of Carver Road at land of Ruel S. Gibbs and Homer L. Gibbs. The westerly line of Carver Road thence runs on a curve starting northeasterly and curving more northerly on a radius of two thousand twenty-eight and thirty-seven hundredths (2,028.37) feet through said land of Gibbs two hundred and twenty-two hundredths (200.22) feet to a point in or near the division line between the Town of Wareham and the Town of Carver. (See Decree No. 1108).

Easterly Line:

The easterly line of a part of Carver Road begins at a county bound set in the present easterly line of Carver Road at land of Ruel S. Gibbs and Homer L. Gibbs, said bound bears south 69° 34' 00" east and is fifty (50.00) feet distant from the first-described bound in the above-described westerly line. The easterly line of Carver Road thence runs on a curve starting northeasterly and curving more northerly on a radius of two thousand seventy-eight and thirty-seven hundredths (2,078.37) feet in old Carver Road one hundred seventy-one and nine hundredths (171.09) feet to a county bound set in or near the division line between the Town of Wareham and the Town of Carver, said bound bears south 40° 49' 30" east and is sixty and twenty-six hundredths (60.26) feet distant from the last-described point in the above-described westerly line.

And the easement over all the land lying between the above-described lines is hereby taken for highway purposes, including the right to slope.

Said street when constructed shall be constructed on the center line of the above-described layout.

All of that part of the old highway lying outside the above-described lines shall be discontinued as a public highway when the new roadway has been constructed within the limits of the above-described lines to the satisfaction of the County Commissioners.

For a further identification and a more particular description reference is hereby made to a plan entitled "Decree No. 1107. Plan of part of

Carver Road, in the Town of Wareham" as laid out by the County Commissioners under petition of the Selectmen filed August 30, 1950, drawn on a scale of forty (40.00) feet to an inch by Lewis W. Perkins, County Engineer, herewith filed and made a part of this decree.

The grade of the center of the above-described highway when fully completed in accordance with this decree is to conform to the grade of the said highway as at present constructed. Trees on the areas taken are not to be cut by the owners, but such trees as are designated by the County Commissioners will be cut into suitable lengths and deposited on other land of the owners by the contractor. If walls and fences are moved, the work will be done under construction without expense to owners. Owners of land taken as aforesaid are required to remove their buildings and other obstructions from the lands so taken within thirty days from the date of entry for construction.

The inhabitants of the town of Wareham aforesaid, are hereby ordered to cause said highway to be constructed as aforesaid, made safe and convenient for the public travel, and to the acceptance of the County Commissioners before the twenty-ninth day of May A.D., 1953.

The sums hereinafter named are awarded to the persons and corporations over whose lands easements are taken for said highway or who suffer damages on account thereof, to be paid from the Town Treasury as soon as said town shall enter upon and take possession of said lands for the purpose of construction, to wit:

<u>Parcel No.</u>	<u>Supposed Owner</u>	<u>Sq.Ft. Taken</u>	<u>Sq.Ft. Discontinued</u>	<u>Award</u>
1	Ruel S. Gibbs and Homer L. Gibbs	550	---	\$1.00
2	Ruel S. Gibbs and Homer L. Gibbs	---	420	---

All names of owners herein given, although supposed to be correct, are such only as matters of opinion and belief.

And said Commissioners order that the foregoing return be filed, accepted and recorded, and that an attested copy thereof be filed in the Registry of Deeds for the County of Plymouth and that an attested copy be transmitted to the Clerk of the Town of Wareham within the limits of which town said highway described herein lies.

(seal)

In Witness whereof, we hereunto set our hands and the seal of said County of Plymouth this twenty-ninth day of May in the year of our Lord nineteen hundred and fifty-one.

Leo F. Nourse

Elva M. Bent

Norman G. MacDonald

County
CommissionersNO. 1108RETURN OF
LOCATIONPART OF TREMONT
STREET, CARVERMay 29, 1951

On the petition of the Selectmen of Carver presented to the County Commissioners of Plymouth County at their meeting holden at Plymouth on the twelfth day of September in the year of our Lord nineteen hundred and fifty representing that part of the highway in said town known as Tremont Street from the Wareham town line easterly for a distance of about one-half mile is narrow, crooked and inconvenient for use and in need of specific repair, locating anew, or relocation, and the intersections of said highway with connecting streets are dangerous for public travel, reference being had to the petition filed of record in the case.

The County Commissioners, pursuant to an order of notice duly published, posted and served, by which all persons and corporations interested had due notice thereof, met to view the premises at the County Commissioners' Office, Plymouth, in said County on the thirtieth day of January, A. D. 1951, at 2:00 o'clock in the afternoon, and after viewing the premises and hearing all persons and corporations who desired to be heard, they adjudicate and determine that common convenience and necessity require that the prayer of said petition be granted as hereafter set forth; no person or corporation then or at any other time objecting thereto.

And they continue and adjourn said proceedings from time to time for further consideration and to make return thereof, all persons and corporations interested having due notice thereof to a meeting of the County Commissioners held at their office in Plymouth on the twenty-ninth day of May A.D. 1951, when and where they proceed to complete said proceedings and make return thereof as follows, to wit:-

DESCRIPTION OF THE LINES OF A PART OF TREMONT STREET, FROM THE WAREHAM TOWN LINE EASTERLY FOR A DISTANCE OF ABOUT ONE-HALF MILE, IN THE TOWN OF CARVER, AS LAID OUT BY THE COUNTY COMMISSIONERS UNDER PETITION OF THE SELECTMEN FILED SEPTEMBER 12, 1950 AND DECREE NO. 1108.

Westerly Line:

The westerly line of part of Tremont Street begins at a point in or near the division line between the Town of Carver and the Town of Wareham in land of Ruel S. Gibbs and Homer L. Gibbs, said point being the northerly terminus of the westerly line of Carver Road in Wareham as laid out by the County Commissioners under Decree No. 1107. The westerly line of Tremont Street thence runs on a curve starting northeasterly and curving more

northerly on a radius of two thousand twenty-eight and thirty-seven hundredths (2,028.37) feet through said land of Gibbs, through the Weweantit River and through land of Sylvia Morse Smith two hundred ninety-one and twenty-eight hundredths (291.28) feet to a county bound, thence running north 6° 33' 00" east (True Meridian) through said land of Smith and through land of Hugh Robert Bailey, Donald H. Bailey and Jennie E. Shaw one hundred seven and twenty hundredths (107.20) feet to a county bound, thence running on a curve to the right on a radius of one thousand three hundred eighty-three and seventy hundredths (1,383.70) feet in old Tremont Street by said land of Bailey et als. seven hundred sixty-six and fifty-six hundredths (766.56) feet to a county bound set in the present westerly line of Tremont Street, said bound marks the northerly terminus of the above-described westerly line of this Decree.

Easterly Line:

The easterly line of part of Tremont Street begins at a county bound set in or near the division line between the Town of Carver and the Town of Wareham, said bound bears south 40° 49' 30" east and is sixty and twenty-six hundredths (60.26) feet distant from the first-described point in the above-described westerly line. (See Decree No. 1107). The easterly line of Tremont Street thence runs on a curve starting northeasterly and curving more northerly on a radius of two thousand seventy-eight and thirty-seven hundredths (2,078.37) feet in old Tremont Street three hundred thirty-two and fifty-two hundredths (332.52) feet to a county bound, thence running north 6° 33' 00" east in old Tremont Street by land of May L. Gibbs one hundred seven and twenty hundredths (107.20) feet to a county bound and thence running on a curve to the right on a radius of one thousand three hundred thirty-three and seventy hundredths (1,333.70) feet through, by and through said land of Gibbs and through land of Slocum-Gibbs Cranberry Co. seven hundred thirty-eight and eighty-seven hundredths (738.87) feet to a county bound set in the present easterly line of Tremont Street, said bound bears south 51° 42' 30" east and is fifty (50.00) feet distant from the last-described bound in the above-described westerly line.

And the easement over all the land lying between the above-described lines is hereby taken for highway purposes, including the right to slope.

Said street when constructed shall be constructed on the center line of the above-described layout.

Said road where sidelines are parallel shall be fifty (50.00) feet in width.

All of that part of the old highway lying outside the above-

described lines shall be discontinued as a public highway when the new roadway has been constructed within the limits of the above-described lines to the satisfaction of the County Commissioners.

For the purpose of building a bridge over the Weweantit River, the easement over any land lying outside the above-described layout is hereby taken for bridge appurtenances.

For a further identification and a more particular description reference is hereby made to a plan entitled "Decree No. 1108. Plan of part of Tremont Street, in the Town of Carver" as laid out by the County Commissioners under petition of the Selectmen filed September 12, 1950, drawn on a scale of forty (40.00) feet to an inch by Lewis W. Perkins, County Engineer, herewith filed and made a part of this decree.

The grade of the center of the above-described highway when fully completed in accordance with this decree is to conform to the grade of the said highway as at present constructed. Trees on the areas taken are not to be cut by the owners, but such trees as are designated by the County Commissioners will be cut into suitable lengths and deposited on other land of the owners by the contractor. If walls and fences are moved, the work will be done under construction without expense to owners. Owners of land taken as aforesaid are required to remove their buildings and other obstructions from the lands so taken within thirty days from the date of entry for construction.

The inhabitants of the town of Carver aforesaid, are hereby ordered to cause said highway to be constructed as aforesaid, made safe and convenient for the public travel, and to the acceptance of the County Commissioners before the twenty-ninth day of May A.D., 1953.

The sums hereinafter named are awarded to the persons and corporations over whose lands easements are taken for said highway or who suffer damages on account thereof, to be paid from the Town Treasury reimbursement of one-half the total amount to be made by the County, as soon as said town shall enter upon and take possession of said lands for the purpose of construction, to wit:

<u>Parcel No.</u>	<u>Supposed Owner</u>	<u>Sq.Ft. Taken</u>	<u>Sq.Ft. Discontinued</u>	<u>Award</u>
1	Ruel S. Gibbs and Homer L. Gibbs	---	600	-- --
2	Ruel S. Gibbs and Homer L. Gibbs	120	---	1.00
3	Sylvia Morse Smith	4,140	---	20.00
4	May L. Gibbs	2,250	4,360	5.00
5	Hugh Robert Bailey, Donald H. Bailey and Jennie E. Shaw	350	2,950	1.00
6	Slocum-Gibbs Cranberry Company	600	---	1.00

All names of owners herein given, although supposed to be correct are such only as matters of opinion and belief.

And said Commissioners order that the foregoing return be filed,

accepted and recorded, and that an attested copy thereof be filed in the Registry of Deeds for the County of Plymouth and that an attested copy be transmitted to the Clerk of the Town of Carver within the limits of which town said highway described herein lies.

(seal)

In Witness whereof, we hereunto set our hands and the seal of said County of Plymouth this twenty-ninth day of May in the year of our Lord nineteen hundred and fifty-one.

Leo F. Nourse
Elva M. Bent
Norman G. MacDonald } County Commissioners

VOTED, in accordance with the provisions of Chapter 782 of the Acts of 1949, to increase the salaries of certain employees of the Plymouth County Hospital in accordance with the following schedule, effective June 1, 1951:

<u>NAME</u>	<u>CLASSIFICATION</u>	<u>NEW RATE</u>
Ralph C. Nute	Asst. Cook	\$2130. 1M
Priscilla Harris	Maid	1500. M
Marguerite Ruel	Att. Nurse	2070. 1M
Harry Sinclair	Att. Nurse	1800. 2M
Eleanor Howe	Student Nurse	1770. 1M

Leo F. Nourse
Elva M. Bent
Norman G. MacDonald } County Commissioners

It is ORDERED, in accordance with notice of intent approved by the County Commissioners on May 22, 1951 and certificate of employment filed thereafter, that Angela R. Holmes, of Plymouth, be and hereby is appointed Junior Clerk at the Registry of Deeds in Plymouth, at the salary rate of \$1860. per annum, effective June 11, 1951; said appointment to fill the vacancy caused by the retirement of Caroline F. Gooding.

Leo F. Nourse
Elva M. Bent
Norman G. MacDonald } County Commissioners

VOTE
INCREASE SALARIES - CERTAIN EMPLOYEES
PLYMOUTH COUNTY HOSPITAL
June 12, 1951

SALARY ORDER
APPOINT A. R. HOLMES, JUNIOR CLERK
REGISTRY OF DEEDS
June 12, 1951

NO. 1101

ORDER

PAYMENT OF AWARDS
PART OF WALNUT
PLAIN ROAD,
ROCHESTER

June 26, 1951

It is ORDERED that there be paid from the County Treasury to the following persons, on application therefor, the amounts named as awards for damage caused by the taking of land on part of Walnut Plain Road in the Town of Rochester under the provisions of Decree No. 1101:

<u>Parcel No.</u>	<u>Supposed Owner</u>	<u>Supposed Mortgagee</u>	<u>Award</u>
1	Jack Fernandes and Pedro Rose		\$ 1.00
2 & 3	Annie H. Tavares	Federal Land Bank of Springfield	51.00
5	Louis Santos and Flora Santos		1.00
6	Bertha Poirier (now Parker)		15.00
7	Eleanor Duarte		3.00
Total			\$71.00

Leo F. Nourse }
 Elva M. Bent } County
 Norman G. MacDonald } Commissioners

SALARY ORDER

APPOINT E. I.
WILBUR, JR. CLK.

COUNTY AID TO
AGRICULTURE

June 26, 1951

It is ORDERED in accordance with notice of intent approved by the County Commissioners on June 12, 1951 and certificate of employment filed thereafter, that Elvera I. Wilbur of Brookville, be and hereby is appointed Junior Clerk in the office of County Aid to Agriculture, at the salary rate of \$1860. per annum, effective June 18, 1951; said appointment to fill the vacancy caused by the resignation of Carol Meldrum on July 15, 1951.

Leo F. Nourse }
 Elva M. Bent } County
 Norman G. MacDonald } Commissioners

SALARY ORDER

RECLASSIFICATION
M.M. DICKINSON TO
PRINCIPAL CLERK

CLERK OF COURTS'
OFFICE

July 3, 1951

It is ORDERED, in accordance with notice of intent approved by the County Commissioners on June 19, 1951, and certificate of employment filed thereafter, that Mildred M. Dickinson, Senior Clerk in the office of the Clerk of Courts in Brockton, be and hereby is reclassified to the new position of Principal Clerk, at the new salary rate of \$2940. per annum, effective July 1, 1951.

Leo F. Nourse }
 Elva M. Bent } County
 Norman G. MacDonald } Commissioners

It is ORDERED, in accordance with notice of intent approved by the County Commissioners on June 19, 1951, and certificate of employment filed thereafter, that Pauline A. Zanello, Junior Clerk in the office of the Clerk of Courts in Plymouth, be and hereby is reclassified as Senior Clerk at the new salary rate of \$2340. per annum, effective July 1, 1951; said promotion to fill the vacancy in rating caused by the promotion of Emma M. Ottani.

Leo F. Nourse }
Elva M. Bent } County
Norman G. MacDonald } Commissioners

SALARY ORDER
RECLASSIFICATION
P.A.ZANELLO TO
SENIOR CLERK
CLERK OF COURTS'
OFFICE
July 3, 1951

It is ORDERED, in accordance with notice of intent approved by the County Commissioners on June 5, 1951, and certificate of employment filed thereafter, together with appointment approved by Charles Fairhurst, Justice of the Superior Court, on June 27, 1951, that Frank E. Parris, Head Clerk in the Registry of Deeds at Plymouth, be and hereby is promoted to the position of Assistant Register of Deeds, at the new salary rate of \$4200. per annum, effective July 1, 1951.

Leo F. Nourse }
Elva M. Bent } County
Norman G. MacDonald } Commissioners

SALARY ORDER
PROMOTION-
F.E.PARRIS TO
ASST. REGISTER
OF DEEDS
July 3, 1951

It is ORDERED, in accordance with notice of intent approved by the County Commissioners on June 5, 1951 and certificate of employment filed thereafter, that Iride A. Guerra, Supervising Clerk in the Registry of Deeds at Plymouth, be and hereby is reclassified to the new position of Head Clerk, at the new salary rate of \$3540. per annum, effective July 1, 1951.

Leo F. Nourse }
Elva M. Bent } County
Norman G. MacDonald } Commissioners

SALARY ORDER
RECLASSIFICATION
I.A.GUERRA TO
HEAD CLERK
REGISTRY OF
DEEDS
July 3, 1951

SALARY ORDERRECLASSIFICATION
H.B. STURTEVANT
TO
SUPERVISING CLK.
REGISTRY OF DEEDSJuly 3, 1951

It is ORDERED, in accordance with notice of intent approved by the County Commissioners on June 5, 1951, and certificate of employment filed thereafter, that Harriet B. Sturtevant, Senior Clerk in the Registry of Deeds at Plymouth, be and hereby is reclassified as Supervising Clerk, at the new salary rate of \$2940. per annum, effective July 1, 1951; said reclassification is to fill the vacancy created by the promotion of Iride A. Guerra.

Leo F. Nourse

Elva M. Bent

Norman G. MacDonald

County
Commissioners

SALARY ORDERAPPOINT ANN MON-
TANARI, JUNIOR
CLERKREGISTRY OF
DEEDSJuly 3, 1951

It is ORDERED, in accordance with notice of intent approved by the County Commissioners on June 5, 1951 and certificate of employment filed thereafter, that Ann Montanari, of North Plymouth, be and hereby is appointed to the new position of Junior Clerk at the Registry of Deeds in Plymouth, at the salary rate of \$1860. per annum, effective July 1, 1951.

Leo F. Nourse

Elva M. Bent

Norman G. MacDonald

County
Commissioners

SALARY ORDER
RECLASSIFICATION
M.E. CLARK TO
SENIOR CLERKPROBATION OFFICE
FOR JUVENILESJuly 3, 1951

It is ORDERED, in accordance with notice of intent approved by the County Commissioners on May 29, 1951 and certificate of employment filed thereafter, that Marilyn E. Clark, Junior Clerk in the office of the Probation Officer for Juveniles, for District Courts, in Brockton, be and hereby is reclassified to the new position of Senior Clerk, at the new salary rate of \$2460. per annum, effective July 1, 1951.

Leo F. Nourse

Elva M. Bent

Norman G. MacDonald

County
Commissioners

It is ORDERED, in accordance with notice of intent approved by the County Commissioners on June 5, 1951 and certificate of employment filed thereafter, that Marion C. White, of Brockton, be and hereby is appointed full time Junior Clerk in the office of the Probation Officer for Juveniles, for District Courts, in Brockton, at the salary rate of \$2220. per annum, effective July 1, 1951.

Leo F. Nourse
Elva M. Bent
Norman G. MacDonald
} County Commissioners

SALARY ORDER
APPOINT M. C. WHITE, FULL TIME JUNIOR CLERK
PROBATION OFFICE FOR JUVENILES
July 3, 1951

It is ORDERED, in accordance with notice of intent approved by the County Commissioners on June 12, 1951 and certificate of employment filed thereafter, that Ernest C. Dunham, of Plymouth, be and hereby is appointed to the new position of Prison Guard at the Jail and House of Correction in Plymouth, at the salary rate of \$2820. per annum, effective July 1, 1951.

Leo F. Nourse
Elva M. Bent
Norman G. MacDonald
} County Commissioners

SALARY ORDER
APPOINT E. C. DUNHAM, PRISON GUARD
JAIL AND HOUSE OF CORRECTION
July 3, 1951

ORDERED paid from the County Treasury to the Treasurer of the Town of Kingston the sum of Six Hundred Eighteen Dollars and Twenty-four Cents (\$618.24) as aid in the repair and construction of part of Main Street in said Town, in accordance with our vote of this date.

Leo F. Nourse
Elva M. Bent
Norman G. MacDonald
} County Commissioners

ORDER
AID, TOWN OF KINGSTON, MAIN STREET
July 10, 1951

VOTED, in accordance with the provisions of Chapter 782 of the Acts of 1949, to increase the salaries of certain employees in accordance with the following schedule, effective July 1, 1951:

<u>NAME</u>	<u>CLASSIFICATION</u>	<u>NEW RATE</u>
County Treasurer's Office:		
L. Annie Wood	Senior Clerk	\$2700.
Mary R. Valeriani	Senior Clerk	2460.
Beulah D. Harris	Junior Clerk	2160.

VOTE
INCREASE SALARIES - CERTAIN EMPLOYEES
July 10, 1951

<u>NAME</u>	<u>CLASSIFICATION</u>	<u>NEW RATE</u>
Registry of Deeds:		
Audrey M. Maloon	Photostat Operator	\$3240.
Ida W. Hall	Principal Clerk	3180.
Eunice C. Marrah	Junior Clerk	1920.
Vera Winkley	Junior Clerk	1920.
District Court of Brockton:		
Jean L. Goldie	Senior Clerk	2580.
Second District Court:		
Marjorie Cook	Senior Clerk	2400.
Leo F. Nourse	} County Commissioners	
Elva M. Bent		
Norman G. MacDonald		

VOTE

INCREASE SALARIES - CERTAIN EMPLOYEES, PLYMOUTH COUNTY HOSPITAL

July 10, 1951

VOTED, in accordance with the provisions of Chapter 782 of the Acts of 1949, to increase the salaries of certain employees of the Plymouth County Hospital in accordance with the following schedule, effective July 1, 1951:

<u>NAME</u>	<u>CLASSIFICATION</u>	<u>NEW RATE</u>
Nancy Ibbitson	Tel. Operator	\$2250. 1m
Alma Janson	Maid	1680. M
Elaine Reid	"	1830. 1m
Loretta Wood	"	2400.
Lloyd Boyden	Farmer	3120.
John Murphy	Asst. Physician	3780. M
George Nute	Att. Nurse	2070. 1m
Elizabeth Nason	Student Nurse	1890. 1m
Lulu V. Reed	" "	1620. M
Leo F. Nourse	} County Commissioners	
Elva M. Bent		
Norman G. MacDonald		

VOTE

AID, TOWN OF KINGSTON, MAIN STREET

July 10, 1951

VOTED, to aid the Town of Kingston by contributing the sum of Six Hundred Eighteen Dollars and Twenty-four Cents (\$618.24) for the project on Main Street, Kingston; said amount to be matched by a similar sum from the Town of Kingston.

Leo F. Nourse	} County Commissioners	
Elva M. Bent		
Norman G. MacDonald		

ORDERED that there be paid from the County Treasury to the Treasurer of the Town of Carver the sum of Fourteen Dollars (\$14.00) one-half the amount payable from the Treasury of said Town as awards for damage caused by the taking of land on part of Tremont Street in said Town, under the provisions of Decree No. 1108.

Leo F. Nourse
Elva M. Bent
Norman G. MacDonald } County Commissioners

NO. 1108

ORDER

REIMBURSEMENT OF ONE-HALF AWARDS ON PART OF TREMONT STREET, CARVER

July 17, 1951

It is ORDERED that there be paid from the Treasury of the Town of Carver to the following persons, on application therefor, the amounts named as awards for damage caused by the taking of land on part of Tremont Street in said Town, under the provisions of Decree No. 1108.

<u>Parcel No.</u>	<u>Supposed Owner</u>	<u>Supposed Mortgagee</u>	<u>Award</u>
2	Ruel S. Gibbs and Homer L. Gibbs		\$ 1.00
3	Sylvia Morse Smith		20.00
4	May L. Gibbs		5.00
5	Hugh Robert Bailey, Donald H. Bailey and Jennie E. Shaw		1.00
6	Slocum-Gibbs Cranberry Company		1.00
Total			\$28.00

Leo F. Nourse
Elva M. Bent
Norman G. MacDonald } County Commissioners

NO. 1108

WARRANT

AWARDS ON PART OF TREMONT ST., CARVER

July 17, 1951

It was VOTED to accept the bid of the Eastern States Farmers' Exchange Incorporated (Robert B. Bowler, local representative) to furnish the Plymouth County House of Correction with twenty-four ton of Dairy Feed (Sweepstakes) and twelve ton of Fitting Ration, billed at the current weekly price, F.O.B. car door siding, Plymouth.

Leo F. Nourse
Elva M. Bent
Norman G. MacDonald } County Commissioners

ACCEPT BID, ROBERT B. BOWLER

DAIRY FEED AND FITTING RATION

JAIL & HOUSE OF CORRECTION

July 17, 1951

ACCEPT BID.
DWINELL-WRIGHT
COMPANY

COFFEE

JAIL & HOUSE OF
CORRECTION

July 17, 1951

It was VOTED to accept the bid of the Dwinell-Wright Company, of Boston, Mass., to furnish the Plymouth County House of Correction with 200 lbs. of coffee @ 68 1/2¢ per lb. less 2% 15 days, freight prepaid.

Leo F. Nourse }
Elva M. Bent } County
Norman G. MacDonald } Commissioners

ACCEPT BID.
M. STOLL & CO.,
INC.

GROCERIES

JAIL & HOUSE OF
CORRECTION

July 17, 1951

It was VOTED to accept the bid of M. Stoll & Co., Inc., of Boston, Mass., to furnish the Plymouth County House of Correction with groceries, as listed below; terms 1% 10 days (exceptions noted) F.O.B. Delivered:

15 Cases	48/T	Evaporated Milk	@	6.21/Case	<u>Net</u>
5 Cases	6/10	Cranberry Sauce	@	5.69/Case	
5 Cases	6/10	Fancy Applesauce	@	4.24/Case	
25 Cases	6/10	Carver S. P. Tomatoes	@	6.49/Case	
10 Cases	6/10	Sweet Peas	@	4.64/Case	
40-100s		Gold Medal Flour	@	6.49/Cwt	<u>Net</u>
10 Cases	4/1	Gallon Salad Dressing	@	6.09/Case	
10-100s		Grandeur Pastry Flour	@	6.33/Cwt	<u>Net</u>
4-5 Gal. Tins		Wesson Oil	@	11.00/Tin	<u>Net</u>
20-100s		Granulated Sugar	@	8.90/Cwt	<u>Net</u>
1-100 lb.		Zenith Rice	@	12.00/Cwt	<u>Net</u>

Leo F. Nourse }
Elva M. Bent } County
Norman G. MacDonald } Commissioners

ORDER

ON COUNTY TREASURY-PAY COM. OF MASS. FOR SHORE PROTECTION WORK AT CROW POINT, IN HINGHAM

July 24, 1951

It is ORDERED that there be paid from the County Treasury to the Commonwealth of Massachusetts, (Port of Boston Authority), the sum of \$2,500.00 as Plymouth County's share of the cost of shore protection work at Crow Point, in the Town of Hingham, in accordance with the provisions of Chapter 181 of the Acts of 1946.

Leo F. Nourse }
Elva M. Bent } County
Norman G. MacDonald } Commissioners

NO. 1113

ORDER

REIMBURSEMENT OF ONE-HALF AWARDS ON PART OF WEST WASHINGTON ST., HANSON

July 24, 1951

ORDERED that there be paid from the County Treasury to the Treasurer of the Town of Hanson the sum of Sixty-three Dollars and Fifty Cents (\$63.50) one-half the amount payable from the Treasury of said Town

as awards for damage caused by the taking of land on part of West Washington Street in said Town, under the provisions of Decree No. 1113.

Leo F. Nourse	}	County
Elva M. Bent		Commissioners
Norman G. MacDonald		

It is ORDERED that there be paid from the Treasury of the Town of Hanson to the following persons, on application therefor, the amounts named as awards for damage caused by the taking of land on part of West Washington Street in said Town, under the provisions of Decree No. 1113.

NO. 1113
WARRANT
AWARDS ON PART
OF WEST WASH-
INGTON STREET,
HANSON
July 24, 1951

<u>Parcel No.</u>	<u>Supposed Owner</u>	<u>Supposed Mortgagee</u>	<u>Award</u>
1	Claus S. Johnson		\$ 1.00
4	Antony Jurkewicz & Mary Jurkewicz		25.00
5	Alton P. Trufant		100.00
7	Elsie R. Oertel		1.00
Total			\$127.00

Leo F. Nourse	}	County
Elva M. Bent		Commissioners
Norman G. MacDonald		

VOTED, in accordance with the provisions of Chapter 782 of the Acts of 1949, to increase the salaries of certain employees in accordance with the following schedule, effective August 1, 1951:

VOTE
INCREASE SALA-
RIES - CERTAIN
EMPLOYEES
July 31, 1951

<u>NAME</u>	<u>CLASSIFICATION</u>	<u>NEW RATE</u>
Registry of Deeds:		
Virginia Grandi	Junior Clerk	\$1920.
Marjorie Peterson	Junior Clerk	1920.
Dorothy H. Savery	Junior Clerk	2220.
District Court of Brockton:		
Marilyn Williams	Junior Clerk	1980.
Third District Court: (1/2)		
Leah A. Lillich	Junior Clerk	1080.
Third Probation Dept.: (1/2)		
Leah A. Lillich	Junior Clerk	1080.
Fourth District Court:		
Dorothy Cannon	Junior Clerk	2040.
House of Correction:		
Robert L. Woodward	Prison Guard	3180.

Leo F. Nourse	}	County
Elva M. Bent		Commissioners
Norman G. MacDonald		

SALARY ORDERAPPOINT B. I.
WHITE, HOME
DEMONSTRATION
AGENTCOUNTY AID TO
AGRICULTUREJuly 31, 1951

It is ORDERED in accordance with notice of intent approved by the County Commissioners on June 19, 1951 and certificate of employment filed thereafter, that Beatrice Isabelle White be and hereby is appointed Home Demonstration Agent for County Aid to Agriculture, in Brockton, at the salary rate of \$3600. per annum, effective August 1, 1951; said appointment to fill the vacancy caused by the resignation of Susan G. Lake on July 31, 1951.

Leo F. Nourse	}	County
Elva M. Bent		Commissioners
Norman G. MacDonald		

NO. 1092DISMISSAL OF
PETITIONFRONT STREET,
MARIONJuly 31, 1951

On the petition of the Selectmen of the Town of Marion presented to the County Commissioners of Plymouth County at their meeting holden at Plymouth on the twentieth day of December in the year of our Lord nineteen hundred and forty-nine representing that the highway in said town known as Front Street, between Wareham Street and Cottage Street, is narrow, crooked and inconvenient for use and in need of specific repair, locating anew, or relocation, and the intersections of said highway with connecting streets are dangerous for public travel, reference being had to the petition filed of record in the case.

The County Commissioners, pursuant to an order of notice duly published, posted and served, by which all persons and corporations interested had due notice thereof, met to view the premises at the County Commissioners' Office, Plymouth, in said County on the third day of July A.D., 1951, at 2:00 o'clock in the afternoon, and after viewing the premises and hearing all persons and corporations who desired to be heard, they adjudicate and determine that common convenience and necessity require that the prayer of said petition be granted as hereafter set forth; no person or corporation then or at any other time objecting thereto.

And they continue and adjourn said proceedings from time to time for further consideration and to make return thereof, all persons and corporations interested having due notice thereof to a meeting of the County Commissioners held at their office in Plymouth on the thirty-first day of July, A.D., 1951, when and where

It is ORDERED, ADJUDGED and DECREED that said petition be and here-
by is dismissed.

(seal)

IN WITNESS whereof, the said
County Commissioners have
hereunto set their hands
and the seal of said County
of Plymouth this thirty-first
day of July A.D., 1951.

Leo F. Nourse
Elva M. Bent
Norman G. MacDonald

}
} County
} Commissioners

--

--

PLYMOUTH, SS.

AT A REGULAR STATUTORY MEETING OF THE COUNTY COMMISSIONERS OF PLYMOUTH COUNTY, HOLDEN AT PLYMOUTH WITHIN AND FOR SAID COUNTY, ON THE FIRST TUESDAY OF AUGUST A. D. 1951, BEING THE SEVENTH DAY OF SAID MONTH:

PRESENT:

- HON. LEO F. NOURSE, Bridgewater, Chairman
- HON. ELVA M. BENT, Brockton
- HON. NORMAN G. MacDONALD, Hanson

ORDERED that there be paid from the County Treasury to Warren S. Simpson, P. O. Box 608, North Adams, Mass., the sum of Six Thousand, Five Hundred Dollars (\$6,500.00) for moving his house a minimum of twenty-five feet back of the street line, newly established by the County Commissioners under their Decree No. 926 (1951 Section) Broadway, Hanover, in full of all claims for house moving caused by the laying out of said street under said decree.

Leo F. Nourse	}	County
Elva M. Bent		Commissioners
Norman G. MacDonald		

VOTED, in accordance with the provisions of Chapter 782 of the Acts of 1949, to increase the salaries of certain employees of the Plymouth County Hospital in accordance with the following schedule, effective August 1, 1951:

<u>NAME</u>	<u>CLASSIFICATION</u>	<u>NEW RATE</u>
Richard Hanna	Porter	\$1770. 1M
Parker Chandler	Porter	1950. 1M
Vivian Zink	Att. Nurse	1860. M
William Bennett	Att. Nurse	1860. M
Ethel Bennett	Att. Nurse	1860. M

Leo F. Nourse	}	County
Elva M. Bent		Commissioners
Norman G. MacDonald		

ORDER

NO. 926 (1951 SECTION) BROADWAY, HANOVER

PAYMENT TO WARREN S. SIMPSON FOR REMOVING HOUSE FROM STREET LIMITS

August 7, 1951

VOTE

INCREASE SALARIES - CERTAIN EMPLOYEES, PLYMOUTH COUNTY HOSPITAL

August 7, 1951

SALARY ORDER

APPOINT D. A. MARINI, ASSISTANT AGRICULTURAL AGENT

COUNTY AID TO AGRICULTURE

August 7, 1951

It is ORDERED in accordance with notice of intent approved by the County Commissioners on July 3, 1951, and certificate of employment filed thereafter, that Dominic Alexander Marini, of Acton, be and hereby is appointed Assistant County Agricultural Agent for County Aid to Agriculture, at the salary rate of \$3060. per annum, effective August 1, 1951; said appointment to fill the vacancy caused by the resignation of Lewis F. Norwood, Jr., on July 31, 1951.

Leo F. Nourse }
Elva M. Bent } County
Norman G. MacDonald } Commissioners

SALARY ORDER

APPOINT CARO SHUTE, ASST. HOME DEMONSTRATION AGENT

COUNTY AID TO AGRICULTURE

August 7, 1951

It is ORDERED, in accordance with notice of intent approved by the County Commissioners on June 19, 1951, and certificate of employment filed thereafter, that Caro Shute of Greene, Rhode Island, be and hereby is appointed Assistant Home Demonstration Agent for County Aid to Agriculture, at the salary rate of \$2760. per annum, effective August 1, 1951; said appointment to fill the vacancy caused by the resignation of Virginia Johnson Bjorklund on August 31, 1950.

Leo F. Nourse }
Elva M. Bent } County
Norman G. MacDonald } Commissioners

SALARY ORDER

APPOINT M. F. LEONARD, GROUNDSKEEPER

PLYMOUTH COUNTY HOSPITAL

August 7, 1951

It is ORDERED, in accordance with notice of intent approved by the County Commissioners on July 24, 1951 and certificate of employment filed thereafter, that Mahlon F. Leonard, of Plymouth, be and hereby is appointed Groundskeeper at the Plymouth County Hospital in Hanson, at the salary rate of \$2160. per annum, effective August 1, 1951; said appointment to fill the vacancy caused by the discharge of Donald Eldridge on July 21, 1951.

Leo F. Nourse }
Elva M. Bent } County
Norman G. MacDonald } Commissioners

On the petition of the Selectmen of Hanover presented to the County Commissioners of Plymouth County at their meeting holden at Plymouth on the second day of March in the year of our Lord nineteen hundred and thirty-seven, representing that the highway in said town known as Broadway, between the Hanson line and the Norwell line, is narrow, crooked and inconvenient for use and in need of specific repair, locating anew, or relocation, and the intersections of said highway with connecting streets are dangerous for public travel, reference being had to the petition filed of record in the case.

The County Commissioners, pursuant to an order of notice duly published, posted and served, by which all persons and corporations interested had due notice thereof, met to view the premises at the Town Hall, in Hanover, in said County on the second day of April A.D. 1937, at 10:00 o'clock in the forenoon, and after viewing the premises and hearing all persons and corporations who desired to be heard, they adjudicate and determine that common convenience and necessity require that the prayer of said petition be granted as hereafter set forth; no person or corporation then or at any other time objecting thereto.

And they continue and adjourn said proceedings from time to time for further consideration and to make return thereof, all persons and corporations interested having due notice thereof to a meeting of the County Commissioners held at their office in Plymouth on the seventh day of August, A.D. 1951, when and where they proceed to complete said proceedings and make return thereof as follows, to wit:-

DESCRIPTION OF THE LINES OF A PART OF BROADWAY IN THE TOWN OF HANOVER, BETWEEN THE HANSON TOWN LINE AND CROSS STREET, AS LAID OUT BY THE COUNTY COMMISSIONERS UNDER PETITION OF THE SELECTMEN FILED MARCH 2, 1937 AND PARTIAL AND FINAL DECREE NO. 926 (1951 SECTION)

Westerly and Northerly Line:

The westerly and northerly line of Broadway begins at a point in Indian Head River in the Town line between the Town of Hanson and the Town of Hanover. The westerly line of Broadway thence runs north $12^{\circ} 38' 30''$ east (all bearings being from True North) through land of John T. Kiely and Rita M. Kiely eighty-four (84.00) feet more or less to a county bound and thence continuing on the same course two hundred (200.00) feet to a county bound, thence running on a curve to the left on a radius of three thousand eight hundred seventeen and four hundredths (3,817.04) feet through said land of Kiely, by land of Robert Erickson and by land of Grace L. Morse four hundred fifty and seventy-nine hundredths (450.79) feet to a county bound marking a point of reverse curve, thence running on a curve to the right on a radius of seven hundred and sixty-five (765.00) feet by said land of Morse and by

PARTIAL & FINAL
NO. 926, 1951
SECTION

PARTIAL RETURN
OF LOCATION

PART OF BROADWAY
HANOVER

August 7, 1951

land of Reginald L. Walsh and Elizabeth A. Walsh three hundred two and ninety-seven hundredths (302.97) feet to a county bound marking a point of reverse curve, thence running on a curve to the left on a radius of sixty-one and fifty-eight hundredths (61.58) feet by, through and by said land of Walsh eighty-three and thirty-four hundredths (83.34) feet to a county bound set in the westerly line of Winter Street.

Then beginning again at a county bound set in the easterly line of Winter Street at land of Gordon C. Hanson and Nora M. Hanson, said bound bears north $0^{\circ} 48' 25''$ west and is sixty-seven and ten hundredths (67.10) feet distant from the last-described bound. The northerly line of Broadway thence runs on a curve starting southeasterly and curving easterly and north-easterly on a radius of eighty (80.00) feet through said land of Hanson one hundred sixteen and eleven hundredths (116.11) feet to a county bound, thence running north $47^{\circ} 51' 50''$ east by said land of Hanson one hundred seventy-six and forty-four hundredths (176.44) feet to a county bound, thence running on a curve to the left on a radius of one thousand two hundred and eighty (1,280.00) feet by said land of Hanson and by and through land of Asenath Phinney and through land of Leland W. Pratt and Nettie B. Pratt two hundred sixty-four and fifty-eight hundredths (264.58) feet to a county bound set in the northerly line of Center Street.

Then beginning again at a county bound set in the southerly line of Center Street at land of Robert B. Hatch and Pauline E. Hatch, said bound bears south $53^{\circ} 58' 46''$ east and is forty-five (45.00) feet distant from the last-described bound. The northerly line of Broadway thence runs on a curve starting southwesterly and curving southerly, easterly and north-easterly on a radius of fifty and fifty-two hundredths (50.52) feet through said land of Hatch one hundred seventeen and twenty-one hundredths (117.21) feet to a county bound, thence running north $83^{\circ} 05' 10''$ east by said land of Hatch, by land of Estate of Frances Russ Loring, by land of Vernon G. Morse, through land of James R. Davis and Edna M. Davis and through land of William F. Harris and Beatrice L. Harris one thousand one hundred seventy-seven and twenty-four hundredths (1,177.24) feet to a county bound, thence running on a curve to the left on a radius of one thousand three hundred nineteen and eighty-six hundredths (1,319.86) feet through land of Flora A. Tindale, through land of Dorothy H. MacLean, through land of Stanley A. Briggs and through land of Lot Phillips and Company Corporation five hundred seventy-one and three hundredths (571.03) feet to a county bound, thence running north $58^{\circ} 17' 50''$ east through said land of Lot Phillips and Company Corporation, through land of John A. Kingman and Helen E. Kingman and through land of Frank I. Kingman six hundred sixty-eight and sixty-five hundredths (668.65) feet to a county bound, thence running on a curve to the

right on a radius of four hundred ninety-six and twenty-two hundredths (496.22) feet through said land of Kingman, through land of Hubert N. Cleveland, through land of Matthew Ellis Graham and Jeannie Graham and through land of the Estate of Flora A. Tindale three hundred sixty and thirty-eight hundredths (360.38) feet to a county bound, thence running south $80^{\circ} 05' 30''$ east through and by said land of the Estate of Tindale and by land of the Town of Hanover two hundred sixty and forty-three hundredths (260.43) feet to a county bound, thence running on a curve to the left on a radius of eight hundred six and nineteen hundredths (806.19) feet by said land of Town of Hanover, by and through land of Irving W. Kingman, through and by land of Adeline Trafton et als., by land of Estate of Flora A. Tindale, by and through land of Clayton M. Crothers, Trustee and through land of C. Herbert Jefferson five hundred ninety and thirty-eight hundredths (590.38) feet to a county bound, thence running north $55^{\circ} 33' 20''$ east through said land of Jefferson fifty-two and three hundredths (52.03) feet to a county bound set in the westerly line of Cross Street, thence turning and running north $34^{\circ} 48' 50''$ west in the westerly line of Cross Street thirty-three and seventy-seven hundredths (33.77) feet to a county bound, said bound bears south $7^{\circ} 58' 10''$ west and is fifty-seven and sixty hundredths (57.60) feet distant from a county bound set in the easterly line of Cross Street as described in Decree of 1950 layout of Broadway, Hanover.

Easterly and Southerly Line:

The easterly and southerly line of Broadway begins at a point in the Indian Head River in the Town line between the Town of Hanson and the Town of Hanover. The easterly line of Broadway thence runs north $12^{\circ} 38' 30''$ east by land of Pearl S. Keddie about seventy-three (73.00) feet to a county bound and thence continues in the same course two hundred (200.00) feet to a county bound, thence running on a curve to the left on a radius of three thousand eight hundred sixty-two and four hundredths (3,862.04) feet by and through said land of Keddie four hundred fifty-six and eleven hundredths (456.11) feet to a county bound marking a point of reverse curve, thence running on a curve to the right on a radius of seven hundred and twenty (720.00) feet through said land of Keddie and through land of Edward Winthrop Sargent, Jr., Trustee two hundred eighty-five and fifteen hundredths (285.15) feet to a county bound marking a point of compound curve, the southerly line of Broadway thence runs on a curve to the right on a radius of five hundred and twelve hundredths (500.12) feet through said land of Sargent, Jr., Trustee, one hundred six and seventy-three hundredths (106.73) feet to a county bound, thence running north $40^{\circ} 47' 40''$ east by said land of Sargent, Jr., Trustee and through land of Robert M. Wells and Lenore W. Wells eighty-six and four hundredths (86.04) feet to a county

bound, thence running on a curve to the right on a radius of five hundred twenty and forty-three hundredths (520.43) feet through said land of Wells, through land of Donald A. Slack and Clara Louise Slack, through land of Emery M. Mayo and Mary W. Mayo and through land of Alonzo W. Mann and Lillie Mann three hundred eighty-four and fourteen hundredths (384.14) feet to a county bound, thence running north $83^{\circ} 05' 10''$ east through said land of Mann, through and by land of Clare E. Josselyn and Ruth H. Josselyn, by and through land of John E. Conathan and Helen R. Conathan, through land of Estate of Walter B. Boone and through land of James W. Vose and Rose E. Vose one thousand one hundred seventy-seven and twenty-four hundredths (1,177.24) feet to a county bound, thence running on a curve to the left on a radius of one thousand three hundred sixty-four and eighty-six hundredths (1,364.86) feet through said land of Vose, through and by land of Herbert T. Hunt and by land of Carl H. Wood and Lucy E. Wood five hundred ninety and fifty hundredths (590.50) feet to a county bound, thence running north $58^{\circ} 17' 50''$ east through said land of Wood and through land of Warren S. Simpson and Ruby S. Simpson five hundred thirteen and sixty-five hundredths (513.65) feet to a county bound, thence running on a curve to the right on a radius of eight hundred fifty-nine and fourteen hundredths (859.14) feet by and through said land of Simpson and through land of Thomas Drew Bates and Edith M. Bates six hundred twenty-three and ninety-five hundredths (623.95) feet to a county bound, thence running south $80^{\circ} 05' 30''$ east through said land of Bates one hundred five and forty-three hundredths (105.43) feet to a county bound, thence running on a curve to the left on a radius of eight hundred fifty-one and nineteen hundredths (851.19) feet through and by said land of Bates, by land of Robert Merlau Schaefer and Nancy A. Schaefer and by land of George A. Morgan and Olive P. Morgan four hundred fifty-one and thirty-four hundredths (451.34) feet to a county bound, thence running north $69^{\circ} 31' 40''$ east by said land of Morgan and by land of Kenneth L. Robbins and Kenneth L. Robbins, Jr. one hundred fifty-eight and forty hundredths (158.40) feet to a county bound and thence running on a curve to the right on a radius of eighty (80.00) feet by, through and by said land of Robbins and Robbins, Jr. one hundred seven and eighty-six hundredths (107.86) feet to a county bound set in the westerly line of Cross Street. The westerly line of Cross Street thence runs south $33^{\circ} 13' 30''$ east by said land of Robbins and Robbins, Jr. and by and through land of Esther F. Cook one hundred (100.00) feet to a county bound and continuing on the same course twenty-two (22.00) feet more or less to a point in the Town Line between the Town of Hanover and the Town of Hanson.

And the easement over all the land lying between the above-described lines is hereby taken for highway purposes, including the right to

slope.

Said street when constructed shall be constructed on the center line of the above-described layout.

Said road (Broadway) where sidelines are parallel shall be forty-five (45.00) feet in width.

All of that part of the old highway lying outside the above-described lines shall be discontinued as a public highway when the new roadway has been constructed within the limits of the above-described lines to the satisfaction of the County Commissioners.

For a further identification and a more particular description reference may be made to a plan entitled, "1951 Section. Partial Decree No. 926. Plan of part of Broadway in the Town of Hanover," as laid out by the County Commissioners under petition of the Selectmen filed March 2, 1937, drawn on a scale of forty (40.00) feet to an inch by Lewis W. Perkins, County Engineer, herewith filed and made a part of this Decree.

The grade of the center of the above-described highway when fully completed in accordance with this decree is to conform to the grade of the said highway as at present constructed. Trees on the areas taken are not to be cut by the owners, but such trees as are designated by the County Commissioners will be cut into suitable lengths and deposited on other land of the owners by the contractor. If walls and fences are moved, the work will be done under construction without expense to owners. Owners of land taken as aforesaid are required to remove their buildings and other obstructions from the lands so taken within thirty days from the date of entry for construction.

The inhabitants of the town of Hanover aforesaid, are hereby ordered to cause said highway to be constructed as aforesaid, made safe and convenient for the public travel, and to the acceptance of the County Commissioners before the seventh day of August A.D., 1953.

The sums hereinafter named are awarded to the persons and corporations over whose lands easements are taken for said highway or who suffer damages on account thereof, to be paid from the Town Treasury as soon as said town shall enter upon and take possession of said lands for the purpose of construction, to wit:

<u>Parcel No.</u>	<u>Supposed Owner</u>	<u>Sq.Ft. Taken</u>	<u>Sq.Ft. Discontinued</u>	<u>Award</u>
1	John T. Kiely & Rita M. Kiely	2,470	---	\$24.70
2	Pearl S. Keddie	2,420	2,540	24.20
3	Robert Erickson	---	50	-- --
4	Grace L. Morse	---	1,730	-- --
5	Edward Winthrop Sargent, Jr., Trustee	1,570	---	15.70
6	Reginald L. Walsh & Elizabeth A. Walsh	110	680	1.10
7	Gordon C. Hanson & Nora M. Hanson	550	---	5.50

<u>Parcel No.</u>	<u>Supposed Owner</u>	<u>Sq.Ft. Taken</u>	<u>Sq.Ft. Discontinued</u>	<u>Award</u>
8	Robert M. Wells & Lenore W. Wells	150	---	\$ 1.50
9	Donald A. Slack & Clara Louise Slack	600	---	6.00
10	Asenath Phinney	450	---	4.50
11	Emery M. Mayo & Mary W. Mayo	1,420	---	14.20
12	Leland W. Pratt	110	---	1.10
13	Robert B. Hatch & Pauline E. Hatch	2,710	---	54.20
14	Alonzo W. Mann & Lillie Mann	830	---	8.30
16	Clare E. Josselyn & Ruth H. Josselyn	460	50	4.60
18	John E. Conathan & Helen R. Conathan	180	20	1.80
19	James R. Davis & Edna M. Davis	1,390	---	13.90
20	Estate of Walter B. Boone	200	---	2.05
21	William F. Harris & Beatrice L. Harris	2,400	---	24.00
22	James W. Vose & Rose E. Vose	1,870	---	18.70
23	Estate of Flora A. Tindale	530	---	5.30
24	Dorothy H. MacLean	2,080	---	20.80
25	Herbert T. Hunt	340	300	3.40
26	Stanley A. Briggs	1,000	---	10.00
27	Lot Phillips and Company Corporation	1,350	---	13.50
28	Carl H. Wood & Lucy E. Wood	360	10	3.60
29	John A. Kingman & Helen E. Kingman	2,500	---	25.00
30	Warren S. Simpson & Ruby S. Simpson (House to be moved)	5,780	200	57.80
31	Frank I. Kingman	4,900	---	49.00
32	Hubert N. Cleveland	400	---	4.00
33	Matthew Ellis Graham & Jeannie Graham	1,650	---	16.50
34	Estate of Flora A. Tindale	1,850	130	18.50
35	Town of Hanover	---	960	---
36	Thomas Drew Bates & Edith M. Bates	550	580	5.80
37	Irving W. Kingman	60	110	1.00
38	Adeline Trafton, Life Estate to Alma Garfield Trafton & Mark Trafton	270	---	2.70
39	Robert Merlau Schaefer & Nancy A. Schaefer	---	580	---
40	George A. Morgan & Olive P. Morgan	---	700	---
41	Estate of Flora A. Tindale	---	300	---
42	Clayton M. Crothers	30	310	1.00
43	C. Herbert Jefferson	830	---	50.00
44	Kenneth L. Robbins & Kenneth L. Robbins, Jr.	110	870	1.10
45	Esther F. Cook	10	290	1.00

All names of owners herein given, although supposed to be correct, are such only as matters of opinion and belief.

And said Commissioners order that the foregoing return be filed, accepted and recorded, and that an attested copy thereof be filed in the Registry of Deeds for the County of Plymouth and that an attested copy be transmitted to the Clerk of the Town of Hanover within the limits of which town said highway described herein lies.

(seal)

In Witness whereof, we
 hereunto set our hands
 and the seal of said County
 of Plymouth this seventh day
 of August, in the year of

our Lord nineteen hundred
and fifty-one.

Leo F. Nourse	}	County
Elva M. Bent		Commissioners
Norman G. MacDonald		

On the petition of the Selectmen of Pembroke presented to the County Commissioners of Plymouth County at their meeting holden at Plymouth on the twenty-seventh day of February in the year of our Lord nineteen hundred and fifty-one representing that the highway in said town known as Maquan Street between the Hanson Town Line and Mattakeesett Street is narrow, crooked and inconvenient for use and in need of specific repair, locating anew, or relocation, and the intersections of said highway with connecting streets are dangerous for public travel, reference being had to the petition filed of record in the case.

The County Commissioners, pursuant to an order of notice duly published, posted and served, by which all persons and corporations interested had due notice thereof, met to view the premises at the County Commissioners' Office, Plymouth, in said County on the third day of July A.D. 1951, at 1:30 o'clock in the afternoon, and after viewing the premises and hearing all persons and corporations who desired to be heard, they adjudicate and determine that common convenience and necessity require that the prayer of said petition be granted as hereafter set forth; no person or corporation then or at any other time objecting thereto.

And they continue and adjourn said proceedings from time to time for further consideration and to make return thereof, all persons and corporations interested having due notice thereof to a meeting of the County Commissioners held at their office in Plymouth on the seventh day of August A.D. 1951, when and where they proceed to complete said proceedings and make return thereof as follows, to wit:-

DESCRIPTION OF THE LINES OF MAQUAN STREET, IN THE TOWN OF PEMBROKE, BETWEEN THE HANSON TOWN LINE AND MATTAKEESETT STREET, AS LAID OUT BY THE COUNTY COMMISSIONERS UNDER PETITION OF THE SELECTMEN FILED FEBRUARY 27, 1951 AND DECREE NO. 1119.

Northerly Line:

The northerly line of Maquan Street begins at a county bound set in the division line between the Town of Hanson and the Town of Pembroke at land of Jack E. Hollman, said bound marks the easterly terminus of Maquan

NO. 1119
RETURN OF
LOCATION
MAQUAN STREET,
PEMBROKE
August 7, 1951

Street as laid out under Decree No. 1080. The northerly line of Maquan Street thence runs on a curve starting southeasterly and curving more easterly on a radius of three hundred ten and fourteen hundredths (310.14) feet by said land of Hollman and through land of Margaret A. Berry and Edith H. Whitney sixty-eight and ninety-six hundredths (68.96) feet to a county bound, thence running south $58^{\circ} 05' 00''$ east (Magnetic Meridian) through said land of Berry and Whitney, through land of Edith H. Churchill, across an unnamed public way, through other land of Edith H. Churchill and through land of Josephine P. Stewart (Land Court Certificate No. 10088 and Plan No. 18566^A) one thousand one hundred thirty-five and twenty-nine hundredths (1,135.29) feet to a county bound, thence running on a curve to the right on a radius of one thousand four hundred sixty-three and seventy-nine hundredths (1,463.79) feet through said land of Stewart, through land of Melvin B. Shepherd, and through land of Eric DeVeuve three hundred and seventy-eight hundredths (300.78) feet to a county bound, thence running south $46^{\circ} 18' 37''$ east through said land of DeVeuve and through and by land of Estate of Charles D. Dyer seventy-one and seventy-two hundredths (71.72) feet to a county bound and thence running on a curve to the left on a radius of two hundred ninety-one and two hundredths (291.02) feet by said land of Dyer two hundred twenty-eight and six hundredths (228.06) feet to a county bound set in the westerly line of Mattakesett Street as laid out by the County Commissioners under Decree No. 942.

Southerly Line:

The southerly line of Maquan Street begins at a point in the division line between the Town of Hanson and the Town of Pembroke at land of Estate of Jennie E. Lewis Sturtevant, said point bears south $40^{\circ} 47' 40''$ east and is one hundred seventy-seven and fifteen hundredths (177.15) feet distant from the first-described bound in the above-described northerly line. The southerly line of Maquan Street thence runs south $58^{\circ} 05' 00''$ east by said land of Sturtevant, by land of Nathan M. Chase and Barbara F. Chase, by land of Frederic L. Burrill and Edna R. Burrill, by land of Harold G. Costa and Mary M. Costa, by land of Theodore C. Wilde, by land of United Cape Cod Cranberry Company, by land of Josephine P. Stewart and by other land of United Cape Cod Cranberry Company one thousand thirty-four and fifty-four hundredths (1,034.54) feet to a county bound and thence running on a curve to the right on a radius of one thousand four hundred eighteen and seventy-nine hundredths (1,418.79) feet by said land of United Cape Cod Cranberry Company two hundred ninety-one and fifty-three hundredths (291.53) feet to a county bound set in the westerly line of Mattakesett Street as laid out by the County Commissioners under Decree No. 942, said bound bears north $71^{\circ} 25'$

10" west and is three hundred six and six hundredths (306.06) feet distant from the last-described bound in the above-described northerly line of Maquan Street.

And the easement over all the land lying between the above-described lines is hereby taken for highway purposes, including the right to slope.

Said street when constructed shall be constructed on the center line of the above-described layout.

Said road where sidelines are parallel shall be forty-five (45.00) feet in width.

All of that part of the old highway lying outside the above-described lines shall be discontinued as a public highway when the new roadway has been constructed within the limits of the above-described lines to the satisfaction of the County Commissioners.

For a further identification and a more particular description reference is hereby made to a plan entitled "Decree No. 1119. Plan of Maquan Street, in the Town of Pembroke" as laid out by the County Commissioners under petition of the Selectmen filed February 27, 1951, drawn on a scale of forty (40.00) feet to an inch by Lewis W. Perkins, County Engineer, herewith filed and made a part of this decree.

The grade of the center of the above-described highway when fully completed in accordance with this decree is to conform to the grade of the said highway as at present constructed. Trees on the areas taken are not to be cut by the owners, but such trees as are designated by the County Commissioners will be cut into suitable lengths and deposited on other land of the owners by the contractor. If walls and fences are moved, the work will be done under construction without expense to owners. Owners of land taken as aforesaid are required to remove their buildings and other obstructions from the lands so taken within thirty days from the date of entry for construction.

The inhabitants of the town of Pembroke aforesaid, are hereby ordered to cause said highway to be constructed as aforesaid, made safe and convenient for the public travel, and to the acceptance of the County Commissioners before the seventh day of August A.D., 1953.

The sums hereinafter named are awarded to the persons and corporations over whose lands easements are taken for said highway or who suffer damages on account thereof, to be paid from the Town Treasury, reimbursement of one-half the total amount to be made by the County, as soon as said town shall enter upon and take possession of said lands for the purpose of construction, to wit:

<u>Parcel No.</u>	<u>Supposed Owner</u>	<u>Sq.Ft. Taken</u>	<u>Sq.Ft. Discontinued</u>	<u>Award</u>
2	Margaret A. Berry & Edith H. Whitney	1,300	---	\$13.00
5	Edith H. Churchill	1,900	---	19.00
9	Edith H. Churchill	660	---	6.60
10	Josephine P. Stewart (Lnd.Ct.Cert.#10088 & Plan #18566A)	1,800	---	18.00
14	Melvin B. Shepherd	450	---	4.50
15	Eric DeVeuve	1,150	---	11.50
16	Estate of Charles D. Dyer	150	440	1.50

All names of owners herein given, although supposed to be correct are such only as matters of opinion and belief.

And said Commissioners order that the foregoing return be filed, accepted and recorded, and that an attested copy thereof be filed in the Registry of Deeds for the County of Plymouth and that an attested copy be transmitted to the Clerk of the Town of Pembroke within the limits of which town said highway described herein lies.

(seal)

In Witness whereof, we here-
unto set our hands and the
seal of said County of Plymouth
this seventh day of August in
the year of our Lord nineteen
hundred and fifty-one.

Leo F. Nourse
Elva M. Bent
Norman G. MacDonald

}
County
Commissioners

NO. 1028
SECTIONS I & III
DECREE OF DIS-
MISSAL, FRONT
STREET, SCITUATE
(PART OF)
August 7, 1951

WHEREAS on the petition of the Selectmen of the Town of Scituate presented to the County Commissioners for the County of Plymouth at their meeting holden at Plymouth on the twentieth day of November A.D. 1944, the County Commissioners did, by virtue of Decree No. 1028 dated June 26, 1945, lay out a highway known as a part of Front Street (Section I), in the Town of Scituate, between First Parish Road and Beal Place and (Section III), from a point 200 feet south of Beaver Dam Road across the flats to Jericho Road, at a point near Porter Avenue, and Jericho Road from Porter Avenue to Hatherly Road.

By virtue of said decree, the inhabitants of the Town of Scituate were ordered to construct said highway and to have it made safe and convenient for public travel to the acceptance of said County Commissioners on or before the twenty-sixth day of June A.D. 1947; and on July 22, 1947 the time for the performance of said work was extended to the twenty-sixth day of

June A.D. 1949; and on June 21, 1949 the time for the performance of said work was extended to the twenty-sixth day of June A.D. 1951, all of which the inhabitants of said Town have not done.

It is hereby ORDERED, ADJUDGED and DECREED that Sections I and III of Decree No. 1028 made on the twenty-sixth day of June A.D. 1945 be and hereby is revoked.

(seal)

In Witness whereof, we here-
unto set our hands and the
seal of said County of Plymouth
this seventh day of August in
the year of our Lord nineteen
hundred and fifty-one.

Leo F. Nourse	}	Plymouth
Elva M. Bent		County
Norman G. MacDonald		Commissioners

It is ORDERED, in accordance with notice of intent approved by the County Commissioners on July 24, 1951 and certificate of employment filed thereafter, that Edward S. MacDonald be and hereby is promoted from Prison Guard to Senior Prison Guard at the Jail and House of Correction at Plymouth at the salary rate of \$3600. per annum, effective August 1, 1951; said promotion to fill the vacancy caused by the retirement of L. Wallace Flagg.

SALARY ORDER
PROMOTION E.S.
MacDONALD,
SENIOR PRISON
GUARD
JAIL & HOUSE OF
CORRECTION
August 14, 1951

Leo F. Nourse	}	County
Elva M. Bent		Commissioners
Norman G. MacDonald		

WHEREAS the installation of additional toilet facilities in jury rooms at the Plymouth County Court House is necessary due to new legislation
It is therefore VOTED, without advertising, that said work be done by day labor without delay, under the direction of the County Commissioners, as the good of the County requires, and in their opinions the best interests of the County will be served.

VOTE
TOILET FACIL-
ITIES - JURY
ROOMS AT PLY-
MOUTH COURT
HOUSE BY DAY
LABOR
August 14, 1951

Leo F. Nourse	}	County
Elva M. Bent		Commissioners
Norman G. MacDonald		

VOTE

TO RECORD IN-
SPECTION OF JAIL
AND HOUSE OF
CORRECTION

August 14, 1951

VOTED to enter on the records the following report of inspection of the Jail and House of Correction in Plymouth:

"In accordance with Chapter 126, Section 1 of the General Laws, the County Commissioners made an inspection of the Jail and House of Correction in Plymouth on August 7, 1951.

"The Commissioners found the institution in excellent condition. The buildings and grounds are well cared for.

"The total number of commitments to the House of Correction since the last inspection 296, and to the Jail 231. The total number in the institution on August 7, 1951 was 99; 4 women and 95 men. There was 1 lock-up.

"The following prisoners have been parolled from the institution since our last visit:

John L. Sullivan	Louis Gerstel	Carl Goldstein
Napoleon Texeira	Leon W. Comers	Raymond J. McCarthy
Richard P. Wager	Richard L. Perkins	Hugh T. McGrath
George Carlson	Ernest J. Taylor	Maurice W. Duquette
David Minish	Walter Osowich	Norman J. Pierson
Richard Washburn	Edward J. Murphy	Arthur Berg
Frederick E. Paul	Richard Baker	Thomas Holleran
Alan F. Lyons, Sr.	Thomas McDonald	Eugene L. Alexander
Francis P. Fitzgerald	Sidney Withem	Richard F. Meehan
Donald E. Wyman	George W. Blackwell, Jr.	Harry Wills

"Warrant for violation of his terms of parole was issued against John L. Sullivan on January 16, 1951, and return of service was made January 17, 1951.

"Respectfully submitted,

Leo F. Nourse	}	County Commissioners"
Elva M. Bent		
Norman G. MacDonald		

Leo F. Nourse	}	County Commissioners
Elva M. Bent		
Norman G. MacDonald		

NO. 1093

RETURN OF
LOCATION

PART OF SUMMER
STREET, PLYMOUTH

August 21, 1951

On the petition of the Selectmen of Plymouth presented to the County Commissioners of Plymouth County at their meeting holden at Plymouth on the twenty-seventh day of December in the year of our Lord nineteen hundred and forty-nine representing that part of the highway in said town known as Summer Street between Carver Road and Morton Park Road is narrow, crooked and inconvenient for use and in need of specific repair, locating anew, or relocation, and the intersections of said highway with connecting streets are dangerous for public travel, reference being had to the petition filed of record in the case.

The County Commissioners, pursuant to an order of notice duly pub-

lished, posted and served, by which all persons and corporations interested had due notice thereof, met to view the premises at the County Commissioners' Office, Plymouth, in said County on the sixth day of March A. D. 1950, at 2:30 o'clock in the afternoon, and after viewing the premises and hearing all persons and corporations who desired to be heard, they adjudicate and determine that common convenience and necessity require that the prayer of said petition be granted as hereafter set forth; no person or corporation then or at any other time objecting thereto.

And they continue and adjourn said proceedings from time to time for further consideration and to make return thereof, all persons and corporations interested having due notice thereof to a meeting of the County Commissioners held at their office in Plymouth on the twenty-first day of August A.D. 1951, when and where they proceed to complete said proceedings and make return thereof as follows, to wit:-

DESCRIPTION OF THE LINES OF A PART OF SUMMER STREET, IN THE TOWN OF PLYMOUTH, BETWEEN CARVER ROAD AND MORTON PARK ROAD, AS LAID OUT BY THE COUNTY COMMISSIONERS UNDER PETITION OF THE SELECTMEN FILED DECEMBER 27, 1949 AND DECREE NO. 1093.

Northerly Line:

The northerly line of a part of Summer Street begins at a county bound set in the northerly line of Federal Furnace Road at land of Robert Bowler, Jr. and Christine W. Bowler, as laid out by the County Commissioners under their Decree No. 935. The northerly line of Summer Street thence runs on a curve starting northeasterly and curving northerly and northwesterly on a radius of seventy-three and ninety-three hundredths (73.93) feet by said land of Bowler, Jr. one hundred thirty-six and seventy-three hundredths (136.73) feet to a county bound set in the westerly line of Carver Road.

Then beginning again at a county bound set in the easterly line of Carver Road at land of Louis Barrasso, said bound bears north 47° 05' 20" east and is fifty and forty-four hundredths (50.44) feet distant from the last-described bound. The northerly line of Summer Street thence runs on a curve starting southeasterly and curving easterly and northeasterly on a radius of one hundred thirty-nine and thirty-two hundredths (139.32) feet by and through said land of Barrasso one hundred eighty-six and fifty-eight hundredths (186.58) feet to a county bound, thence running north 52° 36' 00" east (True Meridian) through said land of Barrasso and in old Summer Street three hundred seventy-two and seventy-four hundredths (372.74) feet to a county bound, thence running in the center line of old Summer Street north 33° 41' 30" east seventy-seven and eighty-six hundredths (77.86) feet to a county bound, thence running on a curve to the right on a radius of three hundred and forty (340.00) feet in the center line of old Summer Street two

hundred fifty-five and eighty-nine hundredths (255.89) feet to a county bound, thence running north $76^{\circ} 48' 50''$ east in the center line of old Summer Street seventy-six and sixty-one hundredths (76.61) feet to a county bound, thence running north $60^{\circ} 17' 40''$ east in old Summer Street through land of Samuel Gordon and Margaret A. Gordon, through land of Horatio W. Pierce, Jr. and Marian E. Pierce, across old Summer Street, through land of Inhabitants of the Town of Plymouth, across old Summer Street, through land of Trentino Ceccarelli and Geraldine Ceccarelli and through land of Oscar I. Huntley two thousand one hundred four and forty hundredths (2,104.40) feet to a county bound, thence running on a curve to the right on a radius of one thousand one hundred ninety-four and forty-seven hundredths (1,194.47) feet through said land of Huntley and through land of Ruth Huntley two hundred forty and thirty-five hundredths (240.35) feet to a county bound marking a point of reverse curve and thence running on a curve to the left on a radius of seven hundred six and seven hundredths (706.07) feet through and by said land of Ruth Huntley two hundred sixty-seven and fifty-one hundredths (267.51) feet to a county bound, said bound marks the easterly terminus of the above-described northerly line.

Southerly Line:

The southerly line of a part of Summer Street begins at a county bound set in the southerly line of Federal Furnace Road as laid out by the County Commissioners under their Decree No. 935, said bound bears south $34^{\circ} 42' 00''$ east and is fifty (50.00) feet distant from the first-described bound in the above-described northerly line. The southerly line of Summer Street thence runs north $55^{\circ} 18' 00''$ east by and through land of Ellis W. Brewster two hundred forty-nine and fifteen hundredths (249.15) feet to a county bound, thence running north $52^{\circ} 36' 00''$ east through, by and through said land of Brewster and through land of Estate of Mary Fihelly three hundred eighty-seven and forty-four hundredths (387.44) feet to a county bound, thence running on a curve to the right on a radius of three thousand eight hundred forty-one and thirty hundredths (3,841.30) feet through said land of Estate of Mary Fihelly five hundred fifteen and eighty-six hundredths (515.86) feet to a county bound, thence running north $60^{\circ} 17' 40''$ east by and through said land of Estate of Mary Fihelly, through land of Inhabitants of the Town of Plymouth, through land of Lawrence H. Ward and Mildred B. Ward and through land of Anna J. Watson one thousand nine hundred seventy-five and forty hundredths (1,975.40) feet to a county bound, thence running on a curve to the right on a radius of nine hundred ninety-six and eighty-four hundredths (996.84) feet through and by said land of Watson one hundred seventy-three and sixty-three hundredths (173.63) feet to a county bound and thence running north $70^{\circ} 16' 28''$ east by land of Norman Gray and Elba C.

Gray two hundred four and sixty-seven hundredths (204.67) feet to a county bound marking the easterly terminus of the above-described southerly line, said bound bears south 30° 55' 40" west and is one hundred forty-nine and fifty-one hundredths (149.51) feet distant from the last-described bound in the above-described northerly line.

And the easement over all the land lying between the above-described lines is hereby taken for highway purposes, including the right to slope.

Said street when constructed shall be constructed on the center line of the above-described layout.

Said road where sidelines are parallel shall be fifty (50.00) feet in width.

All of that part of the old highway lying outside the above-described lines shall be discontinued as public highway when the new roadway has been constructed within the limits of the above-described lines to the satisfaction of the County Commissioners except that part marked "Not Discontinued".

For a further identification and a more particular description reference is hereby made to a plan entitled "Decree No. 1093. Plan of part of Summer Street, in the Town of Plymouth" as laid out by the County Commissioners under petition of the Selectmen filed December 27, 1949, drawn on a scale of forty (40.00) feet to an inch by Lewis W. Perkins, County Engineer, herewith filed and made a part of this decree.

The grade of the center of the above-described highway when fully completed in accordance with this decree is to conform to the grade of the said highway as at present constructed. Trees on the areas taken are not to be cut by the owners, but such trees as are designated by the County Commissioners will be cut into suitable lengths and deposited on other land of the owners by the contractor. If walls and fences are moved, the work will be done under construction without expense to owners. Owners of land taken as aforesaid are required to remove their buildings and other obstructions from the lands so taken within thirty days from the date of entry for construction.

The inhabitants of the town of Plymouth aforesaid, are hereby ordered to cause said highway to be constructed as aforesaid, made safe and convenient for the public travel, and to the acceptance of the County Commissioners before the twenty-first day of August A. D., 1953.

The sums hereinafter named are awarded to the persons and corporations over whose lands easements are taken for said highway or who suffer damages on account thereof, to be paid from the Town Treasury as soon as said town shall enter upon and take possession of said lands for the purpose of construction, to wit:

<u>Parcel No.</u>	<u>Supposed Owner</u>	<u>Sq.Ft. Taken</u>	<u>Sq.Ft. Discontinued</u>	<u>Award</u>
2	Ellis W. Brewster	760	570	\$ 1.00
3	Louis Barrasso	2,980	2,450	3.00
4	Estate of Mary Fihelly (Lnd. 25,180 sq.ft. \$200.00, 8", 14" Apples; 22", 24" Elms; 24" Maples, \$20.00 & Proximity to house, \$100.00)	25,180	570	320.00
5	Samuel Gordon & Margaret A. Gordon (Lnd. 4,110 sq.ft. \$80.00, 2-12", 1-16" Maples, \$25.00 & Proximity to house, \$100.00)	4,110	6,800	205.00
6	Horatio W. Pierce, Jr. & Marian E. Pierce	1,780	---	25.00
7	Inhabitants of the Town of Plymouth	55,040	---	---
10	Trentino Ceccarelli & Geraldine Ceccarelli	190	---	5.00
11	Lawrence H. Ward & Mildred B. Ward	3,060	---	60.00
12	Oscar I. Huntley	3,950	---	80.00
13	Anna J. Watson	910	---	10.00
15	Ruth Huntley	140	---	2.00

All names of owners herein given, although supposed to be correct are such only as matters of opinion and belief.

And said Commissioners order that the foregoing return be filed, accepted and recorded, and that an attested copy thereof be filed in the Registry of Deeds for the County of Plymouth and that an attested copy be transmitted to the Clerk of the Town of Plymouth within the limits of which town said highway described herein lies.

(seal)

In Witness whereof, we hereunto set our hands and the seal of said County of Plymouth this twenty-first day of August in the year of our Lord nineteen hundred and fifty-one.

Leo F. Nourse
Elva M. Bent
Norman G. MacDonald

County
Commissioners

NO. 1104

RETURN OF LOCATION

WINTER STREET, BRIDGEWATER

August 21, 1951

On the petition of the Selectmen of Bridgewater presented to the County Commissioners of Plymouth County at their meeting holden at Plymouth on the fifth day of July in the year of our Lord nineteen hundred and fifty representing that the highway in said town known as Winter Street between Conant Street and South Street is narrow, crooked and inconvenient for use and in need of specific repair, locating anew, or relocation, and the intersections of said highway with connecting streets are dangerous for public travel, reference being had to the petition filed of record in the case.

The County Commissioners, pursuant to an order of notice duly published, posted and served, by which all persons and corporations interested had due notice thereof, met to view the premises at the County Commissioners' Office, Plymouth, in said County on the third day of April A.D., 1951, at 2:00 o'clock in the afternoon, and after viewing the premises and hearing all persons and corporations who desired to be heard, they adjudicate and determine that common convenience and necessity require that the prayer of said petition be granted as hereafter set forth; no person or corporation then or at any other time objecting thereto.

And they continue and adjourn said proceedings from time to time for further consideration and to make return thereof, all persons and corporations interested having due notice thereof to a meeting of the County Commissioners held at their office in Plymouth on the twenty-first day of August, A.D. 1951, when and where they proceed to complete said proceedings and make return thereof as follows, to wit:-

DESCRIPTION OF THE LINES OF WINTER STREET, IN THE TOWN OF BRIDGEWATER, BETWEEN CONANT STREET AND SOUTH STREET, AS LAID OUT BY THE COUNTY COMMISSIONERS UNDER PETITION OF THE SELECTMEN FILED JULY 5, 1950, AND DECREE NO. 1104.

Northerly Line:

The northerly line of Winter Street begins at a county bound set in the easterly line of South Street at land of Stephen Sedach and Vera I. Sedach. The northerly line of Winter Street thence runs on a curve starting southeasterly and curving easterly and northeasterly on a radius of sixty (60.00) feet through said land of Sedach ninety and eighty-seven hundredths (90.87) feet to a county bound, thence running north 58° 42' 30" east (all bearings being from True Meridian) through and by said land of Sedach three hundred ninety-eight and thirty-two hundredths (398.32) feet to a county bound, thence running on a curve to the right on a radius of eight hundred seventeen and nineteen hundredths (817.19) feet in Winter Street, by said land of Sedach three hundred twelve and nineteen hundredths (312.19) feet to a county bound, thence running north 73° 37' 20" east in the center line of old Winter Street two hundred thirty and twenty-seven hundredths (230.27) feet to a county bound, thence running south 55° 11' 50" east in the center line of old Winter Street one hundred sixteen and ninety-seven hundredths (116.97) feet to a county bound, thence running south 85° 03' 30" east in old Winter Street and through land of Michael J. Jennings and Grace E. Jennings one hundred two and thirty-five hundredths (102.35) feet to a county bound, thence running on a curve to the left on a radius of seven hundred sixty-three and forty-six hundredths (763.46) feet through said land of Jennings five hundred thirty-nine and seventy-three hundredths

(539.73) feet to a county bound, thence running north $54^{\circ} 26' 10''$ east through said land of Jennings one hundred ninety and sixty-one hundredths (190.61) feet to a county bound, thence running on a curve to the left on a radius of one hundred (100.00) feet through said land of Jennings one hundred twenty-two and seventy hundredths (122.70) feet to a county bound set in the westerly line of Bedford Street (a State Highway).

Then beginning again at a county bound set in the easterly line of Bedford Street, said bound bears north $39^{\circ} 32' 13''$ east and is eighty and eighteen hundredths (80.18) feet distant from the last-described bound. The northerly line of Winter Street thence runs on a curve starting southeasterly and curving easterly and northeasterly on a radius of sixty-five (65.00) feet through land of Richard B. Pickett and Richard J. Pickett one hundred twenty-four and forty-five hundredths (124.45) feet to a county bound, thence running north $54^{\circ} 26' 10''$ east through said land of Pickett, through land of Richard B. Pickett and Clara L. Pickett and through other land of Richard B. Pickett and Richard J. Pickett five hundred fifty-one and seventy-three hundredths (551.73) feet to a county bound, thence running on a curve to the left on a radius of one thousand one hundred thirty-one and thirty-one hundredths (1,131.31) feet through said land of Richard B. Pickett and Richard J. Pickett four hundred seven and thirty-five hundredths (407.35) feet to a county bound, thence running north $33^{\circ} 48' 20''$ east through and by said land of Richard B. Pickett and Richard J. Pickett two hundred ninety-two and thirty-five hundredths (292.35) feet to a county bound, thence running on a curve to the right on a radius of six hundred eleven and seventy-five hundredths (611.75) feet by said land of Richard B. Pickett and Richard J. Pickett and in old Winter Street one hundred fifty-six and thirty-nine hundredths (156.39) feet to a county bound, thence running north $37^{\circ} 17' 15''$ east in the center line of old Winter Street one hundred eighty-nine and six hundredths (189.06) feet to a county bound, thence running north $89^{\circ} 18' 10''$ east by land of the Commonwealth of Massachusetts, and by land of Mildred H. Parsons and Grace E. Wixon four hundred and forty-five (445.00) feet to a county bound and thence running on a curve to the left on a radius of sixty (60.00) feet through said land of Parsons and Wixon ninety-four and twenty hundredths (94.20) feet to a county bound set in the westerly line of Conant Street.

Southerly Line:

The southerly line of Winter Street begins at a county bound set in the easterly line of South Street at land of William J. Welch and Catherine A. Welch, said bound bears south $5^{\circ} 31' 05''$ east and is one hundred eighty-one and six hundredths (181.06) feet distant from the first-described bound in the above-described northerly line. The southerly line

of Winter Street thence runs on a curve starting northeasterly and curving more easterly on a radius of two hundred (200.00) feet through and by said land of Welch one hundred sixty-one and seven hundredths (161.07) feet to a county bound, thence running north $58^{\circ} 42' 30''$ east by and through said land of Welch three hundred ninety-two and seventy-five hundredths (392.75) feet to a county bound, thence running on a curve to the right on a radius of seven hundred seventy-two and nineteen hundredths (772.19) feet through said land of Welch four hundred eighty-eight and thirty-three hundredths (488.33) feet to a county bound, thence running south $85^{\circ} 03' 30''$ east through and by said land of Welch three hundred forty-four and fifty hundredths (344.50) feet to a county bound, thence running north $79^{\circ} 04' 10''$ east by said land of Welch and in old Winter Street, by land of Michael Jennings and Grace Jennings, by Romney Road and by land of Laurence E. Cote two hundred sixty-four and thirty-seven hundredths (264.37) feet to a county bound, thence running north $54^{\circ} 26' 10''$ east by said land of Cote three hundred thirty-nine and sixty hundredths (399.60) feet to a county bound, thence running on a curve to the right on a radius of sixty-five (65.00) feet through said land of Cote one hundred twenty-four and forty-five hundredths (124.45) feet to a county bound set in the westerly line of Bedford Street (a State Highway).

Then beginning again at a county bound set in the easterly line of Bedford Street, said bound bears north $39^{\circ} 32' 13''$ east and is eighty and eighteen hundredths (80.18) feet distant from the last-described bound. The southerly line of Winter Street thence runs on a curve starting northwesterly and curving northerly and northeasterly on a radius of one hundred (100.00) feet through land of Lulu J. Hallgreen and Ethel Rose McCabe one hundred twenty-two and seventy hundredths (122.70) feet to a county bound, thence running north $54^{\circ} 26' 10''$ east through said land of Hallgreen and McCabe, by land of William G. Sanville and by land of Frank H. Gill five hundred eighty-nine and seventy-four hundredths (589.74) feet to a county bound, thence running on a curve to the left on a radius of one thousand one hundred seventy-six and thirty-one hundredths (1,176.31) feet by said land of Gill and through land of Sharon Box Company, Inc. four hundred twenty-three and fifty-six hundredths (423.56) feet to a county bound, thence running north $33^{\circ} 48' 20''$ east through said land of Sharon Box Company, Inc. two hundred ninety-two and thirty-five hundredths (292.35) feet to a county bound, thence running on a curve to the right on a radius of five hundred sixty-six and seventy-five hundredths (566.75) feet through said land of Sharon Box Company, Inc. and through land of Town of Bridgewater five hundred forty-eight and ninety-six hundredths (548.96) feet to a county bound, thence running north $89^{\circ} 18' 10''$ east through said land of Town of Bridgewater, one

hundred sixty-one and eleven hundredths (161.11) feet to a county bound and thence running on a curve to the right on a radius of sixty (60.00) feet through said land of Town of Bridgewater ninety-four and twenty-nine hundredths (94.29) feet to a county bound set in the westerly line of Conant Street, said bound bears south 0° 39' 10" east and is one hundred and sixty-five (165.00) feet distant from the last-described bound in the above-described northerly line.

And the easement over all the land lying between the above-described lines is hereby taken for highway purposes, including the right to slope.

Said street when constructed shall be constructed on the center line of the above-described layout.

Said road where sidelines are parallel shall be forty-five (45.00) feet in width.

All of that part of the old highway lying outside the above-described lines shall be discontinued as a public highway when the new roadway has been constructed within the limits of the above-described lines to the satisfaction of the County Commissioners.

For a further identification and a more particular description reference is hereby made to a plan entitled "Decree No. 1104. Plan of Winter Street, in the Town of Bridgewater" as laid out by the County Commissioners under petition of the Selectmen filed July 5, 1950, drawn on a scale of forty (40.00) feet to an inch by Lewis W. Perkins, County Engineer, herewith filed and made a part of this decree.

The grade of the center of the above-described highway when fully completed in accordance with this decree is to conform to the grade of the said highway as at present constructed. Trees on the areas taken are not to be cut by the owners, but such trees as are designated by the County Commissioners will be cut into suitable lengths and deposited on other land of the owners by the contractor. If walls and fences are moved, the work will be done under construction without expense to owners. Owners of land taken as aforesaid are required to remove their buildings and other obstructions from the lands so taken within thirty days from the date of entry for construction.

The inhabitants of the town of Bridgewater aforesaid, are hereby ordered to cause said highway to be constructed as aforesaid, made safe and convenient for the public travel, and to the acceptance of the County Commissioners before the twenty-first day of August A.D., 1953.

The sums hereinafter named are awarded to the persons and corporations over whose lands easements are taken for said highway or who suffer damages on account thereof, to be paid from the Town Treasury as soon as

said town shall enter upon and take possession of said lands for the purpose of construction, to wit:

<u>Parcel No.</u>	<u>Supposed Owner</u>	<u>Sq.Ft. Taken</u>	<u>Sq.Ft. Discontinued</u>	<u>Award</u>
1	William J. Welch & Catherine A. Welch	26,200	3,590	-- --
2	Stephen Sedach & Vera I. Sedach	4,290	4,750	10.00
3	Edith M. Ames	---	990	-- --
4	Michael J. Jennings & Grace E. Jennings (Lnd. 23,700 sq.ft. \$75.00 & 10" B. Oak; 12", 14", 16", 22" Pines; 14" Cedar; 18" Nut; 10", 12", 16" Elms, \$25.00)	23,700	2,540	100.00
5	Michael Jennings & Grace Jennings	---	2,300	-- --
6	Laurence E. Cote	1,920	3,310	5.00
7	Lulu J. Hallgreen & Ethel Rose McCabe	2,950	---	30.00
8	Richard B. Pickett & Richard J. Pickett	2,300	---	100.00
9	Richard B. Pickett & Clara L. Pickett	550	---	5.00
10	Richard B. Pickett & Richard J. Pickett	10,800	4,430	25.00
11	William G. Sanville	---	220	-- --
12	Frank H. Gill	---	2,900	-- --
13	Sharon Box Company, Inc.	11,880	---	10.00
14	Town of Bridgewater	---	2,130	-- --
15	Town of Bridgewater	19,960	---	-- --
16	Commonwealth of Massachusetts	---	1,660	-- --
17	Mildred H. Parsons & Grace E. Wixon	310	---	1.00

All names of owners herein given, although supposed to be correct are such only as matters of opinion and belief.

And said Commissioners order that the foregoing return be filed, accepted and recorded, and that an attested copy thereof be filed in the Registry of Deeds for the County of Plymouth and that an attested copy be transmitted to the Clerk of the Town of Bridgewater within the limits of which town said highway described herein lies.

(seal)

In Witness whereof, we hereunto set our hands and the seal of said County of Plymouth this twenty-first day of August in the year of our Lord nineteen hundred and fifty-one.

Elva M. Bent

Norman G. MacDonald

County

Commissioners

On the petition of the Planning Board of Hingham presented to the County Commissioners of Plymouth County at their meeting holden at Plymouth on the twenty-third day of January in the year of our Lord nineteen hundred and fifty-one representing that part of the highway in said town known as

NO.1116

RETURN OF LOCATION

PART OF HIGH STREET, HINGHAM

August 21, 1951

High Street between Carlton Road and the Hingham-Weymouth Town Line is narrow, crooked and inconvenient for use and in need of specific repair, locating anew, or relocation, and the intersections of said highway with connecting streets are dangerous for public travel, reference being had to the petition filed of record in the case.

The County Commissioners, pursuant to an order of notice duly published, posted and served, by which all persons and corporations interested had due notice thereof, met to view the premises at the County Commissioners Office, Plymouth, in said County on the third day of April A.D. 1951, at 2:30 o'clock in the afternoon, and after viewing the premises and hearing all persons and corporations who desired to be heard, they adjudicate and determine that common convenience and necessity require that the prayer of said petition be granted as hereafter set forth; no person or corporation then or at any other time objecting thereto.

And they continue and adjourn said proceedings from time to time for further consideration and to make return thereof, all persons and corporations interested having due notice thereof to a meeting of the County Commissioners held at their office in Plymouth on the twenty-first day of August A.D. 1951, when and where they proceed to complete said proceedings and make return thereof as follows, to wit:-

DESCRIPTION OF THE LINES OF A PART OF HIGH STREET, IN THE TOWN OF HINGHAM, BETWEEN CARLTON ROAD AND THE HINGHAM-WEYMOUTH TOWN LINE, AS LAID OUT BY THE COUNTY COMMISSIONERS UNDER PETITION OF THE SELECTMEN FILED JANUARY 23, 1951 AND DECREE NO.1116.

Northerly Line:

The northerly line of a part of High Street begins at a Hingham Highway bound set in the present northerly line of High Street at land of Francis J. and Christine P. Gallagher, said bound is set in or near the division line between the Town of Weymouth, Norfolk County and the Town of Hingham, Plymouth County. The northerly line of High Street thence runs on a curve starting easterly and curving southeasterly on a radius of one thousand four hundred thirteen and eighteen hundredths (1,413.18) feet by said land of Gallagher, across a way, through land of Estate of John H. Flaherty, through land of Chester E. and Louise Sampson, Life Estate of Kenneth A. Sampson and through land of Mary Townsend and James B. Hone two hundred seventy-eight and thirty hundredths (278.30) feet to a Hingham Highway bound, thence running south 77° 48' 40" east (all bearings being from True Meridian) through said land of Hone and through land of Harrison I. and Uta W. Hayden two hundred thirty-eight and seven hundredths (238.07) feet to a Hingham Highway bound, thence running south 80° 45' 10" east through said land of Hayden and through and by land of Howard A. Thompson

two hundred thirty-seven and sixty-two hundredths (237.62) feet to a Hingham Highway bound, thence running south $72^{\circ} 44' 00''$ east by said land of Thompson two hundred twenty-seven and twenty-five hundredths (227.25) feet to a Hingham Highway bound set in the westerly line of French Street.

Then beginning again at a Hingham Highway bound set in the easterly line of French Street at land of John L. and Jessie A. Bemis, said bound bears south $63^{\circ} 37' 50''$ east and is two hundred thirty-two and twenty-four hundredths (232.24) feet distant from the last-described bound. The northerly line of High Street thence runs south $70^{\circ} 17' 00''$ east by said land of Bemis thirty-seven and ninety-nine hundredths (37.99) feet to a Hingham Highway bound, thence running on a curve to the left on a radius of five hundred twenty-seven and eighteen hundredths (527.18) feet by said land of Bemis one hundred nineteen and forty-nine hundredths (119.49) feet to a Hingham Highway bound, thence running south $83^{\circ} 16' 10''$ east by said land of Bemis and by land of Annie M. Andrew one hundred ninety-one and eighty-seven hundredths (191.87) feet to a Hingham Highway bound, thence running south $89^{\circ} 58' 10''$ east by land of Lawrence E. Jr. and Almeda F. Schofield one hundred sixteen and six hundredths (116.06) feet to a Hingham Highway bound, thence running north $85^{\circ} 32' 20''$ east by said land of Schofield twenty-nine and forty-five hundredths (29.45) feet to a Hingham Highway bound, thence running south $83^{\circ} 28' 00''$ east across High Street, through land of Lawrence E. Schofield Jr., Albert R. Schofield and Catharine Schofield DeLargy and across High Street seven hundred sixty-two and six hundredths (762.06) feet to a Hingham Highway bound, thence running south $74^{\circ} 13' 20''$ east by said land of Schofield Jr., Schofield and DeLargy three hundred three and seventy-nine hundredths (303.79) feet to a Hingham Highway bound, thence running south $82^{\circ} 27' 40''$ east by said land of Schofield Jr., Schofield and DeLargy and by land of Otto and Olgar P. Weijanen two hundred eighty-six and sixty-four hundredths (286.64) feet to a Hingham Highway bound, thence running south $89^{\circ} 07' 30''$ east by said land of Weijanen and by land of Lawrence E. Schofield Jr., Albert R. Schofield and Catharine S. DeLargy one hundred twenty-six and forty-one hundredths (126.41) feet to a Hingham Highway bound and thence running south $89^{\circ} 40' 20''$ east by land of Ethel B. Plant and across Carleton Road one hundred sixty and thirty-six hundredths (160.36) feet to a Hingham Highway bound, said bound marks the easterly terminus of the above-described northerly line.

Southerly Line:

The southerly line of a part of High Street begins at a Hingham Highway bound set in the present southerly line of High Street at land of George T. and Emily L. McKnight, said bound is set in or near the division line between the Town of Weymouth, Norfolk County and the Town of Hingham,

Plymouth County, said bound bears south $6^{\circ} 24' 35''$ west and is forty-five and twenty-one hundredths (45.21) feet distant from the first-described bound in the above-described northerly line of High Street. The southerly line of High Street thence runs on a curve starting easterly and curving southeasterly on a radius of one thousand three hundred sixty-eight and eighteen hundredths (1,368.18) feet through and by said land of McKnight and by, through and by land of James H. and Louise L. Cleary two hundred seventy-three and seventy-eight hundredths (273.78) feet to a Hingham Highway bound, thence running south $77^{\circ} 48' 40''$ east by land of Lester F. and Eva M. Blackwell and by land of Harrison I. and Uta W. Hayden one hundred and fifty (150.00) feet to a Hingham Highway bound, thence running on a curve to the right on a radius of two thousand eight hundred (2,800.00) feet through said land of Hayden three hundred and fourteen hundredths (300.14) feet to a Hingham Highway bound, said bound marks a point of compound curve, thence running on a curve to the right on a radius of one hundred seventy-seven and seventeen hundredths (177.17) feet through said land of Hayden, one hundred ten and eighty-nine hundredths (110.89) feet to a Hingham Highway bound set in the westerly line of Ward Street.

Then beginning again at a Hingham Highway bound set in the easterly line of Ward Street, said bound bears south $84^{\circ} 40' 50''$ east and is sixty-six and three hundred eighty-five thousandths (66.385) feet distant from the last-described bound. The southerly line of High Street thence runs on a curve starting northwesterly and curving northerly, easterly and southeasterly on a radius of thirteen and three hundred fifty-five thousandths (13.355) feet by land of Catherine S. DeLargy thirty-three and thirty-five hundredths (33.35) feet to a Hingham Highway bound, thence running south $72^{\circ} 44' 00''$ east by said land of DeLargy one hundred sixty-one and ninety-nine hundredths (161.99) feet to a Hingham Highway bound, thence running on a curve to the right on a radius of forty-eight and six hundredths (48.06) feet by said land of DeLargy forty-six and eleven hundredths (46.11) feet to a Hingham Highway bound set in the westerly line of Ward Street.

Then beginning again at a Hingham Highway bound set in the easterly line of Ward Street, said bound bears south $35^{\circ} 09' 10''$ east and is two hundred and seventy-nine hundredths (200.79) feet distant from the last-described bound. The southerly line of High Street thence runs on a curve starting northerly and curving easterly and southeasterly on a radius of eighty (80.00) feet through land of Joseph H. Sherman one hundred fifty-nine and fifty-nine hundredths (159.59) feet to a Hingham Highway bound, thence running south $83^{\circ} 28' 00''$ east by and through said land of Sherman, through land of Lawrence E. Schofield Jr., Albert R. Schofield and Catherine Schofield DeLargy and through land of Harry R. Michelson one thousand one

hundred seventy-seven and six hundredths (1,177.06) feet to a Hingham Highway bound, thence running south 69° 45' 20" east by said land of Michelson two hundred eighteen and fifty-eight hundredths (218.58) feet to a Hingham Highway bound, thence running south 85° 42' 40" east by land of Thomas S. Duxbury two hundred forty and thirty-four hundredths (240.34) feet to a Hingham Highway bound, thence running south 86° 32' 40" east by land of John C. Winquist two hundred sixty and twenty-two hundredths (260.22) feet to a Hingham Highway bound and thence running south 88° 43' 00" east by said land of Winquist one hundred thirty-five and fifty-two hundredths (135.52) feet to a Hingham Highway bound, said bound marks the easterly terminus of the above-described southerly line, said bound bears south 7° 58' 40" west and is sixty-two and five thousandths (62.005) feet distant from the last-described bound in the above-described northerly line.

And the easement over all the land lying between the above-described lines is hereby taken for highway purposes, including the right to slope.

Said road where sidelines are parallel shall be the width as shown on said plans.

All of that part of the old highway lying outside the above-described lines shall be discontinued as a public highway when the new roadway has been constructed within the limits of the above-described lines to the satisfaction of the County Commissioners.

For a further identification and a more particular description reference is hereby made to a plan entitled "Decree No. 1116. Plan of part of High Street, in the Town of Hingham" as laid out by the County Commissioners under petition of the Selectmen filed January 23, 1951, drawn on a scale of forty (40.00) feet to an inch by Lewis W. Perkins, County Engineer, herewith filed and made a part of this decree.

The grade of the center of the above-described highway when fully completed in accordance with this decree is to conform to the grade of the said highway as at present constructed. Trees on the areas taken are not to be cut by the owners, but such trees as are designated by the County Commissioners will be cut into suitable lengths and deposited on other land of the owners by the contractor. If walls and fences are moved, the work will be done under construction without expense to owners. Owners of land taken as aforesaid are required to remove their buildings and other obstructions from the lands so taken within thirty days from the date of entry for construction.

The inhabitants of the town of Hingham aforesaid, are hereby ordered to cause said highway to be constructed as aforesaid, made safe and convenient for the public travel, and to the acceptance of the County Com-

missioners before the twenty-first day of August A.D., 1953.

The sums hereinafter named are awarded to the persons and corporations over whose lands easements are taken for said highway or who suffer damages on account thereof, to be paid from the Town Treasury as soon as said town shall enter upon and take possession of said lands for the purpose of construction, to wit:

<u>Parcel No.</u>	<u>Supposed Owner</u>	<u>Sq.Ft. Taken</u>	<u>Sq.Ft. Discontinued</u>	<u>Award</u>
1	George T. McKnight & Emily L. McKnight	110	---	\$ 5.50
2	Francis J. Gallagher & Christine P. Gallagher	---	20	-- --
3	Estate of John H. Flaherty	110	---	5.50
4	Chester E. & Louise Sampson (Life Estate of Kenneth A. Sampson)	90	---	4.50
5	James H. Cleary & Louise L. Cleary	60	---	3.00
6	Mary Townsend & James B. Hone	220	---	11.00
8	Harrison I. Hayden & Uta W. Hayden	800	---	40.00
9	Harrison I. Hayden & Uta W. Hayden (Lnd. 3,350 sq.ft. \$67.00)	3,350	---	67.00
10	Howard A. Thompson	125	---	6.25
13	Joseph H. Sherman	4,530	---	90.60
15	Lawrence E. Schofield, Jr. & Almeda F. Schofield	---	18,950	-- --
16	Lawrence E. Schofield, Jr., Albert R. Schofield & Catherine Schofield DeLargy	39,500	10,850	125.00
17	Lawrence E. Schofield, Jr., Albert R. Schofield & Catherine Schofield DeLargy	---	1,380	-- --
18	Harry R. Michelson	120	---	6.00

All names of owners herein given, although supposed to be correct, are such only as matters of opinion and belief.

And said Commissioners order that the foregoing return be filed, accepted and recorded, and that an attested copy thereof be filed in the Registry of Deeds for the County of Plymouth and that an attested copy be transmitted to the Clerk of the Town of Hingham within the limits of which town said highway described herein lies.

(seal)

In Witness whereof, we hereunto set our hands and the seal of said County of Plymouth this twenty-first day of August in the year of our Lord nineteen hundred and fifty-one.

Leo F. Nourse
 Elva M. Bent
 Norman G. MacDonald

County
 Commissioners

VOTED, in accordance with the provisions of Chapter 782 of the Acts of 1949, to increase the salaries of certain employees in accordance with the following schedule, effective September 1, 1951:

<u>NAME</u>	<u>CLASSIFICATION</u>	<u>NEW RATE</u>
Clerk of Courts' Office:		
P. Mary Farina	Junior Clerk	\$1980.
Frances L. Smith	Temp. Junior Clerk	1920.
Registry of Deeds:		
Carolyn Herget	Junior Clerk	1920.
County Aid to Agriculture:		
Lewis Inglee, Jr.	Assoc. Cty. Agr'l Agent	3780.
Leo F. Nourse	} County Commissioners	
Elva M. Bent		
Norman G. MacDonald		

It is ORDERED, in accordance with notice of intent approved by the County Commissioners on August 7, 1951, and certificate of employment filed thereafter, that Marguerite R. Sullivan, Junior Clerk in the office of the Second District Court, be and hereby is reclassified as Senior Clerk at the new salary rate of \$2340. per annum, effective August 1, 1951; said promotion to fill the vacancy caused by the resignation of Marjorie H. Cook.

Leo F. Nourse	} County Commissioners	
Elva M. Bent		
Norman G. MacDonald		

VOTED that the regular meeting of the County Commissioners be held on Wednesday, September 5, 1951 instead of Tuesday, September 4, 1951, a regular meeting day in accordance with vote of the County Commissioners dated July 27, 1937.

Leo F. Nourse	} County Commissioners	
Elva M. Bent		
Norman G. MacDonald		

VOTE

INCREASE SALARIES - CERTAIN EMPLOYEES

August 28, 1951

SALARY ORDER

RECLASSIFICATION - M. R. SULLIVAN, TO SENIOR CLERK

CLERK'S OFFICE, SECOND DISTRICT COURT

August 28, 1951

VOTE

REGULAR MEETING - WEDNESDAY, SEPTEMBER 5, 1951

August 28, 1951

VOTE

INCREASE SALARIES - CERTAIN EMPLOYEES

PLYMOUTH COUNTY HOSPITAL

September 5, 1951

VOTED, in accordance with the provisions of Chapter 782 of the Acts of 1949, to increase the salaries of certain employees of the Plymouth County Hospital in accordance with the following schedule, effective September 1, 1951:

<u>NAME</u>	<u>CLASSIFICATION</u>	<u>NEW RATE</u>
Louise Chamberlain	Att. Nurse	\$2010. 1M
I. Josephine Hazard	Att. Nurse	2010. 1M
Leo F. Nourse	} County Commissioners	
Elva M. Bent		
Norman G. MacDonald		

VOTE

TO BORROW MONEY IN ANTICIPATION OF COUNTY TAX

September 5, 1951

It was unanimously VOTED that Avis A. Ewell, as she is County Treasurer, be and hereby is authorized to borrow the sum of \$100,000.00 on the credit of the County, in anticipation of and to be repaid from the County tax of the current year, 1951, giving therefor four Tax Anticipation Notes.

Leo F. Nourse	} County Commissioners	
Elva M. Bent		
Norman G. MacDonald		

VOTE

SELL TAX ANTI-CIPATION NOTES NOS. 320 TO 323 INCL.

September 5, 1951

It was unanimously VOTED to award temporary loan notes of the County of Plymouth, Massachusetts, in the sum of One Hundred Thousand Dollars (\$100,000), issued in anticipation of the taxes of the year 1951, to The Second National Bank of Boston, of Boston, Massachusetts, at .89% discount. These notes are dated September 5, 1951 and are payable November 15, 1951, at The Second National Bank of Boston, in Boston, Massachusetts. Said notes are numbered 320 to 323 inclusive (four notes at \$25,000 each, without interest, being in the aggregate of \$100,000) and bear the certificate of the Director of Accounts, Boston, Massachusetts.

Leo F. Nourse	} County Commissioners	
Elva M. Bent		
Norman G. MacDonald		

It is ORDERED, in accordance with notice of intent approved by the County Commissioners on September 5, 1951 and certificate of employment filed thereafter, that Lucy B. Cordis, Senior Clerk in the Superior Court Probation Office, in Brockton, be and hereby is reclassified to the new position of Principal Clerk, at the new salary rate of \$3060. per annum, one-half of which is payable by Plymouth County, effective September 1, 1951.

Leo F. Nourse)
Elva M. Bent) County
Norman G. MacDonald) Commissioners

SALARY ORDER
RECLASSIFICATION
L. B. CORDIS TO
PRINCIPAL CLERK
SUPERIOR COURT
PROBATION
1/2 payable by
Ply.Cty.
September 11,
1951

VOTED, in accordance with notice of intent approved by the County Commissioners and certificate of employment filed thereafter, that the salary rate of James B. Gallagher, Dentist at the Plymouth County Hospital, be and hereby is increased from \$11.90 per day to \$18.46 per day, beginning July 1, 1951.

Leo F. Nourse)
Elva M. Bent) County
Norman G. MacDonald) Commissioners

SALARY ORDER
INCREASE - J.B.
GALLAGHER, DEN-
TIST
PLYMOUTH COUNTY
HOSPITAL
September 18, 1951

It was unanimously VOTED that Avis A. Ewell, as she is County Treasurer, be and hereby is authorized to borrow the sum of \$60,000 on the credit of the County, under the provisions of Chapter 175 of the Acts of 1951, giving therefor Plymouth County Tuberculosis Hospital Loan Notes.

Leo F. Nourse)
Elva M. Bent) County
Norman G. MacDonald) Commissioners

VOTE
AUTHORIZE TO
BORROW \$60,000.
PLYMOUTH COUNTY
TUBERCULOSIS
HOSPITAL LOAN
NOTES
September 18,
1951

VOTED to accept the provisions of Chapter 396 of the Acts and Resolves of the General Court for 1951 entitled, "An Act Authorizing the County Commissioners of the County of Plymouth to Participate in Co-operative Shore Protection and Repair of Damage in Certain Towns in Said County".

Leo F. Nourse)
Elva M. Bent) County
Norman G. MacDonald) Commissioners

VOTE
TO ACCEPT CHAP-
TER 396. OF THE
ACTS OF 1951
September 18,
1951

NO. 1096

ORDER

PAYMENT OF AWARDS
MAPLE STREET,
PLYMPTON

September 25,
1951

It is ORDERED that there be paid from the County Treasury to the following persons, on application therefor, the amounts named as awards for damage caused by the taking of land on Maple Street in the Town of Plympton under the provisions of Decree No. 1096:

<u>Parcel No.</u>	<u>Supposed Owner</u>	<u>Supposed Mortgagee</u>	<u>Award</u>
1	Elmer S. Wright & Eleanor H. Wright		\$31.00
2 & 4	Eugene A. Wright		43.20
3	Ralph H. Perkins		20.00
5 & 6	Esther J. Brackett		51.00
7, 8 & 10	Estate of Natalie L. Churchill		45.00
9	Elmer H. Johnson & Eleanor V. Johnson		5.00
11	S. Daniel Joy & Evelyn J. Joy	Middleborough Trust Company	21.00
12 & 13	Ethel M. Ells		30.00
14 & 15	The Bay State Co.		12.00
16	Howard L. Baker & Carrie E. Baker		30.00
17 & 20	Lawrence M. Felch		21.00
18	Mary E. Minton (Ind.Ct. Cert.#4028 & Plan #13741A)	Plymouth Federal Savings & Loan Association	17.00
19	Violet Foley & John Foley		20.00
Total			\$346.20

Leo F. Nourse
Elva M. Bent
Norman G. MacDonald

} County
Commissioners

VOTE

INCREASE SALARIES - CERTAIN EMPLOYEES

September 25,
1951

VOTED. in accordance with the provisions of Chapter 782 of the Acts of 1949, to increase the salaries of certain employees in accordance with the following schedule, effective October 1, 1951:

<u>NAME</u>	<u>CLASSIFICATION</u>	<u>NEW RATE</u>
Clerk of Courts' Office: Emma M. Ottani	Principal Clerk	\$3060.
Registry of Deeds: Elaine R. Moskos	Junior Clerk	2100.
Marion H. Robbins	Junior Clerk	2100.
Eunice A. Ruffini	Junior Clerk	2100.
Lorraine A. Monti	Junior Clerk	1920.
Law Library: (Brockton) Fred D. Rowe	Temp. Law Librarian	1920.

Leo F. Nourse
Elva M. Bent
Norman G. MacDonald

} County
Commissioners

It was unanimously VOTED that the sale of Plymouth County Tuberculosis Hospital Loan Notes, numbered 324 to 335 inclusive (12 notes at \$5,000 each, being in the aggregate of \$60,000) dated October 1, 1951, to the Plymouth National Bank, of Plymouth, Massachusetts, at 1% interest rate, plus \$5.00, be and hereby is confirmed. These notes will be registered in the name of the Plymouth National Bank, are payable \$20,000 on October 1st of each year 1952 to 1954 inclusive at The Second National Bank of Boston, in Boston, Massachusetts, will bear the certificate of the Director of Accounts, Boston, Massachusetts, issued pursuant to Chapter 175 of the Acts of 1951 and Vote of the County Commissioners passed on September 18, 1951, and interest will be payable semi-annually April 1st and October 1st to the registered owner.

Leo F. Nourse	}	County
Elva M. Bent		Commissioners
Norman G. MacDonald		

On the petition of the Selectmen of Rochester presented to the County Commissioners of Plymouth County at their meeting holden at Plymouth on the sixth day of April in the year of our Lord nineteen hundred and fifty representing that part of the highway in said town known as Hartley Road between the intersection of Cushman Road and Robinson Road (State Route 105) and the westerly end of Decree No. 813 is narrow, crooked and inconvenient for use and in need of specific repair, locating anew, or relocation, and the intersections of said highway with connecting streets are dangerous for public travel, reference being had to the petition filed of record in the case.

The County Commissioners, pursuant to an order of notice duly published, posted and served, by which all persons and corporations interested had due notice thereof met to view the premises at the County Commissioners' Office, Plymouth, in said County on the eighth day of May A.D. 1951, at 2:00 o'clock in the afternoon, and after viewing the premises and hearing all persons and corporations who desired to be heard, they adjudicate and determine that common convenience and necessity require that the prayer of said petition be granted as hereafter set forth; no person or corporation then or at any other time objecting thereto.

And they continue and adjourn said proceedings from time to time for further consideration and to make return thereof, all persons and corporations interested having due notice thereof to a meeting of the County Commissioners held at their office in Plymouth on the twenty-fifth day of Sep-

VOTE

TO SELL PLYMOUTH
COUNTY TUBERCU-
LOSIS HOSPITAL
LOAN NOTES NOS.
324 - 335 INCL.

September 25,
1951

NO. 1100

RETURN OF
LOCATION

PART OF HARTLEY
ROAD, ROCHESTER

September 25,
1951

tember A.D. 1951, when and where they proceed to complete said proceedings and make return thereof as follows, to wit:-

DESCRIPTION OF THE LINES OF PART OF HARTLEY ROAD, IN THE TOWN OF ROCHESTER, BETWEEN THE INTERSECTION OF CUSHMAN ROAD AND ROBINSON ROAD (STATE ROUTE 105) AND THE WESTERLY END OF DECREE NO. 813, AS LAID OUT BY THE COUNTY COMMISSIONERS UNDER PETITION OF THE SELECTMEN FILED APRIL 6, 1950 AND DECREE NO. 1100.

Northerly and Westerly Line:

The northerly and westerly line of part of Hartley Road begins at a Massachusetts Highway bound set in the westerly line of Robinson Road (a State Highway) at land of Hartley Saw Mill Company. The westerly line of Hartley Road thence runs north $47^{\circ} 46' 20''$ east (True Meridian) through said land of Hartley Saw Mill Company two hundred and thirty (230.00) feet to a county bound, thence running on a curve to the left on a radius of seven hundred and fifty-five (755.00) feet through said land of Hartley Saw Mill Company and in old Hartley Road one hundred ninety-nine and forty-nine hundredths (199.49) feet to a county bound set in the center line of old Hartley Road, thence running north $11^{\circ} 46' 40''$ east in the center line of old Hartley Road two hundred eighty-three and six hundredths (283.06) feet to a county bound, thence running north $20^{\circ} 41' 20''$ east in the center line of old Hartley Road two hundred twelve and forty-two hundredths (212.42) feet to a county bound, thence running north $34^{\circ} 04' 50''$ east in the center line of old Hartley Road seventy-two and seventy-seven hundredths (72.77) feet to a county bound, thence running on a curve starting northeasterly and curving more easterly on a radius of eight hundred and eighty-five (885.00) feet in old Hartley Road and by land of Lillian F. Snell, by land of Henry B. Hartley and Grace E. Moncrieff and by land of John L. Sylvia and Cora B. Sylvia two hundred seventy and fifty-one hundredths (270.51) feet to a county bound marking a point of reverse curve, thence running on a curve to the left on a radius of one hundred (100.00) feet by said land of Sylvia one hundred twenty and thirty-eight hundredths (120.38) feet to a county bound set in the westerly line of Pine Street.

Then beginning again at a county bound set in the easterly line of Pine Street, said bound bears north $40^{\circ} 28' 20''$ east and is forty-two and seventy-six hundredths (42.76) feet distant from the last-described bound. The northerly and westerly line of Hartley Road thence runs on a curve starting southeasterly and curving easterly and northeasterly on a radius of sixty (60.00) feet by and through land of Town of Rochester one hundred two and thirteen hundredths (102.13) feet to a county bound marking a point of compound curve, thence running on a curve to the right on a radius of one thousand one hundred sixty-five (1,165.00) feet through and by said land of Town of Rochester and by land of Florence H. Bassett four hundred twenty-

nine and twenty-five hundredths (429.25) feet to a county bound marking a point of reverse curve, thence running on a curve to the left on a radius of eight hundred (800.00) feet by and through said land of Bassett, through land of Albert Rounseville and Ralph A. Rounseville and through land of John Garcia Silveira four hundred forty-two and fifteen hundredths (442.15) feet to a county bound, thence running north $43^{\circ} 05' 00''$ east by said land of Silveira and by and through land of The Cape Cod Company one thousand two hundred ninety-two and fifty-nine hundredths (1,292.59) feet to a county bound, thence running on a curve to the left on a radius of two thousand twelve and thirty-three hundredths (2,012.33) feet through said land of The Cape Cod Company one hundred eighteen and fifteen hundredths (118.15) feet to a county bound set in the northerly and westerly line of Hartley Road as laid out by the County Commissioners under their Decree No. 813.

Southwesterly End Line:

Beginning at a Massachusetts Highway bound set in the westerly line of Robinson Road (a State Highway) at land of Hartley Saw Mill Company said bound being the same bound which marks the beginning of the above-described northerly and westerly line. The southwesterly end line of Hartley Road, thence runs on a curve starting northeasterly and curving easterly and southeasterly on a radius of eighty and seventy hundredths (80.70) feet in the present State Highway line one hundred forty-three and seventy-one hundredths (143.71) feet to a Massachusetts Highway bound set in the easterly line of Cushman Road (a State Highway) at land of Estate of Lena S. Bettencourt.

Southerly and Easterly Line:

The southerly and easterly line of part of Hartley Road begins at the last-described bound and thence runs on a curve starting northwesterly and curving northerly and northeasterly on a radius of sixty-six and thirty-five hundredths (66.35) feet through land of Estate of Lena S. Bettencourt ninety and twenty-nine hundredths (90.29) feet to a county bound, thence running north $47^{\circ} 46' 20''$ east through said land of Bettencourt Estate eighty-six and eighteen hundredths (86.18) feet to a county bound, thence running on a curve to the left on a radius of eight hundred (800.00) feet through said land of Bettencourt Estate, through land of Hartley Saw Mill Company and through land of Albert Rounseville and Ralph L. Rounseville five hundred sixty-three and fifty-five hundredths (563.55) feet to a county bound marking a point of reverse curve, thence running on a curve to the right on a radius of eight hundred and forty (840.00) feet through said land of Rounseville, through land of Herbert H. Snell and Ada Snell, through land of Arnold Chadwick, Jr. and Edna F. Chadwick and through land of George A.

Cowen seven hundred sixty-six and eighty-eight hundredths (766.88) feet to a county bound marking a point of compound curve, thence running on a curve to the right on a radius of one thousand one hundred and twenty (1,120.00) feet through said land of Cowen two hundred ninety-three and eighty-one hundredths (293.81) feet to a county bound, thence running north $74^{\circ} 45' 00''$ east through said land of Cowen sixty-nine and thirty-six hundredths (69.36) feet to a county bound, thence running on a curve to the left on a radius of six hundred (600.00) feet through said land of Cowen and through land of John Garcia Silveira three hundred and thirty-one (331.00) feet to a county bound, thence running north $43^{\circ} 08' 30''$ east through said land of Silveira, through land of Florence H. Bassett, through land of Moses Ouellette, through land of Dona Ouelette and through land of Edwin I. Hartley and Minnie D. Hartley one thousand four hundred eighty-three and eighty hundredths (1,483.80) feet to a county bound marking the northeasterly terminus of the above-described southerly and easterly side line of Hartley Road, said bound bears south $50^{\circ} 16' 50''$ east and is fifty (50.00) feet distant from the last-described bound in the above-described northerly and westerly line.

And the easement over all the land lying between the above-described lines is hereby taken for highway purposes, including the right to slope.

Said street when constructed shall be constructed on the center line of the above-described layout.

Said road where side lines are parallel shall be the width as shown on said plan.

All of that part of the old highway lying outside the above-described lines shall be discontinued as a public highway when the new roadway has been constructed within the limits of the above-described lines to the satisfaction of the County Commissioners.

For a further identification and a more particular description reference is hereby made to a plan entitled "Decree No. 1100. Plan of part of Hartley Road, in the Town of Rochester" as laid out by the County Commissioners under petition of the Selectmen filed April 6, 1950, drawn on a scale of forty (40.00) feet to an inch by Lewis W. Perkins, County Engineer, herewith filed and made a part of this decree.

The grade of the center of the above-described highway when fully completed in accordance with this decree is to conform to the grade of the said highway as at present constructed. Trees on the areas taken are not to be cut by the owners, but such trees as are designated by the County Commissioners will be cut into suitable lengths and deposited on other land of the owners by the contractor. If walls and fences are moved, the work will be done under construction without expense to owners. Owners of land taken as aforesaid are required to remove their buildings and other obstruc-

tions from the lands so taken within thirty days from the date of entry for construction.

The inhabitants of the town of Rochester aforesaid, are hereby ordered to cause said highway to be constructed as aforesaid, made safe and convenient for the public travel, and to the acceptance of the County Commissioners before the twenty-fifth day of September A.D., 1953.

The sums hereinafter named are awarded to the persons and corporations over whose lands easements are taken for said highway or who suffer damages on account thereof, to be paid from the County Treasury as soon as said town shall enter upon and take possession of said lands for the purpose of construction, to wit:

<u>Parcel No.</u>	<u>Supposed Owner</u>	<u>Sq.Ft. Taken</u>	<u>Sq.Ft. Discontinued</u>	<u>Award</u>
1	Hartley Saw Mill Company	2,260	4,010	\$25.00
2	Estate of Lena S. Bettencourt	2,260	15	25.00
3	Hartley Saw Mill Company	1,260	---	12.00
4	Albert Rounseville & Ralph L. Rounseville	29,230	---	50.00
5	Lillian F. Snell	---	4,090	-- --
6	Florence J. Denault	---	1,060	-- --
7	Herbert H. Snell & Ada Snell	5,970	---	40.00
8	Lillian F. Snell	---	1,580	-- --
9	Henry B. Hartley & Grace E. Moncrieff	---	110	-- --
10	Arnold Chadwick, Jr. & Edna F. Chadwick	4,370	---	30.00
11	John L. Sylvia & Cora B. Sylvia	---	510	-- --
12	Town of Rochester	1,760	240	-- --
13	George A. Cowen	7,590	---	5.00
14	Florence H. Bassett	1,600	800	10.00
15	Albert Rounseville & Ralph A. Rounseville	1,120	---	1.00
16	John Garcia Silveira	540	---	1.00
17	John Garcia Silveira	10,840	---	20.00
18	The Cape Cod Company	5,180	---	10.00
19	Florence H. Bassett	160	---	1.00
20	Moses Ouellette	1,050	---	10.00
21	Dona Ouelette	2,030	---	10.00
22	Edwin I. Hartley & Minnie D. Hartley	520	---	5.00

All names of owners herein given, although supposed to be correct, are such only as matters of opinion and belief.

And said Commissioners order that the foregoing return be filed, accepted and recorded, and that an attested copy thereof be filed in the Registry of Deeds for the County of Plymouth and that an attested copy be transmitted to the Clerk of the Town of Rochester within the limits of which town said highway described herein lies.

(seal)

In Witness whereof, we hereunto set our hands and the seal of said County of Plymouth this twenty-fifth day of September in the year of our Lord nineteen hundred and fifty-one.

Leo F. Nourse }
 Elva M. Bent } County
 Norman G. MacDonald } Commissioners

VOTE
INCREASE SALARIES - CERTAIN EMPLOYEES
PLYMOUTH COUNTY HOSPITAL
October 2, 1951

VOTED, in accordance with the provisions of Chapter 782 of the Acts of 1949, to increase the salaries of certain employees of the Plymouth County Hospital in accordance with the following schedule, effective October 1, 1951:

<u>NAME</u>	<u>CLASSIFICATION</u>	<u>NEW RATE</u>
Warren Ellis	Kitchen Helper	\$1980.
Florence Cloutier	Maid	2040. M
Jeanette Nutter	"	1710. 3M
Ethel Ernst	Supt. Nurses	3540. M
Evelyn Townsend	Att. Nurse	1980. M
Gladys Wolfsberg	Lab. Tech.	2370. 1M
Louise Sinclair	Student Nurse	1800. 2M
Arthur D. Champlin	Maint. Foreman	3360.

Leo F. Nourse }
 Elva M. Bent } County
 Norman G. MacDonald } Commissioners

NO. 1093
WARRANT
AWARDS ON PART OF SUMMER STREET
PLYMOUTH
October 9, 1951

It is ORDERED that there be paid from the Treasury of the Town of Plymouth to the following persons, on application thereof, the amounts named as awards for damage caused by the taking of land on part of Summer Street in said Town, under the provisions of Decree No. 1093:

<u>Parcel No.</u>	<u>Supposed Owner</u>	<u>Supposed Mortgagee</u>	<u>Award</u>
2	Ellis W. Brewster		\$ 1.00
3	Louis Barrasso		3.00
4	Estate of Mary Fihelly (Lnd. 25,180 sq.ft. \$200.00, 8", 14" Apples; 22", 24" Elms; 24" Maples, \$20.00 & Proximity to house \$100.00)		320.00
5	Samuel Gordon & Margaret A. Gordon (Lnd. 4,110 sq.ft. \$80.00, 2-12", 1-16" Maples, \$25.00 & Proximity to house \$100.00)		205.00
6	Horatio W. Pierce, Jr. & Marian E. Pierce	Plymouth Savings Bank	25.00
10	Trentino Ceccarelli & Geraldine Ceccarelli	Plymouth Federal Savings & Loan Association	5.00
11	Lawrence H. Ward & Mildred B. Ward	Plymouth Five Cents Savings Bank	60.00
12	Oscar I. Huntley		80.00
13	Anna J. Watson		10.00
15	Ruth Huntley		2.00
Total			\$711.00

Leo F. Nourse)
 Elva M. Bent) County
 Norman G. MacDonald) Commissioners

It is ORDERED, in accordance with notice of intent approved by the County Commissioners on September 11, 1951 and certificate of employment filed thereafter, that Frances L. Smith, of Plymouth, be and hereby is appointed Junior Clerk in the office of the Clerk of Courts, in Plymouth, at the salary rate of \$1920. per annum, effective September 1, 1951.

SALARY ORDER
APPOINT F. L.
SMITH, JR. CLERK
CLERK OF COURTS'
OFFICE
October 9, 1951

Leo F. Nourse)
 Elva M. Bent) County
 Norman G. MacDonald) Commissioners

It is ORDERED, in accordance with notice of intent approved by the County Commissioners on September 18, 1951 and certificate of employment filed thereafter, that Geraldine M. Lombardo, of Hingham, be and hereby is appointed Junior Clerk in the office of the Clerk of the Second District Court, at the salary rate of \$1860. per annum, effective October 1, 1951; said appointment is to fill the vacancy caused by the promotion of Marguerite R. Sullivan.

SALARY ORDER
APPOINT G. M.
LOMBARDO, JR.
CLERK
CLERK'S OFFICE
SECOND DISTRICT
COURT
October 9, 1951

Leo F. Nourse)
 Elva M. Bent) County
 Norman G. MacDonald) Commissioners

VOTED, to amend salary order of September 18, 1951, increasing the salary rate of James B. Gallagher, Dentist at the Plymouth County Hospital, beginning February 1, 1951.

AMEND SALARY
ORDER
INCREASE - J.B.
GALLAGHER, DEN-
TIST, BEGINNING
FEB. 1, 1951
PLYMOUTH COUNTY
HOSPITAL
October 9, 1951

Leo F. Nourse)
 Elva M. Bent) County
 Norman G. MacDonald) Commissioners

WARRANT
1951 COUNTY TAX
October 16, 1951

It is ORDERED, in accordance with Chapter 712 of the Acts and Resolves for 1951, that the Clerk forthwith issue warrants to will and require the sum of Eight Hundred Forty-five Thousand, Nine Hundred Fifty-three Dollars and Eighty-five Cents (\$845,953.85) to be assessed and levied upon the inhabitants of the several Towns and one City in said County, according to the provisions of law and the basis of apportionment established under Chapter 559 of the Acts and Resolves for 1945, to be collected and paid into the Treasury of said County on or before the last day of October, 1951, in the following proportions:

Abington	\$ 19,440.01
Bridgewater	22,157.43
Brockton	235,370.40
Carver	9,406.45
Duxbury	25,501.94
East Bridgewater	16,722.59
Halifax	5,016.78
Hanover	16,095.49
Hanson	9,197.42
Hingham	57,274.86
Hull	53,930.34
Kingston	15,468.39
Lakeville	5,434.84
Marion	17,558.72
Marshfield	26,965.17
Mattapoisett	12,332.91
Middleborough	30,727.75
Norwell	7,943.23
Pembroke	10,451.62
Plymouth	76,714.87
Plympton	2,717.42
Rochester	5,016.78
Rockland	30,936.78
Scituate	44,523.89
Wareham	49,331.63
West Bridgewater	12,123.87
Whitman	27,592.27
Total	\$ 845,953.85

Leo F. Nourse	}	County Commissioners
Elva M. Bent		
Norman G. MacDonald		

NO. 1031

ORDER

PAYMENT TO E.
PAINÉ BLANCHARD
FOR LAND DAMAGE
ON OAK STREET,
EAST BRIDGEWATER

October 23, 1951

ORDERED that there be paid from the County Treasury to E. Paine Blanchard, of East Bridgewater, the sum of Six Hundred Dollars (\$600.00) in full of all claims for damages caused by the laying out of Oak Street, in the Town of East Bridgewater, under Decree No. 1031.

Leo F. Nourse	}	County Commissioners
Elva M. Bent		
Norman G. MacDonald		

It is ORDERED that there be paid from the Treasury of the Town of Hanover to the following persons, on application therefor, the amounts named as awards for damage caused by the taking of land on part of Broadway in said Town, under the provisions of Partial and Final Decree No. 926 (1951 Section):

PARTIAL & FINAL
NO. 926, 1951
SECTION
WARRANT
AWARDS ON PART
OF BROADWAY,
HANOVER
October 23, 1951

<u>Parcel No.</u>	<u>Supposed Owner</u>	<u>Supposed Mortgagee</u>	<u>Award</u>
1	John T. Kiely & Rita M. Kiely	Warren Institution for Savings	\$24.70
2	Pearl S. Keddie	Mutual Federal Savings & Loan Ass'n. of Whitman	24.20
5	Edward Winthrop Sargent, Jr., Trustee	Basil W. Flynn, Walter J. MacDonald & John F. Twohig, - Trustees u/w Edward Y. Perry	15.70
6	Reginald L. Walsh & Elizabeth A. Walsh	Wollaston Federal Savings & Loan Association	1.10
7	Gordon C. Hanson & Nora M. Hanson	North Abington Co-operative Bank	5.50
8	Robert M. Wells & Lenore W. Wells	South Scituate Savings Bank	1.50
9	Donald A. Slack & Clara Louise Slack	Weymouth Savings Bank	6.00
10	Asenath Phinney		4.50
11	Emery M. Mayo & Mary W. Mayo	Institution for Savings in Roxbury	14.20
12	Leland W. Pratt		1.10
13	Robert B. Hatch & Pauline E. Hatch	Wollaston Federal Savings & Loan Association	54.20
14	Alonzo W. Mann & Lillie Mann		8.30
16	Clare E. Josselyn & Ruth H. Josselyn	South Scituate Savings Bank	4.60
18	John E. Conathan & Helen R. Conathan	Mutual Federal Savings & Loan Association of Whitman	1.80
19	James R. Davis & Edna M. Davis	Rockland Co-operative Bank	13.90
20	Estate of Walter B. Boone		2.05
21	William F. Harris & Beatrice L. Harris	Francis H. Arnold & Alberta E. Arnold	24.00
22	James W. Vose & Rose E. Vose		18.70
23, 34 & 41	Estate of Flora A. Tindale		23.80
24	Dorothy H. MacLean		20.80
25	Herbert T. Hunt		3.40
26	Stanley A. Briggs		10.00
27	Lot Phillips and Company Corporation		13.50
28	Carl H. Wood & Lucy E. Wood		3.60
29	John A. Kingman & Helen E. Kingman		25.00
30A	George M. Clark & Jeanne Clark		5.40
30B	Warren S. Simpson & Ruby S. Simpson	Wollaston Federal Savings and Loan Association	52.40
31	Frank I. Kingman		49.00
32	Hubert N. Cleveland	East Bridgewater Savings Bank	4.00
33	Matthew Ellis Graham & Jeannie Graham	Wollaston Federal Savings and Loan Association	16.50
36	Thomas Drew Bates & Edith M. Bates		5.80
37	Irving W. Kingman		1.00
38	Adeline Trafton, Life Estate to Alma Garfield Trafton & Mark Trafton	Basil W. Flynn, Walter J. MacDonald & John F. Twohig, - Trustees u/w Edward Y. Perry	2.70
42	Clayton M. Crothers, Trustee	Basil W. Flynn, Walter J. MacDonald & John F. Twohig, - Trustees u/w Edward Y. Perry	1.00
43	C. Herbert Jefferson	Rockland Trust Company	50.00
44	Kenneth L. Robbins & Kenneth L. Robbins, Jr.		1.10
45	Esther F. Cook		1.00
Total			\$516.05

Leo F. Nourse
 Elva M. Bent
 Norman G. MacDonald

County
 Commissioners

PARTIAL & FINAL
NO. 926, 1951
SECTION
ORDER

ORDERED that the taking of land and awards for damages made under the provisions of Partial and Final Decree No. 926 for the relocation of part of Broadway in the Town of Hanover so far as the following-named parties are concerned be amended as follows:-

AMENDED AWARDS AS TO OWNERS, TAKINGS, DISCONTINUANCES AND AWARDS

<u>Parcel No.</u>	<u>Former Supposed Owner</u>	<u>Former Taking</u>	<u>Former Discontinuance</u>	<u>Former Award</u>
30	Warren S. Simpson and Ruby S. Simpson	5,780	200	\$57.80

PART OF BROADWAY HANOVER

October 23, 1951

<u>Parcel No.</u>	<u>Present Supposed Owner</u>	<u>Present Taking</u>	<u>Present Discontinuance</u>	<u>Present Award</u>
30A	George M. Clark and Jeanne Clark	540	---	\$ 5.40
30B	Warren S. Simpson and Ruby S. Simpson	5,240	200	52.40

Leo F. Nourse
 Elva M. Bent
 Norman G. MacDonald

County
 Commissioners

ACCEPT BID, DWINELL-WRIGHT COMPANY

It was VOTED to accept the bid of the Dwinell-Wright Company, of Boston, Mass., to furnish the Plymouth County House of Correction with 500 lbs. of Coffee @ 69 1/2¢ per lb. less 2% 15 days, freight prepaid and 50 lbs. of Tea (bulk) - Pekoe @ 53¢ per lb., net.

COFFEE AND TEA
JAIL & HOUSE OF CORRECTION

October 23, 1951

Leo F. Nourse
 Elva M. Bent
 Norman G. MacDonald

County
 Commissioners

ACCEPT BID, E.C. HALL COMPANY

It was VOTED to accept the bid of the E. C. Hall Company, of Brockton, Mass., to furnish the Plymouth County House of Correction with 12 cases Rice Krispies @ \$5.08 per case and 100 lbs. Confectioners Sugar @ \$9.27 per case.

RICE KRISPIES & CONF. SUGAR

JAIL & HOUSE OF CORRECTION

October 23, 1951

Leo F. Nourse
Elva M. Bent
Norman G. MacDonald

County
Commissioners

It was VOTED to accept the bid of Louis Knife & Son, of Plymouth, Mass., to furnish the Plymouth County House of Correction with 2000 lbs. (20 bags) Granulated Sugar @ \$8.45 per cwt.

ACCEPT BID,
LOUIS KNIFE &
SON
GRANULATED SUGAR

Leo F. Nourse
Elva M. Bent
Norman G. MacDonald

County
Commissioners

JAIL & HOUSE OF
CORRECTION
October 23, 1951

It was VOTED to accept the bid of the Joe Lowe Corporation of New York City, to furnish the Plymouth County House of Correction with 700 lbs. Downy Flake Donut Mix (7 bags) @ 14¢ per lb.

ACCEPT BID,
JOE LOWE CORPO-
RATION
DONUT MIX

Leo F. Nourse
Elva M. Bent
Norman G. MacDonald

County
Commissioners

JAIL & HOUSE
OF CORRECTION
October 23, 1951

It was VOTED to accept the bid of the Plymouth Beef Co., of Plymouth, Mass., to furnish the Plymouth County House of Correction with 25 cases of Evaporated Milk in 25 case lots @ \$6.00 per case.

ACCEPT BID,
PLYMOUTH BEEF
CO.
EVAPORATED MILK

Leo F. Nourse
Elva M. Bent
Norman G. MacDonald

County
Commissioners

JAIL & HOUSE OF
CORRECTION
October 23, 1951

It was VOTED to accept the bid of M. Stoll & Co., Inc., of Boston, Mass., to furnish the Plymouth County House of Correction with groceries, as listed below; terms Net 10 days:

ACCEPT BID,
M. STOLL & CO.,
INC.
GROCERIES

12 Cases Corn Flakes 24/12 oz.	@	4.67/Case
12 Cases Wheaties 24/12 oz.	@	5.00/Case
200 lbs. Corn Starch	@	7.68/Cwt.
100 lbs. Rice (X Fcy Zenith)	@	10.40/Cwt.
250 lbs. Macaroni (20# pkg.)	@	2.39/Pkg.

JAIL & HOUSE OF
CORRECTION
October 23, 1951

250 lbs. Spaghetti (20# pkg.) @ 2.39/Pkg.
 2500 lbs. Gold Medal Full Strength Bread Flour @ 6.377/Cwt.
 500 lbs. Gold Medal Pastry Flour @ 6.33/Cwt.
 500 lbs. New York Pea Beans @ 8.84/Cwt.
 200 lbs. Kidney Beans @ 12.84/Cwt.
 10 Cases #10 Green Peas @ 4.29/Case
 20 Gals. Wesson Oil @ 9.97/ 5 Gals.
 4 Gals. Imitation Vanilla Ex-tract @ 1.27/Gal.
 300 lbs. Cooking Salt @ 1.36/Cwt.
 50 Gals. White Vinegar @ .229/Gal.

Leo F. Nourse }
 Elva M. Bent } County
 Norman G. MacDonald } Commissioners

It was VOTED to accept the bid of the Webster-Thomas Company, of Boston, Mass., to furnish the Plymouth County House of Correction with 5 cases #10 Cranberry Sauce @ \$4.80 per case.

Leo F. Nourse }
 Elva M. Bent } County
 Norman G. MacDonald } Commissioners

VOTED, in accordance with the provisions of Chapter 782 of the Acts of 1949, to increase the salaries of certain employees in accordance with the following schedule, effective Nov. 1, 1951:

<u>NAME</u>	<u>CLASSIFICATION</u>	<u>NEW RATE</u>
Superior Court Probation Office: (1/2 payable by Plymouth County)		
Irene T. Jones	Junior Clerk	\$1110.

Leo F. Nourse }
 Elva M. Bent } County
 Norman G. MacDonald } Commissioners

VOTED, in accordance with the provisions of Chapter 782 of the Acts of 1949, to increase the salaries of certain employees of the Plymouth County Hospital in accordance with the following schedule, effective November 1, 1951:

ACCEPT BID.
WEBSTER-THOMAS
COMPANY

CRANBERRY SAUCE

JAIL & HOUSE OF
CORRECTION

October 23, 1951

VOTE

INCREASE SALA-
RIES - CERTAIN
EMPLOYEES

October 30, 1951

VOTE

INCREASE SALA-
RIES - CERTAIN
EMPLOYEES

PLYMOUTH COUNTY
HOSPITAL

October 30, 1951

<u>NAME</u>	<u>CLASSIFICATION</u>	<u>NEW RATE</u>
Violet Hobill	Att. Nurse	\$2070. 1m
Helen Kingsbury	Student Nurse	1680. M
Lucy Monegan	Maid	2160.
Thomas Carrico	Kitchen Helper	1920.

Leo F. Nourse)
 Elva M. Bent) County
 Norman G. MacDonald) Commissioners

VOTED to approve a readjustment in salary rate, in accordance with change of grade notice from the County Personnel Board dated October 22, 1951, for Frank E. Parris, Assistant Register of Deeds, from \$4200. per annum, to \$4320, per annum, effective July 1, 1951.

Leo F. Nourse)
 Elva M. Bent) County
 Norman G. MacDonald) Commissioners

It is ORDERED, in accordance with notice of intent approved by the County Commissioners on September 18, 1951 and certificate of employment filed thereafter, that Anne M. Cushing, of Kingston, be and hereby is appointed to the new position of Junior Clerk at the Registry of Deeds in Plymouth, at the salary rate of \$1860. per annum, effective November 5, 1951.

Leo F. Nourse)
 Elva M. Bent) County
 Norman G. MacDonald) Commissioners

It is ORDERED that Fred D. Rowe, appointed Temporary Law Librarian on April 16, 1951, pending passage of the budget, be reclassified as Law Librarian, effective October 10, 1951.

Leo F. Nourse)
 Elva M. Bent) County
 Norman G. MacDonald) Commissioners

VOTE
APPROVE READJUSTMENT IN SALARY RATE
F. E. PARRIS, ASST. REG. OF DEEDS
REGISTRY OF DEEDS
October 30, 1951

SALARY ORDER
APPOINT ANNE M. CUSHING, JUNIOR CLERK
REGISTRY OF DEEDS
October 30, 1951

SALARY ORDER
RECLASSIFY - F. D. ROWE, LAW LIBRARIAN
October 30, 1951

SALARY ORDER

L. A. LILlich,
THIRD DISTRICT
COURT

October 30,
1951

It is ORDERED that the salary of Leah A. Lillich, Junior Clerk in the Third District Court of Plymouth, be charged entirely to the Clerk's Office, effective October 16, 1951.

Leo F. Nourse)
Elva M. Bent) County
Norman G. MacDonald) Commissioners

VOTE

RECORD APPOINT-
MENT, J.A.LELAND
PROBATION OF-
FICER, THIRD
DISTRICT COURT

ESTABLISH AS
FULL-TIME

October 30, 1951

VOTED to record the appointment, made by Amedeo V. Sgarzi, Justice of the Third District Court, and approved by the Administrative Committee of the District Courts and the Board of Probation, of James A. Leland, of Plymouth, as Probation Officer of the Third District Court of Plymouth, effective October 15, 1951, and further

VOTED to establish this as a full-time position, at the salary rate of \$3000. per annum, effective October 15, 1951.

Leo F. Nourse)
Elva M. Bent) County
Norman G. MacDonald) Commissioners

SALARY ORDER

APPOINT MARY L.
GILMAN, BACTERI-
OLOGIST

PLYMOUTH COUNTY
HOSPITAL

October 30, 1951

It is ORDERED, in accordance with notice of intent approved by the County Commissioners on October 2, 1951 and certificate of employment filed thereafter, that Mary L. Gilman, of Concord, N. H., be and hereby is appointed Bacteriologist, at the Plymouth County Hospital, at the salary rate of \$2520. per annum, plus full maintenance, effective September 24, 1951.

Leo F. Nourse)
Elva M. Bent) County
Norman G. MacDonald) Commissioners

VOTE

REGULAR MEETING
WEDNESDAY, NO-
VEMBER 14, 1951

November 6, 1951

VOTED that the regular meeting of the County Commissioners be held on Wednesday, November 14, 1951 instead of Tuesday, November 13, 1951, a regular meeting day in accordance with vote of the County Commissioners dated July 27, 1937.

Leo F. Nourse)
Norman G. MacDonald) County
Commissioners

It is ORDERED, in accordance with notice of intent approved by the County Commissioners on October 30, 1951, and certificate of employment filed thereafter, that Augusta Stefani, Senior Clerk in the office of the District Attorney, be and hereby is reclassified to the new position of Principal Clerk, at the new salary rate of \$3300. per annum, effective December 1, 1951.

Leo F. Nourse
Elva M. Bent
Norman G. MacDonald } County Commissioners

SALARY ORDER
RECLASSIFICATION
A. STEFANI, TO
PRINCIPAL CLERK
DISTRICT ATTORNEY'S OFFICE
November 14, 1951

It is ORDERED, in accordance with notice of intent approved by the County Commissioners on October 30, 1951 and certificate of employment filed thereafter, that Miriam G. Fisher, Junior Clerk in the office of the Fourth District Court, be and hereby is reclassified to the new position of Senior Clerk, at the new salary rate of \$2700. per annum, effective November 1, 1951.

Leo F. Nourse
Elva M. Bent
Norman G. MacDonald } County Commissioners

SALARY ORDER
RECLASSIFICATION
M. G. FISHER, TO
SENIOR CLERK
CLERK'S OFFICE,
FOURTH DISTRICT
COURT
November 14, 1951

It is ORDERED, in accordance with notice of intent approved by the County Commissioners on October 23, 1951 and certificate of employment filed thereafter, that Marion C. White, Junior Clerk in the office of the Probation Officer for Juveniles, for District Courts, in Brockton, be and hereby is reclassified to Senior Clerk, at the new salary rate of \$2700. per annum, effective November 1, 1951; said promotion to fill the vacancy caused by the resignation of Marilyn C. Mulligan.

Leo F. Nourse
Elva M. Bent
Norman G. MacDonald } County Commissioners

SALARY ORDER
RECLASSIFICATION
M. C. WHITE TO
SENIOR CLERK
PROBATION OFFICE
FOR JUVENILES
November 14, 1951

VOTE

AUTHORIZATION
TO BORROW

November 14, 1951

It was unanimously VOTED that Avis A. Ewell, as she is County Treasurer, be and hereby is authorized to borrow the sum of \$100,000.00 on the credit of the County, under the provisions of Chapter 111 and Chapter 35 of the General Laws and Acts in amendment thereof, and in addition thereto, giving therefor four Tuberculosis Hospital Maintenance Renewal Notes.

Leo F. Nourse	}	County
Elva M. Bent		Commissioners
Norman G. MacDonald		

VOTE

CONFIRMING SALE
OF TUBERCULOSIS
HOSPITAL MAIN-
TENANCE RENEWAL
NOTES NOS. 336
TO 339 INCL.

November 14, 1951

It was unanimously VOTED that the sale of Tuberculosis Hospital Maintenance Renewal Notes, numbered 336 to 339 inclusive (4 notes at \$25,000 each, being in the aggregate of \$100,000) dated November 14, 1951, to the Rockland Trust Company, of Rockland, Massachusetts, at .95% discount be, and hereby is, confirmed. These notes are payable March 31, 1952 at the Second National Bank of Boston, in Boston, Massachusetts, will bear the certificate of the Director of Accounts, Boston, Massachusetts, are issued pursuant to the provisions of Chapter 111 and Chapter 35 of the General Laws, as amended, and Vote of the County Commissioners passed on this date.

Leo F. Nourse	}	County
Elva M. Bent		Commissioners
Norman G. MacDonald		

NO. 1089

ORDER

ADDITIONAL AWARD
ROY M. HUNTLEY
PARCEL 37, PART
OF PLYMOUTH ST.,
MIDDLEBOROUGH

November 20, 1951

The County Commissioners did under Decree No. 1089 on Part of Plymouth Street in the Town of Middleborough award damages in the amount of \$25.00 on Parcel No. 37 to Roy M. Huntley, Supposed Owner, and it is ORDERED that there be paid from the County Treasury to Roy M. Huntley, Supposed Owner, the additional award of \$175.00, upon application therefor; said additional award of \$175.00, in addition to original award on Parcel No. 37 of \$25.00 payable from the Treasury of the Town of Middleborough, to be received by said Roy M. Huntley, Supposed Owner, in full of all claims for damages on said Parcel No. 37, Decree No. 1089 - Part of Plymouth Street, Middleborough.

Leo F. Nourse	}	County
Elva M. Bent		Commissioners
Norman G. MacDonald		

VOTED to approve a readjustment in salary rate, in accordance with change of grade notice from the County Personnel Board dated November 16, 1951, for Donald A. Martin, M.D., Superintendent of the Plymouth County Hospital, from \$6660., plus maintenance, per annum to \$7560., plus maintenance, effective November 1, 1951.

Leo F. Nourse
Elva M. Bent
Norman G. MacDonald
} County
Commissioners

VOTE
APPROVE READJUSTMENT IN SALARY RATE, D. A. MARTIN M.D., SUPT., PLYMOUTH COUNTY HOSPITAL
November 20, 1951

VOTED to approve a readjustment in salary rate, in accordance with change of grade notice from the County Personnel Board dated November 16, 1951, for Frederick W. Goodhue, M.D., Senior Physician at the Plymouth County Hospital, from \$5280., plus maintenance, per annum to \$5640., plus maintenance, effective November 1, 1951.

Leo F. Nourse
Elva M. Bent
Norman G. MacDonald
} County
Commissioners

VOTE
APPROVE READJUSTMENT IN SALARY RATE, F. W. GOODHUE, M.D., SR. PHYSICIAN, PLYMOUTH COUNTY HOSPITAL
November 20, 1951

VOTED to approve a readjustment in salary rate, in accordance with change of grade notice from the County Personnel Board dated November 16, 1951, for Gerardo H. Martinez, M.D., Assistant Physician at the Plymouth County Hospital, from \$3960., plus maintenance, per annum to \$4140., plus maintenance, effective November 1, 1951.

Leo F. Nourse
Elva M. Bent
Norman G. MacDonald
} County
Commissioners

VOTE
APPROVE READJUSTMENT IN SALARY RATE, G. H. MARTINEZ, M.D., ASST. PHYSICIAN
PLYMOUTH COUNTY HOSPITAL
November 20, 1951

VOTED to approve a readjustment in salary rate, in accordance with change of grade notice from the County Personnel Board dated November 16, 1951, for John Murphy, M.D., Assistant Physician at the Plymouth County Hospital, from \$4140., plus maintenance, per annum to \$4320., plus maintenance, effective November 1, 1951.

VOTE
APPROVE READJUSTMENT IN SALARY RATE, J. MURPHY, M.D., ASST. PHYSICIAN
PLYMOUTH COUNTY HOSPITAL
November 20, 1951

Leo F. Nourse
 Elva M. Bent
 Norman G. MacDonald

County
 Commissioners

No. 1129
PETER N. GEZOTIS
VS.
TOWN OF WEST
BRIDGEWATER

This cause came on to be heard and after consideration thereof, and a visit to the property in question,

IT IS ORDERED, ADJUDGED AND DECREED:

1. That the assessed valuation of the land and buildings as described in the Bill of Complaint is fair and equitable.
2. That the 1951 real estate tax assessed against the complainant, Peter N. Gezotis, based on a valuation of \$5,800.00 shall stand without change.
3. That no costs be awarded to either party in these proceedings.

BY THE PLYMOUTH COUNTY COMMISSIONERS,

Leo F. Nourse
 Elva M. Bent
 Norman G. MacDonald

County
 Commissioners

DECREE
November 20, 1951

VOTE
INCREASE SALA-
RIES - CERTAIN
EMPLOYEES

VOTED, in accordance with the provisions of Chapter 743 of the Acts of 1951, to increase the salaries of certain employees in accordance with the following schedule, effective December 1, 1951:

November 27, 1951

<u>NAME</u>	<u>CLASSIFICATION</u>	<u>NEW RATE</u>
County Commissioners' Office:		
Hazel M. Wrightington	Senior Clerk	\$2820.
Registry of Deeds:		
Bettina M. Wadsworth	Senior Clerk	2820.
Thomas L. Barnes	Junior Clerk	2400.
Angela R. Holmes	Junior Clerk	2280.
Laura A. Pavesi	Junior Clerk	2460.
House of Correction:		
John W. Parmenter	Prison Guard	3420.
County Aid to Agriculture:		
Eleanor M. Hatchfield	Senior Clerk	3060.
Elvera I. Wilbur	Junior Clerk	2280.

Leo F. Nourse
 Elva M. Bent
 Norman G. MacDonald

County
 Commissioners

It is ORDERED that there be paid from the County Treasury to the following persons, on application therefor, the amounts named as award for damage caused by the taking of land on part of Hartley Road in the Town of Rochester under the provisions of Decree No. 1100:

NO. 1100

ORDER

PAYMENT OF AWARDS
PART OF HARTLEY
ROAD, ROCHESTER

December 4, 1951

<u>Parcel No.</u>	<u>Supposed Owner</u>	<u>Supposed Mortgagee</u>	<u>Award</u>
1 & 3	Hartley Saw Mill Company		\$ 37.00
2	Mary Bettencourt		25.00
4	Albert Rounseville & Ralph L. Rounseville		50.00
7	Herbert H. Snell & Ada Snell		40.00
10	Arnold Chadwick, Jr. & Edna F. Chadwick		30.00
13	George A. Cowen		5.00
14 & 19	Florence H. Bassett		11.00
15	Albert Rounseville & Ralph A. Rounseville		1.00
16 & 17	John Garcia Silveira	Mary Garcia Silveira	21.00
18	The Cape Cod Company		10.00
20	Moses Ouellette		10.00
21-A	Dorothy A. Tuttle	Associated Investment Homes, Inc.	2.50
21-B	Dona Ouelette		7.50
22	Edwin I. Hartley & Minnie D. Hartley	Acushnet Co-operative Bank	5.00
Total			\$255.00

Leo F. Nourse
Elva M. Bent
Norman G. MacDonald

} County
Commissioners

VOTED, in accordance with the provisions of Chapter 743 of the Acts of 1951, to approve the following salary rates; said rates to be effective the first of the month as specified:

VOTE
APPROVE SALARY
RATES - CERTAIN
EMPLOYEES

<u>NAME</u>	<u>CLASSIFICATION</u>	<u>RATE</u>	<u>MONTH</u>
<u>County Commissioners' Office:</u>			
Leo F. Nourse	County Commissioner	\$4000.	July
Elva M. Bent	" "	4000.	July
Norman G. MacDonald	" "	4000.	July
Ruth Sears	Principal Clerk	3660.	July
Hazel M. Wrightington	Senior Clerk	2760.	July
" " "	" "	2820.	December
<u>Clerk of Courts' Office:</u>			
Emma M. Ottani	Principal Clerk	3300.	July
" " "	" "	3420.	October
Mildred M. Dickinson	" "	3300.	July
Pauline A. Zanello	Senior Clerk	2700.	July
P. Mary Farina	Junior Clerk	2280.	July
" " "	" "	2340.	September
Frances L. Smith	" " (temp.)	2220.	July
" " "	" " (perm.)	2280.	September
<u>County Treasurer's Office:</u>			
Avis A. Ewell	County Treasurer	7400.	July
Mary A. Valeriani	Senior Clerk	2820.	July
Beulah D. Harris	Junior Clerk (2/3)	1680.	July
<u>Sheriff:</u>			
Charles H. Robbins	Sheriff	7200. +M	July

December 4, 1951

<u>NAME</u>	<u>CLASSIFICATION</u>	<u>RATE</u>	<u>MONTH</u>
Registry of Deeds:			
Richard W. Holm	Register of Deeds	\$7700.	July
Frank E. Parris	Asst. Register of Deeds	4680.	July
Iride A. Guerra	Head Clerk	3900.	July
Harriet B. Sturtevant	Supervising Clerk	3300.	July
Ida W. Hall	Principal Clerk	3540.	July
Audrey M. Maloon	Photostat Operator	3600.	July
Cynthia E. M. Clarke	Asst. Photo. Op.	2880.	July
" " "	" " "	11.0344da.	8/2-15
Iride A. Bonzagni	Senior Clerk	3060.	July
Helen C. Jones	" "	3060.	July
Marion W. Reed	" "	3180.	July
Bettina M. Wadsworth	" "	2760.	July
" " "	" "	2820.	December
Thomas L. Barnes	Junior Clerk	2340.	July
" " "	" "	2400.	December
Marjorie E. Churchill	" "	2580.	July
" " "	" "	9.8850da.	8/2-15
Audrey R. Coleman	" " (7/1-31)	2580.	July
" " "	" " "	1.3180hr.	8/1-to date
Anne M. Cushing	" "	2220.	Nov. 5
Virginia Grandi	" "	2220.	July
" " "	" "	2280.	August
Carolyn Herget	" "	2220.	July
" " "	" "	2280.	September
Angela R. Holmes	" "	2220.	July
" " "	" "	2280.	December
Eunice C. Marrah	" "	2280.	July
Ann Montanari	" "	2220.	July
Lorraine A. Monti	" "	2220.	July
" " "	" "	2280.	October
Elaine R. Moskos	" "	2400.	July
" " "	" "	2460.	October
Laura A. Pavesi	" "	2400.	July
" " "	" "	2460.	December
Marjorie Peterson	" "	2220.	July
" " "	" "	2280.	August
Marion H. Robbins	" "	2400.	July
" " "	" "	2460.	October
Eunice A. Ruffini	" "	2400.	July
" " "	" "	2460.	October
Dorothy H. Savery	" "	2520.	July
" " "	" "	2580.	August
Elizabeth H. Thomas	" "	2700.	July
Vera B. Winkley	" "	2280.	July
Ruth E. Vaughn	" "	1.3180hr.	7/2-8/3
Brockton Law Library:			
Fred D. Rowe	Law Librarian (Temp.)	2220.	July
" " "	" " (Perm.)	2280.	October
Superior Court Probation Office: (Like amount to be paid by Norfolk County)			
Lucy B. Cordis	Senior Clerk (1/2)	1650.	July
" " "	Principal Clerk (1/2)	1710.	Sept. 1
Edna M. Shilcock	Senior Clerk (1/2)	1590.	July
Irene T. Jones	Junior Clerk (1/2)	1260.	July
" " "	" " "	1290.	November
District Attorney's Office:			
Augusta M. Stefani	Senior Clerk	2760.	July
" " "	Principal Clerk	3300.	December 1
Probate Court:			
Harold E. MacNeill	Probate Court Officer	3540.	July
Brockton District Court:			
Jean L. Goldie	Senior Clerk	2940.	July
Marilyn Williams	Junior Clerk	2280.	August
" " "	" "	2340.	July
Gino M. Pieroni	Court Officer	3540.	July
Brockton Probation Dept.:			
Maud Turner	Senior Stenographer	3300.	July
Gladys E. Bergstrom	Junior Clerk	2580.	July

NAME	CLASSIFICATION	RATE	MONTH
Second District Court:			
Marguerite R. Sullivan	Junior Clerk	\$ 2280.	July
" " "	Senior Clerk	2700.	Aug. 1
Geraldine M. Lombardo	Junior Clerk	2220.	Oct. 1
Marjorie H. Cook	Senior Clerk (7/1-8/15)	2760.	July
" " "	" "	8.8178 da.	8/16-22
" " "	" "	8.2428 da.	9/17-29
Bernice Smith	" "	7.0926 da.	8/1-9/15
Second Probation Dept.:			
Helen G. Wallace	Junior Clerk	2820.	July
Elizabeth K. Connolly	" "	7.0926 da.	7/2-10/31
Third District Court:			
Leah A. Lillich	Junior Clerk (1/2)	1230.	July
" " "	" " "	1260.	8/1-10/15
" " "	" " (full time)	2520.	October 16
Third District Court & Probation Dept.:			
Doris E. McNeil	Junior Clerk (1/2 each)	7.0926 da.	10/5-11
Leah A. Lillich	" " (1/2)	1230.	July
" " "	" " "	1260.	8/1-10/15
Fourth District Court:			
Miriam G. Fisher	Junior Clerk	2580.	July
" " "	Senior Clerk	2700.	Nov. 1
Dorothy Cannon	Junior Clerk	2340.	July
" " "	" "	2400.	August
Fourth Probation Dept.:			
Sarah A. Sheehy	Junior Clerk	2820.	July
Elizabeth C. Alger	Junior Clerk	7.0926 da.	7/16-10/27
Probation Office for Juveniles:			
Marilyn E. Mulligan	Senior Clerk (7/1-10/31)	2820.	July
Marion C. White	Junior Clerk	2580.	July
" " "	Senior Clerk	2700.	Nov. 1
House of Correction:			
David J. Dale	Deputy Master	4620.+M	July
Willis E. Brewster	Farm Supt.	4140.	July
Walter Melevsky	Sr.Pr.Guard	3780.+M	July
Charles H. Burgess	" " "	3960.	July
" " "	" " "	15.1724 da.	7/4, 9/3, 10/12
Edward S. MacDonald	Prison Guard	3780.	July
" " "	Sr.Pr.Guard	3960.	Aug. 1
John J. Scheid	Prison Guard	3600.+M	July
" " "	" " "	13.7931 da.	7/4, 9/3, 10/12
Francis S. Goodick	" " "	3780.	July
" " "	" " "	14.4827 da.	10/12
Ralph H. Wheeler	" " "	3780.	July
" " "	" " "	14.4827 da.	7/4, 10/12
C. Alton Nelson	" " "	3780.	July
" " "	" " "	14.4827 da.	7/4, 9/3, 10/12
Frank Monish	" " "	3780.	July
" " "	" " "	14.4827 da.	7/4, 9/3
O. Arrigo Guidoboni	" " "	3780.	July
" " "	" " "	3600.+M	Nov. 16
David L. Brewer	" " "	3780.	July
" " "	" " "	14.4827 da.	7/4, 10/12
Clifton P. Burgess	" " "	3660.	July
" " "	" " "	14.0229 da.	7/4, 9/3
George A. Ward	" " "	3660.	July
Gottfried Ryll	" " "	3660.	July
William W. Baker	" " "	3660.	July
Harold F. Battles	" " "	3540.	July
" " "	" " "	13.5632 da.	9/3, 10/12
Benjamin P. Lovell	" " "	3540.	July
" " "	" " "	13.5632 da.	9/3
Horace A. Genovese	" " "	3540.	July
" " "	" " "	13.5632 da.	7/4, 9/3, 10/12
James H. Raymond	" " "	3540.	July
" " "	" " "	13.5632 da.	9/3, 10/12
Robert L. Woodward	" " "	3420.	July
" " "	" " "	3540.	August
" " "	" " "	13.1034 da.	7/4
Gunnar G. Nelson	" " "	3420.	July
" " "	" " "	13.1034 da.	7/4, 9/3
Robert L. Woodward	" " "	13.5632 da.	10/12

<u>NAME</u>	<u>CLASSIFICATION</u>	<u>RATE</u>	<u>MONTH</u>
House of Correction: (continued)			
Donald L. Sauer	Prison Guard	3420.	July
" " "	" "	13.1034da.	9/3,10/12
John W. Parmenter	" "	3300.	July
" " "	" "	3420.	December
" " "	" "	12.6436da.	10/12
Charles R. Brewster	" "	3180.	July
" " "	" "	12.1839da.	7/4,9/3
Francis W. Murphy	" " (Temp.)	3180.	July
" " "	" "	12.1839da.	7/4,10/12
Milton S. Braddock	Pr.Gd. (On military leave without pay)	3540.	July
Ernest C. Dunham	Prison Guard	3180.	July
" " "	" "	12.1839da.	9/3
Abbie L. Woodward	Prison Matron	2940.	July
Grace Greenwood	" "	9.4252	7/15-to date
Plymouth Buildings:			
Howard F. Neal	Building Custodian	4140.	July
Frank D. Bent	Janitor	3420.	July
Irving L. Pratt	"	3300.	July
Paul W. Sears	"	10.8045da.	7/2-11/30
Brockton Court House:			
Frank Beverly	Head Janitor	3600.	July
Frederick L. Whitcomb	Janitor	3180.	July
Albert G. DeHay	"	2940.	July
Doris E. Pike	Tel.Op. (1/2)	1290.	July
A. Laura Holmes	" " "	1290.	July
Roberta J. Rogers	" " "	4.2528 half da.	8/29-31
Hingham Court House:			
Arthur B. Hatch	Janitor (Temp.)	2820.	July
Robert J. Jackson,	Janitor (On military leave without pay)	3420.	July
Walter Rideout	Janitor	10.8045da.	9/4-7,10&11
County Aid to Agriculture:			
Joseph T. Brown	Cty.Agt.-Mgr.	5880.	July
Lewis Inglee, Jr.	Assoc.Cty-Agrl.Agt.	3960.	July
" " "	" " "	4140.	September
Dominic A. Marini	Asst.Cty.Agrl.Agt.	3420.	Aug. 1
Beatrice I. White	Hm.Demon.Agt.	3960.	Aug. 1
Caro Shute	Asst.Hm.Demon.Agt.	3120.	Aug. 1
Robert B. Ewing	4-H Club Agt.	4860.	July
Myrtle C. Downing	Asst.Club Agt.	3240.	July
Josephine A. Buckley	Principal Clerk	3660.	July
Eleanor M. Hatchfield	Senior Clerk	3000.	July
" " "	" "	3060.	December
Elvera I. Wilbur	Junior Clerk	2220.	July
" " "	" "	2280.	December
Lewis F. Norwood, Jr.	Cty.Agrl.Agt. (7/1-31) (Temp.)	4740.	July
Susan G. Lake	Hm.Demon.Agt. (7/1-31)	4500.	July
Carol P. Meldrum	Junior Clerk (7/1-15)	2580.	July
Contributory Retirement System:			
L. Annie Wood	Senior Clerk	3060.	July
Mary A. Raymond	Junior Clerk	2580.	July
Beulah D. Harris	" " (1/3)	840.	July

Leo F. Nourse }
 Elva M. Bent } County
 Norman G. MacDonald } Commissioners

NO. 1100
ORDER
AMENDED AWARDS AS
TO OWNERS TAKINGS
DISCONTINUANCES
AND AWARDS
PART OF HARTLEY
ROAD, ROCHESTER
 December 4, 1951

ORDERED that the taking of land and awards for damages made under the provisions of Decree No. 1100 for the relocation of part of Hartley Road in the Town of Rochester so far as the following-named parties are concerned be amended as follows:-

<u>Parcel No.</u>	<u>Former Supposed Owner</u>	<u>Former Taking</u>	<u>Former Discontinuance</u>	<u>Former Award</u>
2 21	Estate of Lena S. Bettencourt Dona Ouelette	2,030	---	\$10.00

<u>Parcel No.</u>	<u>Present Supposed Owner</u>	<u>Present Taking</u>	<u>Present Discontinuance</u>	<u>Present Award</u>
2	Mary Bettencourt			
21-A	Dorothy A. Tuttle	525	---	\$ 2.50
21-B	Dona Ouelette	1,505	---	7.50

Leo F. Nourse
Elva M. Bent
Norman G. MacDonald }
County Commissioners

VOTED, in accordance with the provisions of Chapter 743 of the Acts of 1951, to increase the salaries of certain employees of the Plymouth County Hospital in accordance with the following schedule, effective December 1, 1951:

VOTE
INCREASE SALARIES - CERTAIN EMPLOYEES
PLYMOUTH COUNTY HOSPITAL
December 11, 1951

<u>NAME</u>	<u>CLASSIFICATION</u>	<u>NEW RATE</u>
Harry T. Downes	Chef	\$3240. M
William E. Nute, Jr.	Head Cook	2970.1M
Ralph C. Nute	Asst. Cook	2550.1M
Priscilla Harris	Maid	1920. M
Marguerite Ruel	Attend. Nurse	2490.1M
Eleanor Howe	Student Nurse	2190.1M

Leo F. Nourse
Elva M. Bent
Norman G. MacDonald }
County Commissioners

It is ORDERED, in accordance with notice of intent approved by the County Commissioners on December 4, 1951 and certificate of employment filed thereafter, that Ruth Sears, Principal Clerk in the County Commissioners' Office, be and hereby is reclassified to the new position of Head Clerk at the new salary rate of \$3900. per annum, effective December 16, 1951.

SALARY ORDER
RECLASSIFICATION
R. SEARS, TO
HEAD CLERK
COUNTY COMMISSIONERS' OFFICE
December 11, 1951

Leo F. Nourse
Elva M. Bent
Norman G. MacDonald }
County Commissioners

SALARY ORDER

APPOINT M. M. HALLINAN, JR. CLERK

PROBATION OFFICE FOR JUVENILES

December 11, 1951

It is ORDERED, in accordance with notice of intent approved by the County Commissioners on November 20, 1951 and certificate of employment filed thereafter, that M. Margaret Hallinan, of Brockton, be and hereby is appointed Junior Clerk in the office of the Probation Officer for Juveniles, for District Courts, in Brockton, at the salary rate of \$2220. per annum, effective November 19, 1951; said appointment is to fill the vacancy caused by the promotion of Marion C. White.

Leo F. Nourse)
Elva M. Bent) County
Norman G. MacDonald) Commissioners

SALARY ORDER

APPOINT P. W. SEARS, JANITOR

PLYMOUTH BUILDINGS

December 11, 1951

It is ORDERED, in accordance with notice of intent approved by the County Commissioners on November 27, 1951, and certificate of employment filed thereafter, that Paul W. Sears of Plymouth, be and hereby is appointed Janitor in the Plymouth Buildings, at the salary rate of \$2820. per annum, effective December 1, 1951; said appointment to fill the vacancy caused by the inability of Irving L. Pratt to continue this type of work.

Leo F. Nourse)
Elva M. Bent) County
Norman G. MacDonald) Commissioners

SALARY ORDER

RECLASSIFICATION G. STETSON, TO SENIOR STENOGRAPHER

PLYMOUTH COUNTY HOSPITAL

December 11, 1951

It is ORDERED, in accordance with notice of intent approved by the County Commissioners on December 4, 1951 and certificate of employment filed thereafter, that Grace Stetson, part-time Junior Stenographer at the Plymouth County Hospital, be and hereby is reclassified to the permanent full-time position as Senior Stenographer at the new salary rate of \$2820. per annum, effective December 15, 1951:

Leo F. Nourse)
Elva M. Bent) County
Norman G. MacDonald) Commissioners

VOTED, in accordance with the provisions of Chapter 743 of the Acts of 1951, to approve the following salary rates; said rates to be effective as specified:

<u>NAME</u>	<u>CLASSIFICATION</u>	<u>RATE</u>	<u>DATE</u>
Superior Court Probation Office: (Like amount to be paid by Norfolk County)			
James A. Carr, Jr.	(1/2) Chief Probation Officer	\$2985.	July 1, 1951
Warren H. Mitchell	(1/2) Probation Officer	2735.	July 1, 1951
Rose McL. Russen	(1/2) Probation Officer	2560.	July 1, 1951
Brockton Probation Dept.:			
Theodore A. Chute	Chief Probation Officer	4390.	July 1, 1951
Margaret A. Alexander	Probation Officer	3870.	July 1, 1951
Second Probation Dept.:			
Charles I. Bagnall	Probation Officer	3900.	July 1, 1951
Third Probation Dept.:			
Clara A. Union	(1/2) Prob. Officer Pro Tem	1872.44	7/1-10/14/1951
James A. Leland	Probation Officer	3360.	Oct. 15, 1951
Fourth Probation Dept.:			
Rhodolphus P. Alger	Probation Officer	3360.	July 1, 1951
Probation Office for Juveniles:			
Howard F. Pierce	Probation Officer for Juveniles	4620.	July 1, 1951
E. Marie Condrick	Asst. Prob. Officer for Juveniles	3630.	July 1, 1951

Leo F. Nourse }
 Elva M. Bent } County
 Norman G. MacDonald } Commissioners

VOTED, in accordance with notice from the County Personnel Board dated November 26, 1951, to approve the following salary rates; said rates to be effective July 1, 1951:

<u>NAME</u>	<u>CLASSIFICATION</u>	<u>NEW RATE</u>
William E. Curtin, M.D.	Jail Physician	\$1800. yr.
Pastor, St. Peter's Parish	Chaplain	520. "
Rev. George N. Marshall	Chaplain	520. "
Dorothy M. Sturtevant	Musician	275. "

Leo F. Nourse }
 Elva M. Bent } County
 Norman G. MacDonald } Commissioners

VOTED, in accordance with the provisions of Chapter 743 of the Acts of 1951, to approve the following salary rates; said rates to be effective the first of the month as specified:-

VOTE
APPROVE SALARY RATES. PROBATION OFFICERS

December 11, 1951

VOTE
APPROVE SALARY RATES - CERTAIN EMPLOYEES

JAIL & HOUSE OF CORRECTION

December 11, 1951

VOTE
APPROVE SALARY RATES - CERTAIN EMPLOYEES

PLYMOUTH COUNTY HOSPITAL

December 18, 1951

<u>NAME</u>	<u>CLASSIFICATION</u>	<u>RATE</u>	<u>MONTH</u>
Donald A. Martin	Superintendent	\$6660. M	July
James M. Converse	Steward	4440. M	July
Earle J. Fucillo	Principal Clerk	3450.1M	July
Caroline M. Ward	X-Ray Technician	3270.1M	July
Minnie E. Black	Tel. Operator	2730.1M	July
Nancy Ibbitson	Ngt. Tel. Operator	2610.1M	July
Fred R. Brown	Chief Engineer	4290.1M	July
Albert W. Cairns	Asst. "	3690.1M	July
William R. Besse	Fireman	3330.1M	July
Elton T. Hayward	"	3420.	July
Frederick E. Nelson	"	3420.	July
Roberta Ingram	Dietitian	3060.	July
Harry T. Downes	Chef	3120. M	July
William E. Nute, Jr.	Head Cook	2850.1M	July
Ralph C. Nute	Asst. "	2490.1M	July
Warren C. Ellis	Kitchen Helper	2190.1M	July
" " "	" "	2250.1M	October
Thomas G. Carrico	" "	2130.1M	July
" " "	" "	2190.1M	November
Richard E. Hanna 3rd	" "	2070.1M	July
Robert J. Black	Head Launderer	3390.1M	July
Carrie R. Sumpter	Launderer	2910.1M	July
Ethel Bearce	Laundry Worker	2550.1M	July
Leona McCormack	" "	2520.	July
Arthur D. Champlin	San. Maint. Foreman	3600.	July
" " "	" " "	3720.	October
Raymond L. Brown	Groundskeeper	2880.	July
Edward C. Burchett	Mech. Handyman	3570.1M	July
Vernon C. Mathews	" "	3330.1M	July
Lloyd A. Boyden	Farmer	3480.	July
George R. Ellis	Chauffeur	3180.	July
Myron R. Clark	Groundskeeper	2880.	July
Mahlon Leonard	"	2520.	August
George O. Church	Painter	3780.	July
Charles Monegan	"	3540.	July
Robert F. Brown	"	3450.1M	July
John E. Potter	"	3540.	July
Loretta Wood	Maid	2760.	July
Florence Cloutier	"	2280. M	July
" " "	"	2400. M	October
Ethel Raymond	"	2280. M	July
Annie Swift	"	2280. M	July
Alma Janson	"	2040. M	July
Jeanette C. Nutter	"	2010.3M	July
" " "	"	2250.1M	October
Elaine Reid	"	2190.1M	July
Priscilla Harris	"	1860. M	July
Lucy E. Monegan	"	2460.	July
" " "	"	2520.	November
Dora Clark	"	2070.1M	July
" " "	"	2130.1M	November
Katherine W. Calder	"	1800. M	July
Leland S. Smith	Porter	2550.1M	July
Parker B. Chandler	"	2250.1M	July
" " "	"	2310.1M	August
Richard Hanna, Jr.	"	1710.1M	July
" " "	"	2160.1M	August
Rodney N. Griffith	"	2070.1M	July
Frederick W. Goodhue	Sen. Physician	5280. M	July
John Murphy	Asst. "	4140. M	July
Gerardo M. Martinez	" "	3960. M	July
Ethel L. Ernst	Supt. Nurses	3780. M	July
" " "	" "	3900. M	October
Eunice P. Freeman	Asst. Supt. Nurses	3360. M	July
Mary H. Mandell	Social Worker	3510.1M	July
Mary O. Niles	Head Nurse	3330.1M	July
Alice O'Leary	Graduate Nurse	2940. M	July
Elizabeth Cochrane	TB Field Nurse	3240.	July
Elizabeth Beach	Graduate Nurse	2820. M	July
Frances B. LeBaron	" "	2580. M	July
Margot O'Connell	" "	2820. M	July
Selma M. Carlson	" "	2940. M	July
Mary L. Gilman	Bacteriologist	2880. M	Sept. 24
Gladys Wolfsberg	Lab. Technician	2670.1M	July
" " "	" "	2730.1M	October
Carl G. Holton	Charge Attend.	2580. M	July
Caroline E. Tilling- hast	Attend. Nurse	2460. M	July
Agnes Martin	" "	2340. M	July

<u>NAME</u>	<u>CLASSIFICATION</u>	<u>RATE</u>	<u>MONTH</u>
Jeannette M. Chisholm	Lic. Attend. Nurse	\$2730.1M	July
Ilean Chisholm	Attend. Nurse	2490.1M	July
Anna Coutts	" "	2610.1M	July
Evelyn P. Townsend	" "	2220. M	July
" " "	" "	2340. M	October
Dora Dowe	" "	2220. M	July
Annie Wadsworth	" "	2220. M	July
Teresa Duffy	" "	2220. M	July
Gertrude Paulding	" "	2400.2M	July
Dorothy Remick	" "	2220. M	July
Irene Bearce	Student "	1920. M	July
Vivian G. Zink	Attend. "	2160. M	July
" " "	" "	2220. M	August
William F. Bennett	" "	2160. M	July
" " "	" "	2220. M	August
Ethel Bennett	" "	2160. M	July
" " "	" "	2220. M	August
Marguerite Ruel	" "	2430.1M	July
George Nute	" "	2430.1M	July
Helen Kingsbury	Student "	1980. M	July
" " "	" "	2040. M	November
Violet Hobill	Attend. "	2370.1M	July
" " "	" "	2430.1M	November
Elizabeth Nason	Student "	2250.1M	July
Lulu V. Reed	" "	1980. M	July
I. Josephine Hazard	Attend. "	2310.1M	July
" " "	" "	2370.1M	September
Louise Chamberlain	" "	2310.1M	July
" " "	" "	2370.1M	September
Louise Sinclair	Student "	2100.2M	July
" " "	" "	2160.2M	October
Eleanor Howe	" "	2130.1M	July
Marylee W. Rhodes	Attend. "	2220. M	July
Alice L. Miller	" "	1860. M	July
Norma Clark	" "	1860. M	July
Geraldine Chamberlain	Lic.Att. "	2370.1M	Oct. 3
Abbie Hammond	Attend. "	2130.1M	Nov. 7

Leo F. Nourse)
 Elva M. Bent) County
 Norman G. MacDonald) Commissioners

VOTED to accept the provisions of Chapter 781 of the Acts and Resolves of the General Court for 1951 entitled, "An Act Relative to Increasing the Amounts of Pensions and Retirement Allowances Payable to Certain Former Public Employees."

Leo F. Nourse)
 Elva M. Bent) County
 Norman G. MacDonald) Commissioners

VOTED that the regular meeting of the County Commissioners be held on Wednesday, December 26, 1951, instead of Tuesday, December 25, 1951, a regular meeting day in accordance with vote of the County Commissioners dated July 27, 1937, on account of December 25th being a holiday.

VOTE
TO ACCEPT CHAPTER 781, OF THE ACTS OF 1951
 December 18, 1951

VOTE
REGULAR MEETING WEDNESDAY, DECEMBER 26, 1951
 December 18, 1951

Leo F. Nourse	}	County
Elva M. Bent		Commissioners
Norman G. MacDonald		

VOTE
REGULAR MEETING
WEDNESDAY, JAN-
UARY 2, 1952
December 26, 1951

VOTED that the regular meeting of the County Commissioners be held on Wednesday, January 2, 1952 instead of Tuesday, January 1, 1952, a regular meeting day in accordance with vote of the County Commissioners dated July 27, 1937, on account of January 1st being a holiday.

Leo F. Nourse	}	County
Elva M. Bent		Commissioners
Norman G. MacDonald		

VOTE
AUTHORIZATION
TO BORROW
December 26, 1951

It was unanimously VOTED that Avis A. Ewell, as she is County Treasurer, be and hereby is authorized to borrow the sum of \$30,000.00 on the credit of the County, under the provisions of Chapter 111 and Chapter 35 of the General Laws and Acts in amendment thereof, and in addition thereto, giving therefor one Tuberculosis Hospital Maintenance Note.

Leo F. Nourse	}	County
Elva M. Bent		Commissioners
Norman G. MacDonald		

VOTE
CONFIRMING SALE
OF TUBERCULOSIS
HOSPITAL MAINTEN-
ANCE NOTE NO. 341
December 26, 1951

It was unanimously VOTED that the sale of Tuberculosis Hospital Maintenance Note, numbered 341, for \$30,000, dated December 26, 1951, to the Rockland Trust Company, of Rockland, Massachusetts, at 1.10% discount be, and hereby is, confirmed. This note is payable March 31, 1952 at the Second National Bank of Boston, in Boston, Massachusetts, will bear the certificate of the Director of Accounts, Boston, Massachusetts, and is issued pursuant to the provisions of Chapter 111 and Chapter 35 of the General Laws, as amended, and Vote of the County Commissioners passed on this date.

Leo F. Nourse	}	County
Elva M. Bent		Commissioners
Norman G. MacDonald		

The return of votes from the members of the Plymouth County Retirement Association cast to elect one member to the Board of said Association, to serve for three years from January 1, 1952, were opened and counted with the following results:

RETURN OF
VOTES
FOR
MEMBER RETIRE-
MENT BOARD

December 26, 1951

Elva M. Bent, of Brockton	had	3
James M. Converse, of Hanson	had	1
Avis A. Ewell, of Marshfield	had	2
Anthony Kupka, of Brockton	had	1
Norman G. MacDonald, of Hanson	had	5
Leo F. Nourse, of Bridgewater	had	5
William W. Noyes, of West Bridge-		
water	had	1
George C. P. Olsson, of Plymouth	had	421
John Parmenter, of Plymouth	had	1
Lewis W. Perkins, of Hingham	had	1
Earl F. Shepherd, of Hanover	had	1
Blanks		<u>2</u>

Whole number to be 444

And we find and declare George C. P. Olsson, of Plymouth, to be
the duly elected member of the Board of the Plymouth County Retirement Association, and have notified him of his election.

Leo F. Nourse	}	County Commissioners
Elva M. Bent		
Norman G. MacDonald		

--

PLYMOUTH, ss.

AT A REGULAR STATUTORY MEETING OF THE COUNTY COMMISSIONERS OF PLYMOUTH COUNTY, HOLDEN AT PLYMOUTH WITHIN AND FOR SAID COUNTY, ON THE FIRST WEDNESDAY OF JANUARY A. D. 1952, BEING THE SECOND DAY OF SAID MONTH:

PRESENT:

HON. LEO F. NOURSE, Bridgewater, Chairman
 HON. ELVA M. BENT, Brockton
 HON. NORMAN G. MacDONALD, Hanson

ESTIMATE BY THE COUNTY COMMISSIONERS OF THE RECEIPTS OF THE COUNTY OF PLYMOUTH FOR THE YEAR ENDING DECEMBER 31, 1952, TOGETHER WITH A STATEMENT SHOWING THE UNAPPROPRIATED BALANCE ON HAND AND DETAIL OF BALANCES RESERVED AT THE CLOSING OF THE TREASURER'S BOOKS FOR THE YEAR ENDING DECEMBER 31, 1951.

ESTIMATE OF RECEIPTS FOR 1952

Statement of Estimated Receipts

1. Interest	
2. Sheriff, superior court	\$ 2,600.00
3. District courts and trial justices	32,000.00
4. Jails and houses of correction (fines)	400.00
5. Clerk of courts (civil and naturalization fees)	5,200.00
6. Registers of deeds and assistant recorders of land court (fees)	110,000.00
7. Jails and houses of correction (labor, board, etc.)	20,000.00
8. Highways and bridges	
9. Training school	
10. Agricultural school and county aid to agriculture (Salary refunds from Univ. of Mass. added (8148.+2850.))	10,998.00
11. Hospital or sanatorium	
12. Miscellaneous	2,500.00
13.	
14.	
	Total estimated receipts \$183,698.00

Statement of Unappropriated Balance and Balances Reserved

Balance in treasury at the closing of the books for the year ending December 31, 1951	277,344.24	
Less money reserved for:-		
(a) Special appropriations		
(b) Dog fund	23,699.09	
(c) Contracts	107,739.76	
#8 - 10,060.00		
#10- 97,477.76		
#29- 202.00		
(d) Statutory requirement	84,595.39	
(e) Post-war rehabilitation fund	20,000.00	
(f) Agency and trust funds	---	
(g) Funded Debt	25.29	
P.C.T.B.Hosp.Ln.Notes (10.00)		
Ext.Cer.Pests Notes (15.29)		
	Total balances reserved	236,059.53
Net balance in treasury, unappropriated		41,284.71
Estimated amount available for appropriation		\$ 224,982.71

ESTIMATE BY THE COUNTY COMMISSIONERS OF THE EXPENDITURES OF THE
STATEMENT OF THE APPROPRIATIONS FOR 1951, AND EXPENDITURES FOR THE THREE PRE

Items

1. Interest on county debt.....
 2. Reduction of county debt.....
 3. County commissioners, salaries and expenses.....
 4. Transportation and expenses of county and acting commissioners.....
 5. Clerk of courts, salaries and expenses.....
 6. County treasurer, salaries and expenses.....
 7. Sheriff, salary and expenses.....
 8. Registries of deeds and probate, salaries and expenses.....
 9. Law libraries, salaries and expenses.....
 10. Highways, including state highways, bridges and land damages.....
 11. Examination of dams.....
 12. Criminal costs in superior court.....
 13. Civil expenses in supreme judicial, superior, probate and land
courts, including auditors, masters and referees.....
 14. District courts and trial justices, salaries and expenses.....
 15. Medical examiners and commitments of insane.....
 16. Jails and houses of correction, maintenance and operation.....
 17. Training school.....
 18. Court houses and registry buildings, maintenance and operation.....
 19. Construction of county buildings and/or purchase of land.....
 20. Agricultural school or county aid to agriculture, maintenance
and operation.....
 21. State reservation, maintenance and operation.....
 - 21a.
 22. Hospital or sanatorium.....
 23. Preventorium, health service.....
 24. Non-contributory pensions.....
 25. Contributory retirement systems and supervisory expenses.....
 26. Miscellaneous and contingent expenses.....
 27. Unpaid bills of previous years.....
 28. Reserve fund.....
 - 28a. Reserve for cost-of-living salary adjustments.....
 29. Bureau of criminal investigation and police training school.....
 30. Post-war rehabilitation fund.....
 31. Forest Fire Control (formerly included under Item 10-5, Highways -
Other).....
 32. Convention - County Officials.....
- Totals.....

COUNTY OF PLYMOUTH FOR THE YEAR ENDING DECEMBER 31, 1952, TOGETHER WITH ACCUMULATED YEARS, AS PROVIDED BY GENERAL LAWS CHAPTER 35, SECTION 28, AS AMENDED.

Estimated Expenditures for 1952	Appropriations for 1951	Transfers from Reserve Fund	Expenditures for the Years:		
			1951	1950	1949
4,277.50	3,875.32	+ 270.90	4,146.22	2,841.98	1,939.30
55,484.71	56,750.00		56,750.00	5,000.00	18,000.00
		+ 335.00			
21,395.00	17,888.00	s + 610.00	18,783.15	16,421.57	16,294.52
1,500.00	1,500.00		843.50	853.79	800.70
		+ 150.00			
34,162.50	29,858.75	s + 637.00	30,620.09	28,858.65	28,670.56
		+ 250.00			
14,603.75	12,370.00	s + 550.00	13,034.69	17,626.69	16,211.65
7,695.00	7,195.00	s + 250.00	7,222.05	7,065.45	6,704.10
		+1,660.00			
126,140.00	111,301.00	s + 430.00	99,889.08	91,901.44	74,794.78
		+ 995.00			
8,560.00	7,360.00	s + 180.00	7,958.99	6,832.69	5,925.37
207,520.00	204,500.00		104,604.33	102,489.91	110,758.08
1,500.00	750.00		740.66	759.42	898.62
88,725.00	67,163.45	s + 840.00	85,890.82	75,531.08	59,633.88
58,600.00	58,480.00	s + 430.00	56,865.16	59,400.36	58,282.19
154,851.00	134,544.94	s + 5,075.00	138,994.62	132,166.33	120,047.20
12,375.00	12,300.00		12,436.58	12,430.11	13,045.44
201,000.00	177,025.00	s + 5,200.00	182,394.46	172,839.47	164,159.48
2,000.00	1,000.00	+ 700.00	1,681.50	---	---
		+3,173.00			
62,367.00	55,242.30	s + 1,405.00	55,526.30	53,061.63	45,209.06
10,000.00	10,000.00		---	---	---
49,155.00	38,815.00	s + 235.00	38,991.80	36,065.33	35,650.24
2,586.08	3,513.58		3,384.17	3,345.07	3,198.14
16,770.23	14,592.44		14,592.44	14,829.09	7,263.00
2,100.00	2,600.00		1,536.27	1,821.30	1,623.16
1,000.00	1,000.00		345.48	450.12	994.90
10,000.00	10,000.00	-7,533.90			
	20,000.00	s-15,842.00			
9,580.00	13,180.00		11,214.65	2,999.26	
20,000.00	20,000.00		---	---	
5,800.00	7,000.00		5,927.55		
275.00			---	---	
1,190,022.77	1,099,804.78		954,374.56	845,590.74	790,104.37

A true copy, Attest:

Leo F. Nourse, Chairman.

George C. P. Olsson, Clerk.

ESTIMATE OF RECEIPTS AND EXPENDITURES FOR HOSPITAL 1952

ESTIMATE BY THE COUNTY COMMISSIONERS OF THE RECEIPTS AND EXPENDITURES FOR THE YEAR ENDING DECEMBER 31, 1952, TOGETHER WITH A STATEMENT OF THE APPROPRIATIONS BY CHAPTER 35, SECTION 28a, GENERAL LAWS.

Receipts

- 1. Care and treatment of patients,
 - a. Cities and towns in district.....
 - b. Other cities and towns.....
 - c. All other patients.....
 - 2. Miscellaneous (give detail).....
 - 3. Subsidies.....
- Totals.....

Expenditures

- 1. Administration,
 - a. Salaries.....
 - b. Other expenses.....
 - 2. Maintenance and operation,
 - a. Salaries and wages.....
 - b. Other expenses.....
 - 3. Additions and improvements (in excess of \$1,000.00).....
 - 4. Other health services,
 - a. Preventorium.....
 - b. Clinics and other extra-mural.....
 - 5. Contributory retirement system.....
 - 6. Interest.....
 - 7. Serial loans (construction) Notes on 3 year loan.....
 - 11. Non-contributory pensions.....
 - 10. Reserve for cost-of-living salary adjustments.....
- Totals.....

TURES OF THE TUBERCULOSIS HOSPITAL DISTRICT IN THE COUNTY OF PLYMOUTH FOR
 ATIONS, RECEIPTS AND EXPENDITURES FOR THE THREE PRECEDING YEARS, AS PROVIDED

<u>Estimated Receipts for 1952</u>	<u>Receipts for 1951</u>	<u>Receipts for 1950</u>	<u>Receipts for 1949</u>
	49,981.50	49,056.00	40,957.90
	105.00		301.50
	350.00	6,020.00	434.00
2,500.00	4,062.21	2,819.15	3,216.89
<u>27,300.00</u>			
29,800.00	54,498.71	57,895.15	44,910.29

<u>Estimated Expenditures 1952</u>	<u>Appropriation for 1951</u>	<u>Transfers to and from items 1951</u>	<u>Expenditures 1951</u>	<u>Expenditures 1950</u>	<u>Expenditures 1949</u>
30,465.00	24,145.00	+ 900.00	24,866.99	22,856.49	22,178.31
3,800.00	2,500.00	+1,330.00	3,771.79	2,699.75	2,893.70
283,450.00	233,050.00	-3,930.00	237,055.00	230,979.21	207,024.93
166,840.00	163,223.72	+8,700.00	165,017.21	138,111.58	147,803.09
6,000.00		+3,600.00		27,939.77	31,714.06
	2,000.00	- 294.64	992.10	501.22	2,769.68
9,304.00	8,913.00		8,913.00	8,279.00	3,550.00
4,000.00	3,300.00	+ 294.64	3,580.80	2,694.15	2,214.60
20,600.00					
16,197.00	16,197.00		15,267.60	8,767.30	7,500.00
	20,120.00	-9,600.00			
<u>540,656.00</u>	<u>473,448.72</u>		<u>459,464.49</u>	<u>442,828.47</u>	<u>427,648.37</u>

A true copy. Attest:
 Leo F. Nourse, Chairman.
 George C. P. Olsson, Clerk

ORDER

REFUNDS TO TOWNS
UNDER STATUTE
RELATING TO DOGS

January 2, 1952

ORDERED that the County Treasurer pay to the Treasurers of the

several Towns and one City hereinafter named, the following amounts due said Towns and City under the provisions of Section 172 of Chapter 140 of the General Laws, relating to dogs:

Abington	\$ 739.87
Bridgewater	478.46
Brockton	4,721.52
Carver	366.32
Duxbury	751.00
East Bridgewater	764.50
Halifax	307.19
Hanover	716.81
Hanson	764.64
Hingham	1,899.48
Hull	247.51
Kingston	655.01
Lakeville	764.22
Marion	526.45
Marshfield	268.37
Mattapoisett	408.47
Middleborough	1,708.89
Norwell	736.12
Pembroke	378.15
Plymouth	2,102.47
Plympton	149.70
Rochester	444.37
Rockland	463.71
Scituate	935.38
Wareham	1,108.14
West Bridgewater	102.95
Whitman	1,189.39
Total	\$23,699.09

Leo F. Nourse	}	County
Norman MacDonald	}	Commissioners

ORDER
FOR
TRANSFER FROM
THE RESERVE
FUND

January 2, 1952

ORDERED, in accordance with authorization from the Director of

Accounts dated December 28, 1951, that the County Treasurer transfer from Item 28, Reserve Fund for Transfer Only, the sum of \$7,263.00 (the reason being that necessary and unforeseen expenditures for the good of the County will be made in excess of the amount authorized therefor by the Legislature) to certain items, as follows:

<u>Item</u>	<u>Account</u>	<u>Transfer</u>
3	County Commissioners, salaries and expenses	\$ 335.
5	Clerk of Courts, salaries and expenses	150.
6	County Treasurer, salaries and expenses	250.
8-1	Registry of Deeds, salaries and expenses	60.
8-4	Registry of Probate, salaries and expenses	1,600.
9	Law Libraries, salaries and expenses	995.
17	Training School	700.
18	Court Houses and Registry Building, maintenance and operation	3,173.
Total		\$7,263.

Leo F. Nourse	}	County
Norman G. MacDonald	}	Commissioners

ORDERED, in accordance with authorization from the Director of Accounts dated December 27, 1951, that the County Treasurer transfer from Item 28-a, Reserve for Cost-of-Living Salary Adjustments, the sum of \$15,842.00 to certain items to cover increases in salaries, as follows:

ORDER FOR TRANSFER FROM SALARY ADJUSTMENT RESERVE
January 2, 1952

<u>Item</u>	<u>Account</u>	<u>Transfer</u>
3	County Commissioners	\$ 610.
5	Clerk of Courts	637.
6	County Treasurer	550.
7	Sheriff	250.
8-1	Registry of Deeds	430.
9	Law Libraries	180.
12	Criminal Costs, Superior Court	840.
13	Civil Expenses - SJC, SC, Prob. & Land Ct.	430.
14	District Courts	5,075.
16	Jail and House of Correction	5,200.
18	Court Houses	1,405.
20	County Aid to Agriculture	235.
Total		\$15,842.

Leo F. Nourse } County
Norman G. MacDonald } Commissioners

It is ORDERED, in accordance with the provisions of the General Laws, Chapter 32, Section 22, Paragraph 7 as amended, that there be paid from the treasury of the County of Plymouth, from the treasury of the Plymouth County Hospital and from the treasuries of the several Towns (as listed below) of said County into the treasury of the Plymouth County Retirement Association, the following sums as the proportionate amounts due from said County, said County Hospital and said Towns (as listed below) for the fiscal year 1952:

WARRANT
PLYMOUTH COUNTY
RETIREMENT AS-
SOCIATION
1952
January 2, 1952

	<u>Pension Fund</u>	<u>Expense Fund</u>	<u>Military Fund</u>	<u>Totals</u>
County of Plymouth	\$14,648.00	\$1,173.00	\$374.00	\$16,195.00
Plymouth County Hospital	8,614.00	690.00	- --	9,304.00
Abington	3,956.00	317.00	- --	4,273.00
Bridgewater	4,804.00	385.00	- --	5,189.00
Carver	328.00	26.00	- --	354.00
Duxbury	3,108.00	249.00	- --	3,357.00
Duxbury Fire & Water District	547.00	44.00	- --	591.00
East Bridgewater	2,634.00	211.00	- --	2,845.00
Hanover	1,121.00	90.00	- --	1,211.00
Hanson	930.00	74.00	- --	1,004.00
Kingston	2,844.00	228.00	- --	3,072.00
Lakeville	210.00	17.00	- --	227.00
Marion	1,969.00	158.00	- --	2,127.00
Marshfield	4,056.00	325.00	- --	4,381.00
Mattapoisett	912.00	73.00	- --	985.00
Middleborough	12,324.00	987.00	- --	13,311.00
Norwell	1,203.00	96.00	- --	1,299.00
Pembroke	1,568.00	126.00	- --	1,694.00
Rochester	255.00	20.00	- --	275.00
Rockland	3,865.00	310.00	- --	4,175.00
Scituate	8,596.00	688.00	- --	9,284.00
Wareham	4,950.00	396.00	- --	5,346.00
West Bridgewater	1,513.00	121.00	- --	1,634.00
Whitman	6,198.00	496.00	33.00	6,727.00
Totals	\$ 91,153.00	\$7,300.00	\$407.00	\$ 98,860.00

Leo F. Nourse	}	County
Norman G. MacDonald	}	Commissioners

SALARY ORDER
RECLASSIFICATION
M.E. CHURCHILL TO
SENIOR CLERK
REGISTRY OF
DEEDS
January 2, 1952

It is ORDERED, in accordance with notice of intent approved by the County Commissioners on December 18, 1951 and certificate of employment filed thereafter, that Marjorie E. Churchill, Junior Clerk in the Registry of Deeds at Plymouth, be and hereby is reclassified to the new position of Senior Clerk, at the new salary rate of \$2700. per annum, effective December 16, 1951.

Leo F. Nourse	}	County
Norman G. MacDonald	}	Commissioners

NO. 1114
RETURN OF
LOCATION
CROSS STREET,
BRIDGEWATER
January 2, 1952

On the petition of the Selectmen of Bridgewater presented to the County Commissioners of Plymouth County at their meeting holden at Plymouth on the twenty-sixth day of December in the year of our Lord nineteen hundred and fifty, representing that the highway in said town known as Cross Street between Vernon Street and South Street is narrow, crooked and inconvenient for use and in need of specific repair, locating anew, or relocation, and the intersections of said highway with connecting streets are dangerous for public travel, reference being had to the petition filed of record in the case.

The County Commissioners, pursuant to an order of notice duly published, posted and served, by which all persons and corporations interested had due notice thereof, met to view the premises at the County Commissioners' Office, Plymouth, in said County on the third day of April A.D. 1951, at 2:00 o'clock in the afternoon, and after viewing the premises and hearing all persons and corporations who desired to be heard, they adjudicate and determine that common convenience and necessity require that the prayer of said petition be granted as hereafter set forth; no person or corporation then or at any other time objecting thereto.

And they continue and adjourn said proceedings from time to time for further consideration and to make return thereof, all persons and corporations interested having due notice thereof to a meeting of the County Commissioners held at their office in Plymouth on the second day of January A.D. 1952, when and where they proceed to complete said proceedings and make return thereof as follows, to wit:-

DESCRIPTION OF THE LINES OF CROSS STREET, IN
THE TOWN OF BRIDGEWATER, BETWEEN VERNON STREET
AND SOUTH STREET, AS LAID OUT BY THE COUNTY
COMMISSIONERS UNDER PETITION OF THE SELECT-
MEN FILED DECEMBER 26, 1950 AND DECREE NO.
1114.

Northerly Line:

The northerly line of Cross Street begins at a county bound set in the easterly line of Vernon Street at land of Town of Bridgewater. The northerly line of Cross Street thence runs on a curve starting southeasterly and curving more easterly on a radius of sixty (60.00) feet by said land of Town of Bridgewater sixty-eight and ninety-four hundredths (68.94) feet to a county bound, thence running south 72° 16' 50" east (Magnetic Meridian) by said land of Town of Bridgewater, by, through and by land of Arthur C. Chaffee and Ruth E. Chaffee and by land of Edward J. Bromley one thousand one hundred twelve and fifty-four hundredths (1,112.54) feet to a county bound, thence running on a curve to the left on a radius of eight hundred (800.00) feet through said land of Bromley three hundred forty-eight and fifty-six hundredths (348.56) feet to a county bound, thence running north 82° 45' 20" east by said land of Bromley and by land of Kazimer Michevich and Anna Mickevich two hundred seventy-nine and ninety-nine hundredths (279.99) feet to a county bound, thence running on a curve to the right on a radius of eight hundred (800.00) feet by said land of Mickevich and by land of Michael Aitutis, Anna Aitutis and Leo Aitutis three hundred eight and seventy-seven hundredths (308.77) feet to a county bound, thence running south 75° 07' 50" east by said land of Aitutis forty and six hundredths (40.06) feet to a county bound, thence running on a curve to the left on a radius of seven hundred and twenty (720.00) feet by and through said land of Aitutis seven hundred seventy-three and twenty-two hundredths (773.22) feet to a county bound, thence running north 43° 20' 20" east through said land of Aitutis and in old Cross Street ninety-five and fifty-three hundredths (95.53) feet to a county bound, thence running north 22° 08' 50" east in the center line of old Cross Street one hundred thirty-three and ninety-two hundredths (133.92) feet to a county bound, thence running north 71° 01' 00" east in the center line of old Cross Street three hundred seventy-five and fourteen hundredths (375.14) feet to a county bound, thence running north 64° 00' 40" east in old Cross Street and by and through land of Robert C. Baker and Gladys H. Baker (Land Court Certificate No. 8426 and Plan No. 2253^B) and through and by land of Lino A. Merzi and Doris Merzi two thousand one hundred sixty-nine and twenty-eight hundredths (2,169.28) feet to a county bound, thence running on a curve to the right on a radius of four hundred eighty-six and twelve hundredths (486.12) feet by and through said land of Merzi two hundred eighty-five and twelve

hundredths (285.12) feet to a county bound, thence running south $82^{\circ} 23' 00''$ east by said land of Merzi and by land of William G. Pointer seven hundred thirty-three and nineteen hundredths (733.19) feet to a county bound and thence running on a curve to the left on a radius of sixty (60.00) feet through said land of Pointer one hundred eighteen and fifty-one hundredths (118.51) feet to a county bound set in the westerly line of South Street.

Southerly Line:

The southerly line of Cross Street begins at a county bound set in the easterly line of Vernon Street at land of Mike Auglis, said bound bears south $11^{\circ} 49' 40''$ east and is two hundred thirteen and forty-eight hundredths (213.48) feet distant from the first-described bound in the above-described northerly line. The southerly line of Cross Street thence runs on a curve starting northwesterly and curving northerly, easterly and southeasterly on a radius of seventy (70.00) feet through and by said land of Auglis one hundred forty-six and ninety-three hundredths (146.93) feet to a county bound, thence running south $72^{\circ} 16' 50''$ east by and through said land of Auglis and through land of Edward J. Bromley one thousand one and fifty-four hundredths (1,001.54) feet to a county bound, thence running on a curve to the left on a radius of eight hundred and forty-five (845.00) feet by said land of Bromley three hundred sixty-eight and seventeen hundredths (368.17) feet to a county bound, thence running north $82^{\circ} 45' 20''$ east by said land of Bromley and by land of Kazimer Michevich and Anna Mickevich two hundred thirty-nine and ninety-three hundredths (239.93) feet to a county bound, thence running on a curve to the right on a radius of nine hundred and sixty (960.00) feet through said land of Mickevich three hundred seventy and fifty-two hundredths (370.52) feet to a county bound marking a point of reverse curve, thence running on a curve to the left on a radius of seven hundred and sixty-five (765.00) feet through said land of Mickevich and in old Cross Street one hundred ninety-nine and thirty-five hundredths (199.35) feet to a county bound set in the center line of old Cross Street, thence running south $71^{\circ} 53' 50''$ east in the center line of old Cross Street fifty-nine (59.00) feet to a county bound, thence running on a curve to the left on a radius of four hundred (400.00) feet in the center line of old Cross Street, one hundred thirty-eight and fifty-six hundredths (138.56) feet to a county bound, thence running north $88^{\circ} 15' 20''$ east in the center line of old Cross Street thirty-one and eighty-six hundredths (31.86) feet to a county bound, thence running on a curve to the left on a radius of one hundred and twenty (120.00) feet in the center line of old Cross Street ninety-four and seven hundredths (94.07) feet to a county bound, thence running north $43^{\circ} 20' 20''$ east in the center line of old Cross Street one hundred eighty-nine and forty-nine hundredths (189.49) feet to a county

bound, thence running on a curve starting northeasterly and curving more northerly on a radius of seven hundred and sixty-five (765.00) feet in old Cross Street and by land of Celia Rozanski, Charles Rozanski and Alfred H. Rozanski (Land Court Certificate No. 8421 and Plan No. 2253^B) one hundred fifty-five and fifty-seven hundredths (155.57) feet to a county bound, thence running north 43° 20' 20" east by and through said land of Rozanski sixty-four and ninety-nine hundredths (64.99) feet to a county bound, thence running on a curve to the right on a radius of seven hundred ninety-nine and ninety-five hundredths (799.95) feet through said land of Rozanski two hundred eighty-eight and sixty-two hundredths (288.62) feet to a county bound, thence running north 64° 00' 40" east through and by said land of Rozanski, by land of Edwin D. Bryant and Eleanor P. Bryant and by land of Town of Bridgewater two thousand two hundred sixty-one and sixty-four hundredths (2,261.64) feet to a county bound, thence running on a curve to the right on a radius of eight hundred five and thirty-nine hundredths (805.39) feet through said land of Town of Bridgewater four hundred seventy-two and thirty-eight hundredths (472.38) feet to a county bound, thence running south 82° 23' 00" east through said land of Town of Bridgewater and through land of Edwin D. Bryant and Eleanor P. Bryant six hundred eighty and sixty-two hundredths (680.62) feet to a county bound and thence running on a curve to the right on a radius of eighty (80.00) feet through said land of Bryant ninety-three and thirty-one hundredths (93.31) feet to a county bound set in the westerly line of South Street, said bound bears south 15° 33' 20" east and is one hundred ninety-two and sixty-eight hundredths (192.68) feet distant from the last-described bound in the above-described northerly line.

And the easement over all the land lying between the above-described lines is hereby taken for highway purposes, including the right to slope.

Said street when constructed shall be constructed on the center line of the above-described layout.

Said road where sidelines are parallel shall be forty-five (45.00) feet in width.

All of that part of the old highway lying outside the above-described lines shall be discontinued as a public highway when the new roadway has been constructed within the limits of the above-described lines to the satisfaction of the County Commissioners.

For a further identification and a more particular description reference is hereby made to a plan entitled "Decree No. 1114. Plan of Cross Street, in the Town of Bridgewater" as laid out by the County Commissioners under petition of the Selectmen filed December 26, 1950, drawn on a scale of

forty (40.00) feet to an inch by Lewis W. Perkins, County Engineer, herewith filed and made a part of this decree.

The grade of the center of the above-described highway when fully completed in accordance with this decree is to conform to the grade of the said highway as at present constructed. Trees on the areas taken are not to be cut by the owners, but such trees as are designated by the County Commissioners will be cut into suitable lengths and deposited on other land of the owners by the contractor. If walls and fences are moved, the work will be done under construction without expense to owners. Owners of land taken as aforesaid are required to remove their buildings and other obstructions from the lands so taken within thirty days from the date of entry for construction.

The inhabitants of the town of Bridgewater aforesaid, are hereby ordered to cause said highway to be constructed as aforesaid, made safe and convenient for the public travel, and to the acceptance of the County Commissioners before the second day of January A.D., 1954.

The sums hereinafter named are awarded to the persons and corporations over whose lands easements are taken for said highway or who suffer damages on account thereof, to be paid from the Town Treasury as soon as said town shall enter upon and take possession of said lands for the purpose of construction, to wit:

<u>Parcel No.</u>	<u>Supposed Owner</u>	<u>Sq.Ft. Taken</u>	<u>Sq.Ft. Discontinued</u>	<u>Award</u>
1	Town of Bridgewater	990	---	-- --
2	Mike Auglis	7,075	315	25.00
3	Arthur C. Chaffee & Ruth E. Chaffee	115	4,585	1.00
4	Edward J. Bromley	3,220	4,120	10.00
5	Edward J. Bromley	4,150	3,590	10.00
6	Kazimer Mickevich & Anna Mickevich	---	255	-- --
7	Kazimer Mickevich & Anna Mickevich	9,950	850	25.00
8	Michael Aitutis, Anna Aitutis & Leo Aitutis	35,520	10,470	25.00
9	Celia Rozanski, Charles Rozanski & Alfred H. Rozanski (Lnd.Ct.Cert. #8421 & Plan #2253B)	27,200	9,265	20.00
10	Robert C. Baker & Gladys H. Baker (Lnd.Ct.Cert. #8426 & Plan #2253B)	1,010	5,440	5.00
11	Edwin D. Bryant & Eleanor P. Bryant	---	2,735	-- --
12	Lino A. Merzi & Doris Merzi	2,700	900	1.00
13	Town of Bridgewater	5,355	65	-- --
14	Edwin D. Bryant & Eleanor P. Bryant	9,555	---	5.00
15	William G. Pointer	1,900	---	5.00

All names of owners herein given, although supposed to be correct, are such only as matters of opinion and belief.

And said Commissioners order that the foregoing return be filed, accepted and recorded, and that an attested copy thereof be filed in the Registry of Deeds for the County of Plymouth and that an attested copy be

transmitted to the Clerk of the Town of Bridgewater within the limits of which town said highway described herein lies.

(seal)

In Witness whereof, we hereunto set our hands and the seal of said County of Plymouth this second day of January in the year of our Lord nineteen hundred and fifty-two.

Elva M. Bent
Norman G. MacDonald } County Commissioners

This cause came on to be heard and after consideration thereof, and a visit to the property in question,

IT IS ORDERED, ADJUDGED AND DECREED:

1. That the assessed valuation of the land and buildings is fair and equitable.
2. That the 1951 real estate tax assessed against the complainant, Mrs. Eloise Richard, shall stand without change.
3. That no costs be awarded to either party in these proceedings.

BY THE PLYMOUTH COUNTY COMMISSIONERS

Leo F. Nourse
Norman G. MacDonald } County Commissioners

It is ORDERED that there be paid from the Treasury of the Town of Bridgewater to the following persons, on application therefor, the amounts named as awards for damage caused by the taking of land on Cross Street in said Town, under the provisions of Decree No. 1114:

Parcel No.	Supposed Owner	Supposed Mortgagee	Award
2	Mike Auglis	Bridgewater Savings Bank	\$25.00
3	Arthur C. Chaffee & Ruth E. Chaffee	Industrial Trust Company	1.00
4 & 5	Edward J. Bromley	Bridgewater Co-operative Bank	20.00
6 & 7	Kazimer Mickevich & Anna Mickevich	Worcester County Institution for Savings	25.00
8	Leo Aitutis & Frank Aitutis		25.00
9	Celia Rozanski, Charles Rozanski & Alfred H. Rozanski (Lnd.Ct.Cert. #8421 & Plan #2253B)		20.00
10	Robert C. Baker & Gladys H. Baker (Lnd.Ct.Cert. #8426 & Plan #2253B)	Montello Federal Savings & Loan Association	5.00

NO. 1131
Mrs. Eloise Richard
vs.
Town of Plymouth
January 2, 1952

NO. 1114
WARRANT
AWARDS ON CROSS STREET, BRIDGE-WATER
January 8, 1952

<u>Parcel No.</u>	<u>Supposed Owner</u>	<u>Supposed Mortgagee</u>	<u>Award</u>
12	Lino A. Merzi & Doris Merzi		\$ 1.00
14	Edwin D. Bryant & Eleanor P. Bryant	Middleborough Co-operative Bank	5.00
15	Alexander Mellin & Lois M. Mellin		5.00
Total			\$132.00

Leo F. Nourse }
 Elva M. Bent }
 Norman G. MacDonald }
 County
 Commissioners

NO. 1114

ORDER
AMENDED AWARDS
AS TO OWNERS
CROSS STREET,
BRIDGEWATER

January 8, 1952

ORDERED that the taking of land and awards for damages made under the provisions of Decree No. 1114 for the relocation of Cross Street in the Town of Bridgewater so far as the following-named parties are concerned be amended as follows:

<u>Parcel No.</u>	<u>Former Supposed Owner</u>	<u>Present Supposed Owner</u>
8	Michael Aitutis, Anna Aitutis & Leo Aitutis	Leo Aitutis & Frank Aitutis
15	William G. Pointer	Alexander Mellin & Lois M. Mellin

Leo F. Nourse }
 Elva M. Bent }
 Norman G. MacDonald }
 County
 Commissioners

VOTE
AUTHORIZATION TO
BORROW

January 8, 1952

It was unanimously VOTED that Avis A. Ewell, as she is County Treasurer, be and hereby is authorized to borrow the sum of \$100,000.00 on the credit of the County, under the provisions of Chapter 111 and Chapter 35 of the General Laws and Acts in amendment thereof, and in addition thereto, giving therefor four Tuberculosis Hospital Maintenance Notes.

Leo F. Nourse }
 Elva M. Bent }
 Norman G. MacDonald }
 County
 Commissioners

VOTE
SPECIAL MEETING
COMMISSIONERS'
OFFICE

January 8, 1952

VOTED, by virtue of the authority granted by Chapter 34, Section 9 of the General Laws, to hold a special meeting of the County Commissioners at their office in Plymouth, on Thursday, January 10, 1952, for the purpose of transacting any business which may come before the meeting.

Leo F. Nourse	}	County Commissioners
Elva M. Bent		
Norman G. MacDonald		

It is ORDERED that the County Treasurer reserve from 1951 appropriations and funds, the following sums of money to cover contracts made but not completed in 1951: ORDER
RESERVES FROM
1951 FUNDS

January 10, 1952

Item 2 Funded Debt:
(1950 Reserve brought forward)
Extermination of Certain Pests Notes \$ 15.29
(1951 Appropriations and Funds)
Plymouth County Tuberculosis Hospital Loan Notes 10.00 \$ 25.29

Item 8 Registry of Deeds:
(1950 Reserve brought forward)
Micro-Photography Co. 60.00
(1951 Appropriations and Funds)
Micro-Photography Co. 10,000.00 10,060.00

Item 10 Highways, Bridges and Land Damages:

Aid to Towns:

(1950 Reserve brought forward)		
No. 12727	High St., Hingham	727.83
No. 12513	Evergreen St. & Wapping Rd., Kingston	2,753.27
(1951 Appropriations and Funds)		
No. 13257	North Ave., Abington	3,000.00
No. 13258	Pearl, Main & Plain Sts., Brockton	3,094.96
No. 13180	Tremont St., Carver	3,000.00
No. 12928	Church St. & Bay Rd., Duxbury	4,000.00
No. 12973	Spring, Pleasant & Central Sts., East Bridgewater	696.97
No. 13437	Maintenance (West St.), E. Bridgewater	1,000.00
No. 13114	River St. Bridge, Halifax	4,880.41
No. 13183	Washington St. Bridge, Hanson	2,679.94
No. 13397	High St., Hingham	5,500.00
No. 13445	Nantasket Ave. & Main St., Hull	5,000.00
No. 13488	Wapping Rd., Kingston	3,000.00
No. 13438	Front St. & Point Rd., Marion	2,500.00
No. 13374	Ocean St., Marshfield	1,522.65
No. 13428	North St., Mattapoisett	2,500.00
No. 13259	Angelica Ave., etc., Mattapoisett	1,000.00
No. 13328	Plymouth St., Middleborough	5,000.00
No. 13399	Maintenance, Middleborough	3,000.00
No. 13375	Grove St., Norwell	3,000.00
No. 13138	Mattakesett St., Pembroke	4,000.00
No. 13446	Rocky Hill Rd., Plymouth	9,000.00
No. 13268	Hingham St., Rockland	2,000.00
No. 13153	Gannett Rd., Scituate	2,142.89
No. 13310	Carver Rd., Wareham	1,250.00
No. 13439	Depot St. & Minot Ave., Wareham	5,750.00
No. 13056	Crescent St., W. Bridgewater	865.34
No. 13116	Auburn St., Whitman	4,000.00
		\$ 86,864.26
	Humarock Bridge (Marshfield & Scituate)	10,000.00
		\$ 96,864.26

Land Damages:

(1947 Reserve brought forward)		
No. 1029	P/o Winnetuxet Rd., Plympton	119.00
No. 1042	Mendall Rd., Rochester	1.00
(1948 Reserve brought forward)		
No. 1058	Burgess Ave., Rochester	1.00
(1949 Reserve brought forward)		
No. 1068	County Rd., Plympton	107.00
(1950 Reserve brought forward)		
No. 1081	P/o Walnut Plain Rd., Rochester	5.00

(1951 Appropriations and Funds)			
No. 1082	Vaughan St., Lakeville	\$	152.00
No. 1089	Plymouth St., Middleborough		50.00
No. 1096	Maple St., Plympton		25.00
No. 1100	P/o Hartley Rd., Rochester		149.50
No. 1101	P/o Walnut Plain Rd., Rochester		4.00
		\$	<u>613.50</u>
		\$	97,477.76

Item 29	Bureau of Criminal Investigation and Police Training School/Remington Rand Inc.	202.00
Item 30	Post-War Rehabilitation Fund	20,000.00
Dog Fund		<u>23,699.09</u>
Total:		\$151,464.14

Leo F. Nourse)
 Elva M. Bent) County
 Norman G. MacDonald) Commissioners

ORDER
FOR TRANSFER
FROM THE RESERVE
FUND
January 10, 1952

ORDERED, in accordance with authorization from the Director of Accounts dated January 15, 1952, that the County Treasurer transfer from the Reserve Fund for Transfer Only to Item 1, Interest on County Debt, the sum of \$270.90, the reason being that necessary and unforeseen expenditures for the good of the County will be made in excess of the amount authorized therefor by the Legislature.

Leo F. Nourse)
 Elva M. Bent) County
 Norman G. MacDonald) Commissioners

ORDER
FOR TRANSFER
FROM UNAPPROPRI-
ATED FUNDS
January 10, 1952

It is ORDERED that the County Treasurer transfer from any unappropriated money (1951 appropriations) in the County Treasury to the following accounts, amounts as shown below; the reason being that necessary and unforeseen expenditures for the good of the County will be made in excess of the amount authorized therefor by the Legislature:

Item 12 - Criminal Costs in Superior Court	\$17,887.37
Item 15 - Medical Examiners and Commitments of Insane	136.58
Item 16 - Jail and House of Correction	169.46

Leo F. Nourse)
 Elva M. Bent) County
 Norman G. MacDonald) Commissioners

VOTED, in accordance with the provisions of Chapter 743 of the Acts of 1951, to approve the following salary rates; said rates effective January 1, 1952:

<u>NAME</u>	<u>TITLE</u>	<u>RATE</u>
Superior Court Probation Office: (Like amount to be paid by Norfolk County)		
James A. Carr, Jr.	Chief Probation Officer (1/2)	\$3015.
Warren H. Mitchell	Probation Officer (1/2)	2765.
Rose McL. Russen	Probation Officer (1/2)	2590.
District Court of Brockton, Probation Dept.:		
Theodore A. Chute	Chief Probation Officer	4450.
Margaret A. Alexander	Probation Officer	3930.
Second District Court, Probation Dept.:		
Charles I. Bagnall	Probation Officer	3960.
Third District Court, Probation Dept.:		
James A. Leland	Probation Officer	3420.
Fourth District Court, Probation Dept.:		
Rhodolphus P. Alger	Probation Officer	3420.
Probation Office for Juveniles, District Courts:		
Howard F. Pierce	Probation Officer for Juveniles	4680.
E. Marie Condrick	Asst. Prob. Officer for "	3690.

Leo F. Nourse)
 Elva M. Bent) County
 Norman G. MacDonald) Commissioners

It was unanimously VOTED that the sale of Tuberculosis Hospital Maintenance Notes numbered 342 to 345 inclusive (4 notes for \$25,000 each), being in the aggregate of \$100,000, dated January 15, 1952, to the National Bank of Wareham, of Wareham, Massachusetts, at .90% discount be, and hereby is, confirmed. These notes will bear the certificate of the Director of Accounts, of Boston, Massachusetts, and are issued pursuant to the provisions of Chapter 111 and Chapter 35 of the General Laws, as amended, and Vote of the County Commissioners passed on January 8, 1952 and are to be delivered to the Day Trust Company, 111 Devonshire Street, Boston, Massachusetts. These notes are payable on November 30, 1952, at The Second National Bank of Boston, in Boston, Massachusetts.

Leo F. Nourse)
 Elva M. Bent) County
 Norman G. MacDonald) Commissioners

VOTE

APPROVE SALARY RATES, PROBATION OFFICERS

January 15, 1952

VOTE

CONFIRMING SALE OF TUBERCULOSIS HOSPITAL MAINTENANCE NOTES NOS. 342 TO 345 INCL.

January 15, 1952

ACCEPT BID

ROBERT B. BOWLER

DAIRY FEED AND FITTING RATION

JAIL & HOUSE OF CORRECTION

January 15, 1952

It was VOTED to accept the bid of the Eastern States Farmers' Exchange Incorporated (Robert B. Bowler, local representative) to furnish the Plymouth County House of Correction with twenty-four ton of Dairy Feed (Sweepstakes) and twelve ton of Fitting Ration, billed at the current weekly price, F. O. B. car door siding, Plymouth.

Leo F. Nourse	}	County
Elva M. Bent		Commissioners
Norman G. MacDonald		

ACCEPT BID.

ROBERT B. BOWLER

FERTILIZER

JAIL & HOUSE OF CORRECTION

January 15, 1952

It was VOTED to accept the bid of the Eastern States Farmers' Exchange Incorporated (Robert B. Bowler, local representative) to furnish the Plymouth County House of Correction with various fertilizers.

Leo F. Nourse	}	County
Elva M. Bent		Commissioners
Norman G. MacDonald		

ACCEPT BID.
DWINELL-WRIGHT COMPANY

COFFEE & TEA

JAIL & HOUSE OF CORRECTION

January 15, 1952

It was VOTED to accept the bid of the Dwinell-Wright Company, of Boston, Mass., to furnish the Plymouth County House of Correction with 600 lbs. of Coffee @ 70 1/2¢ per lb. less 2% 15 days, freight prepaid and 50 lbs. of Tea (bulk) - Pekoe @ 53¢ per lb., net.

Leo F. Nourse	}	County
Elva M. Bent		Commissioners
Norman G. MacDonald		

ACCEPT BID.
JOE LOWE CORPORATION

DONUT FLOUR

JAIL & HOUSE OF CORRECTION

January 15, 1952

It was VOTED to accept the bid of the Joe Lowe Corporation of New York City, to furnish the Plymouth County House of Correction with 1500 lbs. Donut Flour (100#) sacks @ 14¢ per pound.

Leo F. Nourse	}	County
Elva M. Bent		Commissioners
Norman G. MacDonald		

It was VOTED to accept the bid of the Plymouth Beef Co., of Plymouth, Mass., to furnish the Plymouth County House of Correction with 40 cases of Evaporated Milk @ \$6.20 per case.

Leo F. Nourse
Elva M. Bent
Norman G. MacDonald

County
Commissioners

ACCEPT BID.
PLYMOUTH BEEF
CO.

EVAPORATED MILK
JAIL & H. C.
January 15, 1952

It was VOTED to accept the bid of M. Stoll & Co., Inc., of Boston, Mass., to furnish the Plymouth County House of Correction with groceries, as listed below; terms 1% 10 days (exceptions noted) F.O.B. Delivered:

30	100 lbs.	Gold Medal Full Strength Flour	@	6.57/Bag	<u>Net</u>
10	100 lbs.	Grandeur Pastry Flour	@	6.62/Bag	<u>Net</u>
20	100 lbs.	Granulated Sugar	@	8.449/Bag	<u>Net</u>
1	100 lbs.	Powdered Sugar	@	8.92/Bag	<u>Net</u>
5	100 lbs.	N.Y. Pea Beans	@	9.913/Bag	
2	100 lbs.	Corn Starch	@	7.68/Bag	
4	25 lbs.	Cartons Carver Crackermeal	@	.1188/Lb.	
1	100 lbs.	O. M. Cocoa	@	.3425/Lb.	
10	Cases 6/10	Oc. Spray Cranberry Sauce	@	5.82/Case	
10	Cases 6/10	Carver Applesauce	@	3.788/Case	
10	Cases 6/10	Gladiola Peas	@	4.29/Case	
5	Cases 6/10	Stuart Tomato Catsup	@	6.11/Case	
12	Cases 24/12	Oz. Corn Flakes	@	4.66/Case	
10	Cases 12/Qts.	Ammonia	@	1.399/Case	
5	Cases 48s	Lye	@	5.22/Case	
10	Cases 20 lb.	Carver Macaroni	@	2.39/Case	
10	Cases 20 lbs.	Carver Spaghetti	@	2.39/Case	
1	100 lbs.	V. C. F. Salt	@	1.36/Bag	
20	1 lb.	Black Pepperette 40% (in 6 lb.ctns.)	@	1.198/Lb.	
20	Gals.	Stuart Mayonnaise	@	1.92/Gal.	
25	Gals.	Salad Oil	@	9.09/5 Gals.	
10	1 lb.	Carver Poultry Seasoning	@	.868/Lb.	

Leo F. Nourse
Elva M. Bent
Norman G. MacDonald

County
Commissioners

ACCEPT BID. M.
STOLL & CO., INC.

GROCERIES

JAIL & HOUSE OF
CORRECTION
January 15, 1952

It is ORDERED that there be paid from the County Treasury to the Commonwealth of Massachusetts, (Department of Public Works, Division of Waterways), the sum of \$3,500.00 as Plymouth County's share of the cost of construction of stone jetties at Lookout Point and for repairing jetty at Ellisville Harbor, in the Town of Plymouth, in accordance with the provisions of Chapter 181 of the Acts of 1946.

Leo F. Nourse
Elva M. Bent
Norman G. MacDonald

County
Commissioners

ORDER

ON COUNTY TREAS-
URY - PAY COM.
OF MASS. FOR CON-
STRUCTION OF
STONE JETTIES AT
LOOKOUT POINT
AND FOR REPAIR-
ING JETTY AT
ELLISVILLE HAR-
BOR, IN PLYMOUTH

January 22, 1952

SALARY ORDER

APPOINT E.K.CON-
NOLLY, JUNIOR CLK.
PROBATION DEPART-
MENT, SECOND DIS-
TRICT COURT

January 22, 1952

It is ORDERED, in accordance with notice of intent approved by the County Commissioners on January 8, 1952, and certificate of employment filed thereafter, that Elizabeth K. Connolly, of Hull, be and hereby is appointed Junior Clerk in the office of the Second Probation Department, at the salary rate of \$2280. per annum, effective January 2, 1952; said appointment is to fill the vacancy caused by the discharge of Helen G. Wallace.

Leo F. Nourse)
Elva M. Bent) County
Norman G. MacDonald) Commissioners

SALARY ORDER

APPOINT E. R.
LaFOREST, JUNIOR
CLERK AND STEN-
OGRAPHER

REGISTRY OF PRO-
BATE

January 22, 1952

It is ORDERED, in accordance with notice of intent approved by the County Commissioners on January 2, 1952, and certificate of employment filed thereafter, that Elizabeth R. LaForest, of Plymouth, be and hereby is appointed to the position of Temporary, part time Junior Clerk and Stenographer at the Registry of Probate in Plymouth, in accordance with the provisions of Section 15 of Chapter 217 of the General Laws (Ter.Ed.), at the salary rate of \$2280. per annum (\$95.00 per month), effective January 1, 1952.

Leo F. Nourse)
Elva M. Bent) County
Norman G. MacDonald) Commissioners

NO. 1115

DISMISSAL OF
PETITION

MUDDY POND ROAD,
KINGSTON

January 22, 1952

On the petition of the Selectmen of the Town of Kingston presented to the County Commissioners of Plymouth County at their meeting holden at Plymouth on the sixteenth day of January in the year of our Lord nineteen hundred and fifty-one representing that the highway in said town known as Muddy Pond Road, between Elm Street and Parting Ways, is narrow, crooked and inconvenient for use and in need of specific repair, locating anew, or relocation, and the intersections of said highway with connecting streets are dangerous for public travel, reference being had to the petition filed of record in the case.

The County Commissioners continue and adjourn said proceedings from time to time for further consideration and to make return thereof, all persons and corporations interested having due notice thereof to a meeting of the County Commissioners held at their office in Plymouth on the twenty-second day of January A.D. 1952, when and where

It is ORDERED, ADJUDGED and DECREED that said petition be and here

by is dismissed.

(seal)

In Witness whereof, the said County Commissioners have hereunto set their hands and the seal of said County of Plymouth this twenty-second day of January A.D. 1952.

Leo F. Nourse
Elva M. Bent
Norman G. MacDonald

County
Commissioners

UNITED STATES FIDELITY AND GUARANTY COMPANY
BALTIMORE - MARYLAND

No. 34237-07-40-52

\$35,000.00

BOND
AVIS A. EWELL
COUNTY TREASURER
January 22, 1952

KNOW ALL MEN BY THESE PRESENTS, that we, Avis A. Ewell, of Marshfield, in the County of Plymouth and the Commonwealth of Massachusetts, as Principal, and the UNITED STATES FIDELITY AND GUARANTY COMPANY, a corporation duly organized under the laws of the State of Maryland and authorized to transact business in the Commonwealth of Massachusetts, and having an office and usual place of business in Boston, in the County of Suffolk and Commonwealth of Massachusetts, as Surety, are held and stand firmly bound and obliged unto the County of Plymouth in the full and just sum of Thirty-five Thousand and 00/100 (\$35,000.00) Dollars, lawful money of the United States of America, for the payment of which sum, well and truly to be made, we bind ourselves, our heirs, executors, administrators, successors and assigns jointly and severally, firmly by these presents.

THE CONDITION OF THIS OBLIGATION IS SUCH, That

WHEREAS, the said Principal in her official capacity as Treasurer of the County of Plymouth is required by law to give bond at intervals of not more than one year, so long as she continues to hold such office.

NOW, THEREFORE, if said Principal shall while she continues to hold said office, perform faithfully her official duties as required by law, including the duties of County Treasurer with respect to trust funds and funds of retirement systems which are in her custody by virtue of her office, during the period of twelve months from the 4th day of January, 1952, then this obligation shall be void; otherwise, it shall be and remain in full force and effect.

PROVIDED, HOWEVER, that this bond is executed with the express understanding that upon the filing by the said Principal of a subsequent annual bond, this bond shall be held and remain in force to cover any failure of said Principal to perform faithfully said official duties between the effective date hereof and the date of said subsequent annual bond, but shall not apply to or cover failure to perform faithfully said official duties after the effective date of such subsequent annual bond.

IN WITNESS WHEREOF, said Principal has hereunto set her hand and seal, and said Surety has affixed its corporate seal and caused these presents to be signed in its behalf by its duly authorized Attorney-in-Fact, this 27th day of December, A.D., 1951.

Beulah D. Harris
Witness

Avis A. Ewell
Principal

(Seal)

UNITED STATES FIDELITY AND GUARANTY COMPANY
(corporate seal)

Rose-Marie Grondin
Witness

BY Edward F. Sennott
Attorney-in-Fact

Approved as to amount:

Approved as to form:

Leo F. Nourse

Elva M. Bent

Henry P. Fielding
Asst. Attorney General

Norman G. MacDonald
Plymouth County Commissioners

WARRANT

COST OF MAINTENANCE

PLYMOUTH COUNTY HOSPITAL

January 29, 1952

It is ORDERED, in accordance with the provisions of Chapter 111, Section 85, of the General Laws and Acts relative thereto, that there be paid from the treasuries of the twenty-six Towns and one City of said County into the Treasury of said County, on or before the fifteenth day of March A.D. 1952, the following sums as the proportionate amounts due from said Towns and City for the maintenance of the Plymouth County Hospital for the year ending December 31, 1951:

<u>TOWN & CITY</u>	<u>65% (VALUATION)</u>	<u>35% (PATIENT DAYS)</u>	<u>TOTAL</u>
Abington	\$ 6,048.97	\$ 5,845.63	\$ 11,894.60
Bridgewater	6,894.52	4,238.29	11,132.81
Brockton	73,238.07	54,575.65	127,813.72
Carver	2,926.92	813.95	3,740.87
Duxbury	7,935.21	2,721.38	10,656.59
East Bridgewater	5,203.42	3,444.89	8,648.31
Halifax	1,561.02	1,817.00	3,378.02
Hanover	5,008.29	3,383.23	8,391.52
Hanson	2,861.88	5,179.67	8,041.55
Hingham	17,821.70	2,470.62	20,292.32
Hull	16,781.01	---	16,781.01
Kingston	4,813.16	254.87	5,068.03
Lakeville	1,691.11	1,344.25	3,035.36
Marion	5,463.59	2,799.49	8,263.08
Marshfield	8,390.51	2,676.16	11,066.67
Mattapoisett	3,837.52	---	3,837.52
Middleborough	9,561.28	6,137.50	15,698.78
Norwell	2,471.62	1,907.44	4,379.06
Pembroke	3,252.13	1,023.60	4,275.73
Plymouth	23,870.67	11,025.30	34,895.97
Plympton	845.55	1,188.04	2,033.59
Rochester	1,561.02	---	1,561.02
Rockland	9,626.32	4,554.82	14,181.14
Scituate	13,854.09	8,283.36	22,137.45
Wareham	15,350.07	7,806.51	23,156.58
West Bridgewater	3,772.48	2,618.61	6,391.09
Whitman	8,585.63	5,627.76	14,213.39
Totals	\$263,227.76	\$141,738.02	\$404,965.78

Leo F. Nourse

Elva M. Bent

Norman G. MacDonald

}
County
Commissioners

VOTED, in accordance with the provisions of Chapter 743 of the Acts of 1951, to increase the salaries of certain employees in accordance with the following schedule, effective January 1, 1952:

<u>NAME</u>	<u>CLASSIFICATION</u>	<u>NEW RATE</u>
Clerk of Courts' Office: Pauline A. Zanello	Senior Clerk	\$2820.
County Treasurer's Office: Mary R. Valeriani	Senior Clerk	2940.
Beulah D. Harris	Junior Clerk (2/3)	1760.
Registry of Deeds: Cynthia E. M. Clarke	Asst. Photo. Op.	3000.
Eunice C. Marrah	Junior Clerk	2400.
Vera B. Winkley	Junior Clerk	2400.
Ann Montanari	Junior Clerk	2340.
District Court of Brockton: Jean L. Goldie	Senior Clerk	3060.
House of Correction: Charles H. Burgess	Sr. Pr. Guard	4140.
Gunnar G. Nelson	Prison Guard	3600.
Brockton Court House: Albert G. DeHay	Janitor	3120.
Hingham Court House: Arthur B. Hatch	Janitor	3000.
Contributory Retirement System: Beulah D. Harris	Junior Clerk (1/3)	880.

Leo F. Nourse	}	County Commissioners
Elva M. Bent		
Norman G. MacDonald		

VOTE
INCREASE SALARIES - CERTAIN EMPLOYEES
January 29, 1952

VOTED, in accordance with the provisions of Chapter 743 of the Acts of 1951, to increase the salaries of certain employees in accordance with the following schedule, effective February 1, 1952:

<u>NAME</u>	<u>CLASSIFICATION</u>	<u>NEW RATE</u>
Registry of Deeds: Virginia Grandi	Junior Clerk	\$2400.
Marjorie Peterson	Junior Clerk	2400.
District Court of Brockton: Marilyn Williams	Junior Clerk	2460.
Second District Court: Marguerite R. Sullivan	Senior Clerk	2820.
Third District Court: Leah Lillich	Junior Clerk	2640.
Fourth District Court: Dorothy Cannon	Junior Clerk	2520.
House of Correction: Charles R. Brewster	Prison Guard	3360.

VOTE
INCREASE SALARIES CERTAIN EMPLOYEES
January 29, 1952

Leo F. Nourse
 Elva M. Bent
 Norman G. MacDonald

County
 Commissioners

VOTE
INCREASE SALARIES - CERTAIN EMPLOYEES - PLYMOUTH COUNTY HOSPITAL
February 5, 1952

VOTED, in accordance with the provisions of Chapter 743 of the Acts of 1951, to increase the salaries of certain employees of the Plymouth County Hospital in accordance with the following schedule, effective January 1, 1952:

<u>NAME</u>	<u>CLASSIFICATION</u>	<u>NEW RATE</u>
Albert W. Cairns	Asst. Engineer	\$3870. 1M
Richard E. Hanna 3rd	Kitchen Helper	2190. 1M
Elaine Reid	Maid	2310. 1M
Frederick W. Goodhue	Senior Physician	5940. M
Frances LeBaron	Graduate Nurse	2760. M
George Nute	Attendant Nurse	2550. 1M
Alice Miller	Attendant Nurse	1980. M
Lulu V. Reed	Student Nurse	2100. M
Elizabeth Nason	Student Nurse	2370. 1M

Leo F. Nourse
 Elva M. Bent
 Norman G. MacDonald

County
 Commissioners

VOTE
INCREASE SALARIES - CERTAIN EMPLOYEES
PLYMOUTH COUNTY HOSPITAL
February 5, 1952

VOTED, in accordance with the provisions of Chapter 743 of the Acts of 1951, to increase the salaries of certain employees of the Plymouth County Hospital in accordance with the following schedule, effective February 1, 1952:

<u>NAME</u>	<u>CLASSIFICATION</u>	<u>NEW RATE</u>
Mahlon Leonard	Laborer	\$2640.
Parker B. Chandler	Porter	2430. 1M
Richard E. Hanna, Jr.	Porter	2250. 1M
Irene Bearce	Student Nurse	2040. M

Leo F. Nourse
 Elva M. Bent
 Norman G. MacDonald

County
 Commissioners

SALARY ORDER
APPOINT E. G. CARLETON, SUPER-INTENDENT OF NURSES
PLYMOUTH COUNTY HOSPITAL
February 5, 1952

It is ORDERED, in accordance with notice of intent approved by the County Commissioners on January 22, 1952 and certificate of employment filed thereafter, that Elizabeth G. Carleton, be and hereby is appointed Superintendent of Nurses, at the Plymouth County Hospital, at the salary rate of

\$3360. per annum, plus full maintenance, effective February 1, 1952; said appointment is to fill the vacancy caused by the retirement of Ethel L. Ernst on February 29, 1952.

Leo F. Nourse
Elva M. Bent
Norman G. MacDonald } County Commissioners

It is ORDERED that there be paid from the County Treasury to the Commonwealth of Massachusetts, (Department of Public Works, Division of Waterways), the sum of \$3,000.00 as Plymouth County's share of the cost of construction of stone jetties at White Horse Beach, in the Town of Plymouth, in accordance with the provisions of Chapter 181 of the Acts of 1946.

Leo F. Nourse
Elva M. Bent
Norman G. MacDonald } County Commissioners

It is ORDERED, in accordance with notice of intent approved by the County Commissioners on January 15, 1952 and certificate of employment filed thereafter, that Raymond H. LaForest, of Plymouth, be and hereby is appointed Temporary Junior Clerk at the Registry of Deeds, in Plymouth, at the salary rate of \$2280. per annum, effective January 16, 1952; said appointment is to fill the vacancy caused by the military leave of Thomas L. Barnes on January 4, 1952.

Leo F. Nourse
Elva M. Bent
Norman G. MacDonald } County Commissioners

It is ORDERED, in accordance with notice of intent approved by the County Commissioners on January 8, 1952 and certificate of employment filed thereafter, that Beatrice T. Harley, of Hanson, be and hereby is appointed to the new position of Temporary Junior Clerk in the office of the Bureau of Criminal Investigation and Police Training School for the County of Plymouth, at the salary rate of \$2280. per annum, effective January 16, 1952.

ORDER

ON COUNTY TREASURY - PAY COM. OF MASS. FOR CONSTRUCTION OF STONE JETTIES AT WHITE HORSE BEACH IN PLYMOUTH

February 12, 1952

SALARY ORDER

APPOINT R. H. LaFOREST, TEMP. JR. CLK.

REGISTRY OF DEEDS

February 12, 1952

SALARY ORDER

APPOINT B. T. HARLEY, TEMP. JR. CLK.

BUREAU OF CRIMINAL INVESTIGATION AND POLICE TRAINING SCHOOL

February 12, 1952

Leo F. Nourse	}	County
Elva M. Bent		Commissioners
Norman G. MacDonald		

VOTE
EMERGENCY PUR-
CHASE OF CAR FOR
HOUSE OF CORREC-
TION
February 12, 1952

WHEREAS the Plymouth County House of Correction is in need of a new car for the transportation of prisoners and for the proper functioning of prison duties, the County Commissioners find that the car presently in use is in poor condition and that it should be traded in toward the purchase of a new car at this time, that it is a necessity and we therefore declare it is an emergency.

It is therefore VOTED that the best interest of the County will be served by the posting and publishing of notices for bids and the purchasing of a car at this time before the passage of the budget.

Leo F. Nourse	}	County
Elva M. Bent		Commissioners
Norman G. MacDonald		

VOTE
EMERGENCY PUR-
CHASE OF FARM
MACHINERY FOR
HOUSE OF
CORRECTION
February 12, 1952

WHEREAS the Plymouth County House of Correction is in need of farm machinery of several types and whereas the Spring season to begin farming is not far distant, the County Commissioners find that it is a necessity that a prompt purchasing of this equipment be done and we therefore decree an emergency exists.

It is therefore VOTED that the best interest of the County will be served by the posting and publishing of notices for bids and the purchasing of farm machinery at this time before the passage of the budget.

Leo F. Nourse	}	County
Elva M. Bent		Commissioners
Norman G. MacDonald		

ORDER
ON COUNTY TREAS-
URY - PAY COM. OF
MASS. FOR SEAWALL
& SHORE PROTEC-
TION PROJECT AT
GLADES ROAD, NO.
SCITUATE
February 19, 1952

It is ORDERED that there be paid from the County Treasury to the Commonwealth of Massachusetts, (Department of Public Works, Division of Waterways), the sum of \$5,000.00 as Plymouth County's share of the cost of a seawall and shore protection project at Glades Road, North Scituate, in accordance with the provisions of Chapter 181 of the Acts of 1946.

Leo F. Nourse)
 Elva M. Bent) County
 Norman G. MacDonald) Commissioners

It is ORDERED that there be paid from the Treasury of the Town of Wareham to the following persons, on application therefor, the amounts named as awards for damage caused by the taking of land on part of Carver Road in said Town, under the provisions of Decree No. 1107:

NO. 1107
WARRANT
AWARDS ON PART
OF CARVER ROAD,
WAREHAM
February 19, 1952

<u>Parcel No.</u>	<u>Supposed Owner</u>	<u>Supposed Mortgagee</u>	<u>Award</u>
1 & 2	Ruel S. Gibbs and Homer L. Gibbs		\$1.00

Leo F. Nourse)
 Elva M. Bent) County
 Norman G. MacDonald) Commissioners

It is ORDERED that there be paid from the Treasury of the Town of Bridgewater to the following persons, on application therefor, the amounts named as awards for damage caused by the taking of land on Winter Street in said Town, under the provisions of Decree No. 1104:

NO. 1104
WARRANT
AWARDS ON WINTER
STREET,
BRIDGEWATER
February 26, 1952

<u>Parcel No.</u>	<u>Supposed Owner</u>	<u>Supposed Mortgagee</u>	<u>Award</u>
2	Stephen Sedach & Vera I. Sedach	Bridgewater Co-operative Bank	\$ 10.00
4	Michael J. Jennings & Grace E. Jennings		100.00
6	Laurence E. Cote	Security Federal Savings & Loan Association of Brockton	5.00
7	Lulu J. Hallgreen & Ethel Rose McCabe		30.00
8 & 10	Richard B. Pickett & Richard J. Pickett		125.00
9	Richard B. Pickett & Clara L. Pickett	Bridgewater Savings Bank	5.00
13	Sharon Box Company, Inc.		10.00
17	Mildred H. Parsons & Grace E. Wixon		1.00
Total			\$ 286.00

Leo F. Nourse)
 Elva M. Bent) County
 Norman G. MacDonald) Commissioners

VOTE

INCREASE SALARIES - CERTAIN EMPLOYEES

February 26, 1952

VOTED, in accordance with the provisions of Chapter 743 of the Acts of 1951, to increase the salaries of certain employees in accordance with the following schedule, effective March 1, 1952:

<u>NAME</u>	<u>CLASSIFICATION</u>	<u>NEW RATE</u>
Clerk of Courts' Office:		
P. Mary Farina	Junior Clerk	\$2460.
Frances L. Smith	Junior Clerk	2400.
Registry of Deeds:		
Carolyn Herget O'Connell	Junior Clerk	2400.
Leo F. Nourse	} County Commissioners	
Elva M. Bent		
Norman G. MacDonald		

SALARY ORDER

APPOINT J. S. WALSH, JR. CLERK

SUPERIOR COURT PROBATION OFFICE, IN DEDHAM

February 26, 1952

It is ORDERED, in accordance with notice of intent approved by the County Commissioners on December 11, 1951, and certificate of employment filed thereafter, that Josephine S. Walsh, of Dedham, be and hereby is appointed Junior Clerk in the Superior Court Probation Office, in Dedham, at the salary rate of \$2280. per annum, one-half of which is payable by the County of Plymouth, effective February 25, 1952.

Leo F. Nourse	} County Commissioners	
Elva M. Bent		
Norman G. MacDonald		

VOTE

TO BORROW MONEY IN ANTICIPATION OF COUNTY TAX

February 26, 1952

It was unanimously VOTED that Avis A. Ewell, as she is County Treasurer, be and hereby is authorized to borrow the sum of \$300,000.00 on the credit of the County, in anticipation of and to be repaid from the County tax of the current year, 1952, giving therefor nine Tax Anticipation Notes.

Leo F. Nourse	} County Commissioners	
Elva M. Bent		
Norman G. MacDonald		

VOTE

ACCEPT BID, SHIRETOWN MOTORS INC.

JAIL & HOUSE OF CORRECTION

February 26, 1952

It was VOTED to accept the bid of the Shiretown Motors, Inc., of Plymouth, Massachusetts, to furnish the Plymouth County Jail and House of Correction with one two-door black Sedan, as follows:

1952 Ford Mainline Tudor Sedan, 8 cylinders, delivered	\$1,849.53
M. A. Heater & defroster	<u>71.43</u>
	\$1,920.96
Less excise taxes per unit	<u>- 139.00</u>
Net delivered	\$1,781.96

(Prices include oil filter, oil bath
air cleaner, power action wiper,
directional lights, chrome horn
ring, and spare tire.)

Less allowance on the 1946 Ford Fordor Sedan	<u>- 911.96</u>
	\$ 870.00

Leo F. Nourse	}	County Commissioners
Elva M. Bent		
Norman G. MacDonald		

It is ORDERED, in accordance with notice of intent approved by the County Commissioners on February 19, 1952, and certificate of employment filed thereafter, that Marjorie Louise Waters, of Whitman, be and hereby is appointed Assistant Superintendent of Nurses, at the Plymouth County Hospital, at the salary rate of \$2940. per annum, plus full maintenance, effective February 25, 1952; said appointment is to fill the vacancy caused by the retirement of Eunice P. Freeman on December 31, 1951.

Leo F. Nourse	}	County Commissioners
Elva M. Bent		
Norman G. MacDonald		

It was unanimously VOTED to award temporary loan notes of the County of Plymouth, Massachusetts, in the sum of Three Hundred Thousand Dollars (\$300,000), issued in anticipation of the taxes of the year 1952, to the Rockland Trust Co., of Rockland, Massachusetts, at .925% discount. These notes are dated March 4, 1952 and are payable November 14, 1952. Said notes are numbered 346 to 354 inclusive (three notes at \$50,000 each and six notes at \$25,000 each, without interest) being in the aggregate of \$300,000 and bear the certificate of the Director of Accounts, Boston, Massachusetts, and are payable at the Second National Bank of Boston, in Boston, Massachusetts, and are to be delivered on or about Friday, March 7, 1952.

SALARY ORDER
APPOINT MARJORIE
L. WATERS, ASST.
SUPERINTENDENT
OF NURSES
PLYMOUTH COUNTY
HOSPITAL
March 4, 1952

VOTE
SELL TAX ANTICI-
PATION NOTES NOS
346 TO 354 INCL.
March 4, 1952

Leo F. Nourse
 Elva M. Bent
 Norman G. MacDonald

} County
 Commissioners

NO. 1082

ORDER

ADDITIONAL AWARD
ALICE E. HIGGINS

PARCEL 2, VAUGHAN
STREET, LAKEVILLE

March 11, 1952

The County Commissioners did under Decree No. 1082 on Vaughan Street in the Town of Lakeville award damages in the amount of \$150.00 on Parcel No. 2 to Alice E. Higgins, Supposed Owner (Middleborough Trust Company, Supposed Mortgagee), and it is

ORDERED that there be paid from the County Treasury to Alice E. Higgins, Supposed Owner (Middleborough Trust Company, Supposed Mortgagee), the additional award of \$850.00, upon application therefor; said additional award of \$850.00, in addition to original award on Parcel No. 2 of \$150.00 payable from the County Treasury, to be received by said Alice E. Higgins, Supposed Owner (Middleborough Trust Company, Supposed Mortgagee), in full of all claims for damages on said Parcel No. 2, Decree No. 1082 - Vaughan Street, Lakeville.

Leo F. Nourse
 Elva M. Bent
 Norman G. MacDonald

} County
 Commissioners

VOTE

INCREASE SALARIES - CERTAIN
EMPLOYEES

PLYMOUTH COUNTY
HOSPITAL

March 11, 1952

VOTED, in accordance with the provisions of Chapter 743 of the Acts of 1951, to increase the salaries of certain employees of the Plymouth County Hospital in accordance with the following schedule, effective March 1, 1952:

<u>NAME</u>	<u>CLASSIFICATION</u>	<u>NEW RATE</u>
Louise Chamberlain	Att. Nurse	\$2490. 1M
I. Josephine Hazard	Att. Nurse	2490. 1M

Leo F. Nourse
 Elva M. Bent
 Norman G. MacDonald

} County
 Commissioners

--

--

PLYMOUTH, ss.

AT A REGULAR STATUTORY MEETING OF THE COUNTY COMMISSIONERS OF PLYMOUTH COUNTY, HOLDEN AT PLYMOUTH WITHIN AND FOR SAID COUNTY, ON THE THIRD TUESDAY OF MARCH A.D. 1952, BEING THE EIGHTEENTH DAY OF SAID MONTH:

PRESENT:

HON. LEO F. NOURSE, Bridgewater, Chairman

HON. ELVA M. BENT, Brockton

HON. NORMAN G. MacDONALD, Hanson

ORDERED paid from the Hospital Fund in the County Treasury to the Plymouth National Bank of Plymouth, the sum of \$300.00, interest on Plymouth County Tuberculosis Hospital Loan Notes numbered 324 to 335, said notes being due and payable on April 1, 1952; these notes having been authorized by Chapter 175 of the Acts of 1951 of the General Court, and ordered issued by vote of the County Commissioners passed on September 18, 1951.

Leo F. Nourse

Elva M. Bent

Norman G. MacDonald

County

Commissioners

It was VOTED to accept the bid of McCarthy Equipment Company, of Brockton, Massachusetts, to furnish the Plymouth County Jail and House of Correction with farm machinery, as follows:

Gehl FH-80 Forage Harvester Main Unit with tires and tubes and F-162 Continental motor complete	\$2021.00
Gehl HA-81 Hay Pickup Attachment complete	281.00
Gehl CA-80 Row Crop and Corn Attachment complete	356.00
Gehl FB-81 Forage Blower with drop center wheels less tires & tubes w/7" pipe for 32" Silo	532.00
Recap tires and new tubes for FB-81 Forage Blower	20.00
Farmall "H" Tractor complete with lights, starter, belt pulley, power take off, wheel wghts. & hydraulic lift on 10 x 38 rear tires, equipped with low-low first gear	2090.00
#16 1-Row Power Drive Potato Digger with 26" Elevator, 3-speed transmission and hitch for Farmall "H" Tractor	657.00
600 x 16 4-Ply Implement tires for #16 Potato Digger	45.00
Less trade-in allowance on 1 Farmall 10-20 Tractor and 1 Blizzard Silo filler	<u>400.00</u>
	\$5,602.00

All machinery mentioned above to be completely set up, delivered and including all operating instruction.

Terms: 7% for cash 30 Days.

ORDER

PAYMENT HOSPITAL
BOILER NOTES
NOS. 324 TO 335
TO PLYMOUTH
NATIONAL BANK

March 18, 1952

VOTE

ACCEPT BID.
McCARTHY EQUIP-
MENT COMPANY

FARM MACHINERY

JAIL & HOUSE OF
CORRECTION

March 18, 1952

Leo F. Nourse	}	County
Elva M. Bent		Commissioners
Norman G. MacDonald		

VOTEINCREASE SALARIES - CERTAIN EMPLOYEES

March 25, 1952

VOTED, in accordance with the provisions of Chapter 743 of the Acts of 1951, to increase the salaries of certain employees in accordance with the following schedule, effective as of January 1, 1952:

<u>NAME</u>	<u>CLASSIFICATION</u>	<u>NEW RATE</u>
County Commissioners' Office:		
Ruth Sears	Head Clerk	\$3960.
Hazel M. Wrightington	Senior Clerk	2880.
Clerk of Courts' Office:		
Emma M. Ottani	Principal Clerk	3480.
Mildred M. Dickinson	Principal Clerk	3360.
P. Mary Farina	Junior Clerk	2400.
Frances L. Smith	Junior Clerk	2340.
Registry of Deeds:		
Frank E. Parris	Asst.Reg.of Deeds	4740.
Iride A. Guerra	Head Clerk	3960.
Audrey M. Maloon	Photo. Operator	3660.
Ida W. Hall	Principal Clerk	3600.
Harriet B. Sturtevant	Supervising Clerk	3360.
Marion W. Reed	Senior Clerk	3240.
Helen C. Jones	Senior Clerk	3120.
Iride A. Bonzagni	Senior Clerk	3120.
Bettina M. Wadsworth	Senior Clerk	2880.
Marjorie E. Churchill	Senior Clerk	2760.
Elizabeth H. Thomas	Junior Clerk	2760.
Dorothy H. Savery	Junior Clerk	2640.
Elaine R. Moskos	Junior Clerk	2520.
Marion H. Robbins	Junior Clerk	2520.
Eunice A. Ruffini	Junior Clerk	2520.
Laura A. Pavesi	Junior Clerk	2520.
Virginia Grandi	Junior Clerk	2340.
Marjorie Peterson	Junior Clerk	2340.
Carolyn Herget O'Connell	Junior Clerk	2340.
Lorraine A. Monti	Junior Clerk	2340.
Angela R. Holmes	Junior Clerk	2340.
Anne M. Cushing	Junior Clerk	2280.
Audrey R. Coleman	Junior Clerk (part-time)	2640.
Thomas L. Barnes (Mil.Lv.1/16/52)	Junior Clerk	2460.
Registry of Probate:		
Elizabeth R. LaForest	Junior Clerk (part-time)	2280.
Brockton Law Library:		
Fred D. Rowe	Law Librarian	2340.
Superior Court Probation Office: (Like amount to be paid by Norfolk County)		
Lucy B. Cordis	Principal Clerk (1/2)	1740.
Edna M. Shilcock	Senior Clerk (1/2)	1620.
Irene T. Jones	Junior Clerk (1/2)	1320.
District Attorney's Office:		
Augusta Stefani	Principal Clerk	3360.
Probate Court:		
Harold E. MacNeill	Probate Court Officer	3600.
District Court of Brockton:		
Gino M. Pieroni	Court Officer	3600.
Marilyn Williams	Junior Clerk	2400.
Brockton Probation Dept.:		
Maud Turner	Senior Stenographer	3360.
Gladys E. Bergstrom	Junior Clerk	2640.

MARCH SITTING, 1952

<u>NAME</u>	<u>CLASSIFICATION</u>	<u>NEW RATE</u>
Second District Court:		
Marguerite R. Sullivan	Senior Clerk	\$2760.
Geraldine M. Lombardo	Junior Clerk	2280.
Second Probation Dept.:		
Elizabeth K. Connolly	Junior Clerk	2280.
Third District Court:		
Leah A. Lillich	Junior Clerk	2580.
Fourth District Court:		
Miriam G. Fisher	Senior Clerk	2760.
Dorothy Cannon	Junior Clerk	2460.
Fourth Probation Dept.:		
Sarah A. Sheehy	Junior Clerk	2880.
Probation Office for Juveniles:		
Marion C. White	Senior Clerk	2760.
M. Margaret Hallinan	Junior Clerk	2280.
Jail and House of Correction:		
David J. Dale	Deputy Master	4680. +M
Willis E. Brewster	Farm Supt.	4200.
Walter Melevsky	Sr. Pr. Guard	3840. +M
Edward S. MacDonald	" " "	4020.
Francis S. Goodick	Pr. Guard	3840.
Ralph H. Wheeler	" "	3840.
C. Alton Nelson	" "	3840.
Frank Monish	" "	3840.
David L. Brewer	" "	3840.
John J. Scheid	" "	3660. +M
O. Arrigo Guidoboni	" "	3660. +M
Clifton P. Burgess	" "	3720.
George A. Ward	" "	3720.
Gottfried Ryll	" "	3720.
William W. Baker	" "	3720.
Harold F. Battles	" "	3600.
Benjamin P. Lovell	" "	3600.
Horace A. Genovese	" "	3600.
Milton S. Braddock (Mil.Lv.2/51)	" "	3600.
James H. Raymond	" "	3600.
Robert L. Woodward	" "	3600.
Donald L. Sauer	" "	3480.
John W. Parmenter	" "	3480.
Charles R. Brewster	" "	3240.
Francis W. Murphy	Temp. Pr. Guard	3240.
Ernest C. Dunham	Pr. Guard	3240.
Abbie L. Woodward	Pr. Matron	3000.
Grace Greenwood	Spare Pr. Matron	2520.
Plymouth Buildings:		
Howard F. Neal	Bldg. Custodian	4200.
Frank D. Bent	Janitor	3480.
Paul W. Sears	"	2880.
Brockton Court House:		
Frank Beverly	Head Janitor	3660.
Frederick L. Whitcomb	Janitor	3240.
Doris E. Pike	Tel. Op. (part-time 1/2)	1320.
A. Laura Holmes	" " " " "	1320.
Roberta J. Rogers	Sub. Tel. Op.	1140.
Hingham Court House:		
Robert J. Jackson (Mil.Lv.1/51)	Janitor	3480.
County Aid to Agriculture:		
Joseph T. Brown	Cty. Agt.-Manager	5940.
Robert B. Ewing	4-H Club Agent	4920.
Beatrice I. White	Hm. Demon. Agt.	4020.
Dominic A. Marini	Asst. Cty. Agrl. Agt.	3480.
Josephine A. Buckley	Principal Clerk	3720.
Myrtle C. Downing	Asst. Club Agt.	3300.
Caro Shute	Asst. Hm. Demon. Agt.	3180.
Eleanor M. Hatchfield	Senior Clerk	3120.
Elvera I. Wilbur	Junior Clerk	2340.
Contributory Retirement System:		
L. Annie Wood	Senior Clerk	3120.
Mary A. Raymond	Junior Clerk	2640.

Leo F. Nourse
 Elva M. Bent
 Norman G. MacDonald

} County
 Commissioners

VOTE
INCREASE SALARIES - CERTAIN EMPLOYEES

March 25, 1952

VOTED, in accordance with the provisions of Chapter 743 of the Acts of 1951, to increase the salaries of certain employees in accordance with the following schedule, effective April 1, 1952:

<u>NAME</u>	<u>CLASSIFICATION</u>	<u>NEW RATE</u>
Registry of Deeds:		
Elaine R. Moskos	Junior Clerk	\$2580.
Marion H. Robbins	Junior Clerk	2580.
Eunice A. Ruffini	Junior Clerk	2580.
Lorraine A. Monti	Junior Clerk	2400.
Brockton Law Library:		
Fred D. Rowe	Law Librarian	2400.
Second District Court:		
Geraldine M. Lombardo	Junior Clerk	2340.

Leo F. Nourse
 Elva M. Bent
 Norman G. MacDonald

} County
 Commissioners

VOTE
APPOINT TRUSTEES - COUNTY AID TO AGRICULTURE

April 1, 1952

VOTED, in accordance with Chapter 128, Section 40, of the General Laws that Elva M. Bent of Brockton, Bena Suzan of Mattapoissett and Robert B. Bowler of Plymouth be and hereby are appointed as Trustees for County Aid to Agriculture for the term of three years beginning April 1, 1952 and ending March 31, 1955.

Leo F. Nourse
 Elva M. Bent
 Norman G. MacDonald

} County
 Commissioners

VOTE
AUTHORIZATION TO BORROW

April 8, 1952

It was unanimously VOTED that Avis A. Ewell, as she is County Treasurer, be and hereby is authorized to borrow the sum of \$275,000.00 on the credit of the County, under the provisions of Chapter 111 and Chapter 35 of the General Laws and Acts in amendment thereof, and in addition thereto, giving therefor nine Tuberculosis Hospital Maintenance Notes.

Leo F. Nourse
 Elva M. Bent
 Norman G. MacDonald

} County
 Commissioners

It was VOTED to award the contract for supplying the Plymouth County Registry of Deeds with photo recording paper for one year to the Photostat Corporation, as follows:

Approximately 120 rolls PHOTOSTAT Photographic paper, Grade HH 11 1/2" x 300' per roll.....\$48.05

Approximately 120 rolls PHOTOSTAT Photographic paper, Grade R 18" x 350'.....per roll..... 29.70

Prices are F.O.B. Rochester, New York, but freight transportation costs are included. Terms are Net 30 Days. Paper is manufactured by Eastman Kodak Company. Shipments to be made as required by the County. And prices include service labor and certain parts without charge as done in the past.

Contract to run from May 1, 1952 to April 30,1953.

Leo F. Nourse)
Elva M. Bent) County
Norman G. MacDonald) Commissioners

It was VOTED to accept the bid of W. R. Schultz Co., Inc., of North Scituate, to furnish the Plymouth County Court House at Hingham, Mass. with approximately 6,000 gallons of fuel oil, as follows:

Market price at time and place of delivery, as posted by Socony Vacuum Oil Co. at their Quincy, Mass., Bulk Storage Plant, less 1¢ per gallon.

Product furnished--Socony Mobilheat--present posted price at Quincy, Mass., 12.6¢ per gallon.

Delivery--Automatic Degree day delivery.

Service--24 hour service, during heating season, without charge, except for renewal parts.

Contract to run for one year from May 1, 1952, to April 30, 1953.

Leo F. Nourse)
Elva M. Bent) County
Norman G. MacDonald) Commissioners

VOTED, in accordance with the provisions of Chapter 743 of the Acts of 1951, to increase the salaries of certain employees of the Plymouth County Hospital in accordance with the following schedule, effective April 1, 1952.

<u>NAME</u>	<u>CLASSIFICATION</u>	<u>NEW RATE</u>
Donald A. Martin	Superintendent	\$7920. M
Earle J. Fucillo	Principal Clerk	3630. 1m
Roberta Ingram	Dietitian	3240.
Warren C. Ellis	Kitchen Helper	2370. 1m

VOTE

AWARD CONTRACT TO FURNISH PHOTO RECORDING PAPER TO REGISTRY OF DEEDS

April 8, 1952

VOTE

ACCEPT BID, W.R. SCHULTZ CO., INC.

FUEL OIL

HINGHAM COURT HOUSE

April 8, 1952

VOTE

INCREASE SALARIES - CERTAIN EMPLOYEES

PLYMOUTH COUNTY HOSPITAL

April 15, 1952

<u>NAME</u>	<u>CLASSIFICATION</u>	<u>NEW RATE</u>
Jeanette Nutter	Maid	\$2370. 1m
Katherine Calder	Maid	1920. M
Gladys Wolfsberg	Lab. Technician	2850. 1m
Geraldine Chamberlain	Licensed Attendant Nurse	2490. 1m

Leo F. Nourse }
 Elva M. Bent } County
 Norman G. MacDonald } Commissioners

VOTE

CONFIRMING SALE OF TUBERCULOSIS HOSPITAL MAINTENANCE LOAN NOTES NOS. 355-363 INCL.

April 15, 1952

It was unanimously VOTED that the sale of Plymouth County Tuberculosis Hospital Maintenance Loan Notes, numbered 355 to 363 inclusive (2 notes at \$50,000 each and 7 notes at \$25,000 each, being in the aggregate of \$275,000) dated April 15, 1952, to the Rockland Trust Company, of Rockland, Massachusetts, at .848% discount be, and hereby is, confirmed. These notes are payable March 31, 1953, at The Second National Bank of Boston, in Boston, Massachusetts, will bear the certificate of the Director of Accounts, Boston, Massachusetts, are issued pursuant to the provisions of Chapter 111 and Chapter 35 of the General Laws, as amended, and Vote of the County Commissioners passed on April 8, 1952, and said notes shall be delivered to The Second National Bank of Boston, in Boston, Massachusetts.

Leo F. Nourse }
 Elva M. Bent } County
 Norman G. MacDonald } Commissioners

VOTE

TO AWARD CONTRACT TO FURNISH HOUSE OF CORRECTION WITH RANGE AND FUEL OIL

April 15, 1952

It was VOTED to award the contract for furnishing the County of Plymouth with approximately 20,000 gallons of oil, to be delivered at the Plymouth County House of Correction, to Corvini's Oil Service, of North Plymouth, as follows:

#2 Fuel Oil at \$1.00 per hundred above the existing wholesale price at the time of delivery. (Today's delivered price \$10.75 per hundred--April 8, 1952.)

Range Oil at \$1.00 per hundred above the existing wholesale cost at time of delivery. (Today's delivered price \$11.75 per hundred--April 8, 1952.)

Printed meter slips to be furnished with all deliveries.

Leo F. Nourse }
 Elva M. Bent } County
 Norman G. MacDonald } Commissioners

It was VOTED to award the contract for furnishing coal until May 1, 1953, in accordance with specifications, to the Brockton Court House, in Brockton, to the Union Coal Co., of Brockton, at \$12.60 per ton (of 2,000 lbs. each) for Run of Mine, New River coal from the dock of C. H. Sprague & Sons, in Weymouth, to be delivered at such times and in such quantities as may be ordered by the County; delivery ticket from the dock shall be time-clock stamped at the dock and signed for by the janitor of the Brockton Court House upon delivery and left with said janitor; all prices are subject to any increases or decreases in transportation rates, any governmental regulations that are now or may become effective or any contingency beyond the control of the said County of Plymouth and the said Union Coal Co. that may affect the wholesale price, and is subject to the usual conditions of sale as regards strikes, car shortages, etc.

Leo F. Nourse)
Elva M. Bent) County
Norman G. MacDonald) Commissioners

It is ORDERED that there be paid from the County Treasury to the Commonwealth of Massachusetts, (Department of Public Works, Division of Waterways), the sum of \$15,000.00 as Plymouth County's share of the cost of breakwater construction and other shore protection repairs at Glades Road, North Scituate, in accordance with the provisions of Chapter 396 of the Acts of 1951.

Leo F. Nourse)
Elva M. Bent) County
Norman G. MacDonald) Commissioners

The County Commissioners did under Decree No. 1071 on Plain Street in the Town of Hanover award damages in the amount of \$2.00 on Parcels No. 6 and 7 to Howard S. Cosgrove, Supposed Owner (Murray Sandler, Supposed Mortgagee) and it is

ORDERED that there be paid from the County Treasury to Howard S. Cosgrove, Supposed Owner (Murray Sandler, Supposed Mortgagee) the additional award of \$198.00, upon application therefor; said additional award of \$198.00 in addition to original award on said Parcels No. 6 and 7 of \$2.00 payable from the Treasury of the Town of Hanover, to be received by said Howard S.

VOTE

AWARD CONTRACT TO FURNISH COAL TO BROCKTON COURT HOUSE TO UNION COAL CO.

April 15, 1952

ORDER

ON COUNTY TREASURY - PAY COM. OF MASS. FOR BREAKWATER CONSTRUCTION AND SHORE PROTECTION REPAIRS AT GLADES ROAD, NORTH SCITUATE

April 22, 1952

NO. 1071

ORDER

ADDITIONAL AWARD HOWARD S. COSGROVE

PLAIN STREET, HANOVER

April 22, 1952

Cosgrove, Supposed Owner (Murray Sandler, Supposed Mortgagee) in full of all claims for damages on said Parcels No. 6 and 7, of Decree No. 1071, Plain Street, Hanover.

Leo F. Nourse	}	County
Elva M. Bent		Commissioners
Norman G. MacDonald		

VOTE
AWARD CONTRACT
TO FURNISH COAL
TO PLYMOUTH COUN-
TY H.C. TO CAM-
PELLO COAL COM-
PANY
April 22, 1952

It was VOTED to award the contract for furnishing coal until May 1, 1953, in accordance with specifications, to the Plymouth County House of Correction, in Plymouth, to the Campello Coal Company, of Campello, at \$12.96 per ton (of 2,000 lbs. each) for Beacon New River Run of Mine coal, supplied by the New England Coal and Coke Co., to be delivered at such times and in such quantities as may be ordered by the County; delivery ticket from the dock shall be time-clock stamped at the dock and signed for at the Plymouth County House of Correction upon delivery and left at said House of Correction; all prices are subject to any increases or decreases in transportation rates, any governmental regulations that are now or may become effective or any contingency beyond the control of the said County of Plymouth and the said Campello Coal Company that may affect the wholesale price and is subject to the usual conditions of sale as regards strikes, car shortages, etc.

Leo F. Nourse	}	County
Elva M. Bent		Commissioners
Norman G. MacDonald		

AWARD CONTRACT
TO FURNISH COAL
TO PLYMOUTH
COURT HOUSE TO
CAMPELLO COAL
COMPANY
April 22, 1952

It was VOTED to award the contract for furnishing coal until May 1, 1953, in accordance with specifications, to the Plymouth Court House, in Plymouth, to the Campello Coal Company, of Campello, at \$13.46 per ton (of 2,000 lbs. each) for Beacon New River Run of Mine coal, supplied by the New England Coal and Coke Co., to be delivered at such times and in such quantities as may be ordered by the County; delivery ticket from the dock shall be time-clock stamped at the dock and signed for by the janitor of the Plymouth Court House upon delivery and left with said janitor; all prices are subject to any increases or decreases in transportation rates, any governmental regulations that are now or may become effective or any contingency beyond the control of the said County of Plymouth and the said

Campello Coal Company that may affect the wholesale price, and is subject to the usual conditions of sale as regards strikes, car shortages, etc.

Leo F. Nourse	}	
Elva M. Bent		County
Norman G. MacDonald		Commissioners

It was VOTED to accept the bid of the Dwinell-Wright Company, of Boston, Mass., to furnish the Plymouth County House of Correction with 600 lbs. of Coffee (25 lb. bulk) @ 70 1/2¢ per lb. less 2% 15 days, freight prepaid and 50 lbs. of Tea (bulk) - Pekoe @ 53¢ per lb., net.

Leo F. Nourse	}	
Elva M. Bent		County
Norman G. MacDonald		Commissioners

It was VOTED to accept the bid of Louis Knife & Son, of Plymouth, Mass., to furnish the Plymouth County House of Correction with 3000 lbs. (30 bags) Granulated Sugar @ \$8.35 per cwt. and 200 lbs. (2 bags) Powdered Sugar @ \$8.75 per cwt.

Leo F. Nourse	}	
Elva M. Bent		County
Norman G. MacDonald		Commissioners

It was VOTED to accept the bid of M. Stoll & Co., Inc., of Boston, Mass., to furnish the Plymouth County House of Correction with groceries, etc., as listed below; to be delivered Net to the Plymouth Jail as per specifications:

40	100s Gold Medal F. S. Flour	@	6.34
10	100s Gold Medal Pastry Flour	@	6.37
4	100s N. Y. Pea Beans	@	9.58
1	100 lb. Cocoa	@	35.49
7	20 lb. Spaghetti	@	2.49
7	20 lb. Macaroni	@	2.49
	Peanut Butter 4/8 1/2 lb. containers	@	.289/Lb.
10	10 lb. Baking Powder (Double Acting)	@	0.1226/Lb.
2	100 lb. V. C. F. Cooking Salt	@	1.36
2	30 lb. Bulk Prunes	@	0.1688/Lb.
1	10 lb. Celery Salt	@	3.10
2	25 lb. Carver Crackermeal	@	0.1188
4	5 gals. Salad Oil	@	8.28

ACCEPT BID.
DWINELL-WRIGHT
COMPANY
COFFEE AND TEA
JAIL AND HOUSE
OF CORRECTION
April 22, 1952

ACCEPT BID.
LOUIS KNIFE &
SON
SUGAR
JAIL & HOUSE OF
CORRECTION
April 22, 1952

ACCEPT BID.
M. STOLL & CO.,
INC.
GROCERIES, ETC.
JAIL & HOUSE OF
CORRECTION
April 22, 1952

20	Cs. 6/10	Cut Green Stringless Beans	@	3.78
15	Cs. 6/10	Fancy G. B. Cream Corn	@	5.32
20	Cs. 6/10	Cut Beets	@	3.08
25	Cs. 6/10	Sweet Peas	@	4.29
2	Cs. 6/10	Fancy Tomato Paste	@	8.396
20	Cs. 6/10	1/05 Grav. Tomato Puree	@	4.96
20	Cs. 6/10	Irreg. Diced Carrots	@	1.97
5	Cs. 6/10	Lemon Pie Filling Fancy	@	6.33
5	Cs. 6/10	Fancy Filling Pineapple	@	7.79
5	Cs. 6/10	Fancy Apricot Filling	@	8.94
2	Cs. 6/10	Fancy Fig Filling	@	8.49
10	Cs. 6/10	Sliced Peaches Elberta	@	6.50
5	Cs. 6/10	Fancy Applesauce	@	3.69
5	Cs. 12/32 oz.	Ammonia	@	1.37
50	Cs. 48/Tall	Evaporated Milk	@	6.59

Leo F. Nourse }
 Elva M. Bent } County
 Norman G. MacDonald } Commissioners

VOTE
INCREASE SALA-
RIES - CERTAIN
EMPLOYEES
April 29, 1952

VOTED, in accordance with the provisions of Chapter 743 of the Acts of 1951, to increase the salaries of certain employees in accordance with the following schedule, effective May 1, 1952:

<u>NAME</u>	<u>CLASSIFICATION</u>	<u>NEW RATE</u>
Registry of Deeds: Anne M. Cushing	Junior Clerk	\$2340.
Fourth District Court: Miriam G. Fisher	Senior Clerk	2820.
Probation Office for Juveniles: Marion C. White	Senior Clerk	2820.
M. Margaret Hallinan	Junior Clerk	2340.
Jail and House of Correction: Clifton P. Burgess	Prison Guard	3840.
Donald L. Sauer	" "	3600.
Francis W. Murphy	" "	3360.

Leo F. Nourse }
 Elva M. Bent } County
 Norman G. MacDonald } Commissioners

SALARY ORDER
APPOINT F. W.
MURPHY, PRISON
GUARD
JAIL AND HOUSE
OF CORRECTION
May 6, 1952

It is ORDERED, in accordance with notice of intent approved by the County Commissioners on April 15, 1952, and certificate of employment filed thereafter, that Francis W. Murphy, of Brockton, be and hereby is appointed Prison Guard at the Jail and House of Correction in Plymouth, at the salary rate of \$3240. per annum, effective April 16, 1952; said appointment is to fill the vacancy caused by the resignation of Milton S. Braddock on April 12, 1952.

Leo F. Nourse	}	County
Norman G. MacDonald		Commissioners

VOTED, in accordance with the provisions of Chapter 743 of the Acts of 1951, to increase the salaries of certain employees of the Plymouth County Hospital in accordance with the following schedule, effective May 1, 1952:

<u>NAME</u>	<u>CLASSIFICATION</u>	<u>NEW RATE</u>
Thomas G. Carrico	Kitchen Helper	\$2310. 1M
Dora Clark	Maid	2250. 1M
Abbie Hammond	Att. Nurse	2250. 1M
Helen Kingsbury	St. Nurse	2160. M

Leo F. Nourse	}	County
Elva M. Bent		Commissioners
Norman G. MacDonald		

On the petition of the Selectmen of the town of Hull presented to the County Commissioners of Plymouth County at their meeting holden at Plymouth on the fourteenth day of November in the year of our Lord nineteen hundred and fifty, representing that part of the highway in said town known as Nantasket Avenue, between Spring Street and Spring Street, is narrow, crooked and inconvenient for use and in need of specific repair, locating anew, or relocation, and the intersections of said highway with connecting streets are dangerous for public travel, reference being had to the petition filed of record in the case.

The County Commissioners, pursuant to an order of notice duly published, posted and served, by which all persons and corporations interested had due notice thereof, met to view the premises at the County Commissioners Office, in Plymouth, in said County on the twenty-first day of August A.D. 1951, at 2:30 o'clock in the afternoon, and after viewing the premises and hearing all persons and corporations who desired to be heard, the said hearing was continued and adjourned for further consideration, from time to time, all persons and corporations interested having due notice thereof, to a meeting of the County Commissioners, held at their office in Plymouth on the eleventh day of September A.D., 1951, when and where they adjudicate and determine that common convenience and necessity require that the prayer of said petition be granted.

And upon the adjudication aforesaid, the said Commissioners appoint-

VOTE
INCREASE SALARIES - CERTAIN EMPLOYEES
PLYMOUTH COUNTY HOSPITAL
May 13, 1952

NO. 1110
DISMISSAL OF PETITION
PART OF NANTASKET AVENUE, HULL
May 13, 1952

ed the second day of October A.D., 1951, and 2:00 o'clock in the afternoon, at the County Commissioners' Office, in Plymouth, in said County as the time and place when and where they would proceed to further view the premises, and make such order in relation to said adjudication as by law they might be authorized to do.

And having given notice of such adjudication, and of the time and place appointed for the purposes aforesaid, in the same manner as the notice and publication were given and made before first proceeding to view (except by publishing an abstract of said petition instead of a copy thereof), the said Commissioners met at the time and place appointed and then and there heard all persons and corporations interested, and said hearing was thence adjourned and continued from time to time to the meeting of the County Commissioners held at their office in Plymouth on the thirteenth day of May, A.D., 1952, when and where

It is ORDERED, ADJUDGED and DECREED that said petition be and hereby is dismissed.

(seal)

IN WITNESS whereof, the said County Commissioners have hereunto set their hands and the seal of said County of Plymouth this thirteenth day of May A.D. 1952.

Leo F. Nourse
Elva M. Bent
Norman G. MacDonald

}
County
Commissioners

NO. 1094

ORDER

ADDITIONAL AWARD
NEIL McINTOSH

ALL PARCELS
OWNED BY SAID
NEIL McINTOSH
ON ROCKY HILL
ROAD, PLYMOUTH

May 20, 1952

The County Commissioners did under Decree No. 1094 on Rocky Hill Road in the Town of Plymouth award damages in the amount of \$28.00 on all parcels to Neil McIntosh, Supposed Owner, and it is

ORDERED that there be paid from the County Treasury to Neil McIntosh, Supposed Owner, the additional award of \$200.00, upon application therefor; said additional award of \$200.00, in addition to original awards on all parcels of \$28.00 payable from the Town Treasury, to be received by said Neil McIntosh, Supposed Owner, in full of all claims for damages on all parcels, under Decree No. 1094, Rocky Hill Road, Plymouth.

Leo F. Nourse)
 Elva M. Bent) County
 Norman G. MacDonald) Commissioners

It is ORDERED that there be paid from the Treasury of the Town of Hingham to the following persons, on application therefor, the amounts named as awards for damage caused by the taking of land on part of High Street in said Town, under the provisions of Decree No. 1116:

NO. 1116
WARRANT
AWARDS ON PART
OF HIGH STREET,
HINGHAM
May 20, 1952

<u>Parcel No.</u>	<u>Supposed Owner</u>	<u>Supposed Mortgagee</u>	<u>Award</u>
1	George T. McKnight & Emily L. McKnight	Hingham Co-operative Bank	\$ 5.50
3	Estate of John H. Flaherty		5.50
4	Chester E. & Louise Sampson (Life Estate of Kenneth A. Sampson)		4.50
5	James H. Cleary & Louise L. Cleary	Suffolk First Federal Savings & Loan Association of Boston	3.00
6	Mary Townsend & James B. Hone		11.00
8 & 9	Harrison I. Hayden & Uta W. Hayden		107.00
10A & 10C	Howard A. Thompson		6.25
13	Joseph H. Sherman		90.60
16, 17 & 22	Lawrence E. Schofield, Jr., Albert R. Schofield & Catherine Schofield DeLargy		125.00
18	Harry R. Michelson		6.00
Total			\$364.35

Leo F. Nourse)
 Elva M. Bent) County
 Norman G. MacDonald) Commissioners

ORDERED that the taking of land and awards for damages made under the provisions of Decree No. 1116 for the relocation of part of High Street in the Town of Hingham so far as the following-named parties are concerned be amended as follows:

NO. 1116
ORDER
AMENDED AWARDS
AS TO OWNERS
PART OF HIGH
STREET, HINGHAM
May 20, 1952

<u>Parcel No.</u>	<u>Former Supposed Owner</u>
10	Howard A. Thompson
23	Ethel B. Plant

<u>Parcel No.</u>	<u>Present Supposed Owner</u>
10A	Howard A. Thompson
10B	Howard A. & Minnie H. Thompson
10C	Howard A. Thompson
23	Robert H. & Elizabeth A. Rand

Leo F. Nourse

Elva M. Bent

Norman G. MacDonald

County

Commissioners

PARTIAL NO.1091
SECTION 1
RETURN OF
LOCATION
POINT ROAD, MARION
May 20, 1952

On the petition of the Selectmen of Marion presented to the County Commissioners of Plymouth County at their meeting holden at Plymouth on the twentieth day of December in the year of our Lord nineteen hundred and forty-nine representing that part of the highway in said town known as Point Road between Wareham Street and Butlers Point is narrow, crooked and inconvenient for use and in need of specific repair, locating anew, or relocation, and the intersections of said highway with connecting streets are dangerous for public travel, reference being had to the petition filed of record in the case.

The County Commissioners, pursuant to an order of notice duly published, posted and served, by which all persons and corporations interested had due notice thereof, met to view the premises at the County Commissioners' Office, Plymouth, insaid County on the third day of July A.D. 1951, at 2:00 o'clock in the afternoon, and after viewing the premises and hearing all persons and corporations who desired to be heard, they adjudicate and determine that common convenience and necessity require that the prayer of said petition be granted as hereafter set forth; no person or corporation then or at any other time objecting thereto.

And they continue and adjourn said proceedings from time to time for further consideration and to make return thereof, all persons and corporations interested having due notice thereof to a meeting of the County Commissioners held at their office in Plymouth on the twentieth day of May A.D. 1952, when and where they proceed to complete said proceedings and make return thereof as follows, to wit:-

DESCRIPTION OF THE LINES OF A PART OF POINT ROAD IN THE TOWN OF MARION, BETWEEN WAREHAM STREET AND BUTLERS POINT, AS LAID OUT BY THE COUNTY COMMISSIONERS UNDER PETITION OF THE SELECTMEN FILED DECEMBER 20, 1949, AMENDED APRIL 11, 1950 AND PARTIAL DECREE NO. 1091 SECTION 1.

Easterly Sideline:

The easterly sideline of a part of Point Road begins at a Massachusetts Highway bound set in the southerly sideline of Wareham Street (a State Highway) at land of Benjamin D. Dexter. The easterly line of Point Road thence runs on a curve starting southwesterly and curving southerly and southeasterly on a radius of one hundred seven and nineteen hundredths (107.19) feet through said land of Benjamin D. Dexter ninety-one and sixty-

eight hundredths (91.68) feet to a county bound, thence running south 16° 02' 05" east (all bearings being from True North) through said land of Dexter, through land of Delano F. and Iva S. Griffith, across Delano Road, through land of Delano Foster Griffith and Iva Leonard Griffith, through land of Phyllis W. Wolfe, formerly Phyllis E. Wilson, and through land of Antonio Fernandes five hundred thirteen and thirty-six hundredths (513.36) feet to a county bound, thence running on a curve to the right on a radius of eight hundred ninety-eight and sixty hundredths (898.60) feet through said land of Antonio Fernandes, through land of Henry B. and Laura B. Silva, through land of Aurelio and Carolina Rose and through land of Arrys and Mary Barros one hundred eighty-three and ninety-eight hundredths (183.98) feet to a county bound, thence running south 4° 18' 15" east through said land of Barros, through land of Faustino Lopes Britto, through land of Marie G. Rezendes, through land of Adams and Gould Incorporated, through land of Benjamin and Thelma F. Baptiste, through land of Manuel B. and Dominga M. Perry, through other land of Marie G. Rezendes, through other land of Adams and Gould Incorporated and through other land of Marie G. Rezendes nine hundred sixty-one and sixty-nine hundredths (961.69) feet to a county bound, thence running on a curve to the right on a radius of one thousand six hundred fifty and sixty-one hundredths (1,650.61) feet through said land of Marie G. Rezendes two hundred fifty-one and fifteen hundredths (251.15) feet to a county bound, thence running south 4° 24' 50" west through said land of Rezendes, through land of Virginia Hoyt Peirson five hundred twenty-nine and two hundredths (529.02) feet to a county bound, thence running on a curve to the left on a radius of four hundred and eighty (480.00) feet through said land of Peirson two hundred three and fifty-five hundredths (203.55) feet to a county bound, thence running south 19° 53' 00" east through said land of Peirson eight hundred eleven and ninety-eight hundredths (811.98) feet to a county bound, thence running on a curve to the left on a radius of four hundred and eighty (480.00) feet through said land of Peirson two hundred eleven and thirty-seven hundredths (211.37) feet to a county bound, thence running south 45° 06' 50" east through said land of Peirson four hundred and forty-seven hundredths (400.47) feet to a county bound, thence running south 33° 39' 10" east through said land of Peirson five hundred eighteen and sixty-seven hundredths (518.67) feet to a county bound, thence running on a curve to the left on a radius of three thousand two hundred thirty-three and eighty-six hundredths (3,233.86) feet through said land of Peirson two hundred eighteen and forty hundredths (218.40) feet to a county bound, thence running south 37° 31' 20" east through said land of Peirson one hundred nineteen and fifty-

eight hundredths (119.58) feet to a county bound, thence running on a curve to the right on a radius of one thousand twenty-eight and ninety-one hundredths (1,028.91) feet by said land of Peirson one hundred twenty-two and fifty-four hundredths (122.54) feet to a county bound, thence running south 30° 41' 55" east through said land of Peirson nine hundred eighty-nine and thirty-seven hundredths (989.37) feet to a county bound, thence running on a curve to the right on a radius of eight hundred and forty-five (845.00) feet through said land of Peirson two hundred fifty-eight and fifteen hundredths (258.15) feet to a county bound, thence running on a curve to the left on a radius of one thousand two hundred fifteen and ninety-nine hundredths (1,215.99) feet through said land of Peirson and through land of William H. Bullivant Heirs two hundred seventy-nine and two hundredths (279.02) feet to a county bound, thence running south 26° 20' 30" east through and by said land of Bullivant Heirs, by Cross Road and by and through land of Estate of Thomas H. Webber and Jane E. Webber three hundred sixty-four and ninety hundredths (364.90) feet to a county bound, thence running on a curve to the left on a radius of seven hundred twenty-five and thirty-five hundredths (725.35) feet by said land of Webber Estate and by land of Horace Stanley Palmer and Judith A. Palmer ninety-six and eighty-five hundredths (96.85) feet to a county bound, thence running south 33° 59' 30" east by said land of Palmer, by land of Raymond A. and Olga B. Dennehy, by land of Blanche Beaton, by land of Roswell B. and Mary M. Dunham, by land of Thomas C. Pedersen and by land of Edith G. Johnson and Elsie V. E. Pearl (Land Court Certificate No. 6631 and Plan No. 15220^A) nine hundred seventy-six and fifteen hundredths (976.15) feet to a county bound, thence running south 36° 32' 10" east by said land of Johnson and Pearl and by land of Charles A. Coolidge (Land Court Certificate No. 4408 and Plan No. 14631^A) four hundred sixty-two and eighteen hundredths (462.18) feet to a county bound, thence running on a curve to the left on a radius of five hundred ninety-three and twenty-four hundredths (593.24) feet through said land of Coolidge three hundred five and eighty-nine hundredths (305.89) feet to a county bound, thence running south 66° 04' 45" east through said land of Coolidge, through and by land of Town of Marion and by land of Robert G. Stone (Land Court Certificate No. 144 and Plan No. 2278^{A2}) four hundred forty-seven and thirty-nine hundredths (447.39) feet to a county bound and thence running on a curve to the right on a radius of nine hundred seven and four hundredths (907.04) feet by said land of Stone, by the Blankinship Cemetery and through other land of Robert G. Stone (Land Court Certificate No. 144 and Plan No. 2278^{A2}) five hundred sixty-five and forty-five hundredths (565.45) feet to a county bound, said bound marks the southerly terminus of the above-described easterly sideline of Point Road in this

partial layout.

Westerly Sideline:

The westerly sideline of a part of Point Road begins at a Massachusetts Highway bound set in the southerly sideline of Wareham Street (a State Highway) said bound bears south $12^{\circ} 22' 35''$ west and is one hundred seventy-two and seven hundredths (172.07) feet distant from the first-described bound in the above-described easterly line of Point Road. The westerly sideline of Point Road thence runs south $16^{\circ} 02' 05''$ east across Delano Road, by land of Belmiro J. Barros, by land of Michael Santos and John Cordoza and by land of Domingo M. Rose four hundred forty-two and ninety-two hundredths (442.92) feet to a county bound, thence running on a curve to the right on a radius of eight hundred fifty-three and sixty hundredths (853.60) feet through said land of Domingo M. Rose and through land of Aurelio Rose and Carolina Rose one hundred seventy-four and seventy-six hundredths (174.76) feet to a county bound, thence running south $4^{\circ} 18' 15''$ east by said land of Rose, by land of John Pope and Dorothy Pope, by land of Napoleon Santos, by land of Sam Santos, by land of Peter G. and Marie G. Rezendes, by land of Ebenezer Holmes et ux. and by land of East Marion Realty Trust nine hundred sixty-one and sixty-nine hundredths (961.69) feet to a county bound, thence running on a curve to the right on a radius of one thousand six hundred five and sixty-one hundredths (1,605.61) feet through said land of East Marion Realty Trust two hundred forty-four and thirty-one hundredths (244.31) feet to a county bound marking a point of compound curve, thence running on a curve to the right on a radius of seventy-five (75.00) feet by said land of East Marion Realty Trust eighty-seven and seventy-six hundredths (87.76) feet to a county bound set in the northerly line of Creek Road.

Then beginning again at a county bound set in the southerly line of Creek Road, said bound bears south $35^{\circ} 20' 20''$ west and is sixty-seven and eighty-six hundredths (67.86) feet distant from the last-described bound in the above-described westerly line of Point Road. The westerly line of Point Road thence runs on a curve starting northeasterly, easterly, southeasterly, southerly and southwesterly on a radius of fifty-eight (58.00) feet by land of Albert W. Winters one hundred fourteen and thirty-five hundredths (114.35) feet to a county bound, thence running south $4^{\circ} 24' 50''$ west by said land of Winters one hundred and forty-four (144.00) feet to a county bound, thence running south $13^{\circ} 32' 30''$ west by said land of Winters two hundred thirty-seven and six hundredths (237.06) feet to a county bound, thence running south $19^{\circ} 53' 00''$ east by said land of Winters, by land of Henry W. Pittsley, Jr., by land of Marion Boat Works, Inc., by land of Norman W. Jenney and by land of East Marion Realty Trust one thousand one hundred thirty-three and

eighty-eight hundredths (1,133.88) feet to a county bound, thence running south $45^{\circ} 06' 50''$ east by and through said land of East Marion Realty Trust and through land of Annie M. Mitten four hundred twenty-five and seventy-one hundredths (425.71) feet to a county bound, thence running on a curve to the right on a radius of eight hundred seventy-four and thirty-four hundredths (874.34) feet through and by said land of Annie M. Mitten one hundred seventy-four and ninety hundredths (174.90) feet to a county bound, thence running south $33^{\circ} 39' 10''$ east by said land of Annie M. Mitten four hundred twenty-six and forty-one hundredths (426.41) feet to a county bound, thence running on a curve to the left on a radius of three thousand two hundred seventy-eight and eighty-six hundredths (3,278.86) feet by said land of Annie M. Mitten two hundred twenty-one and forty-four hundredths (221.44) feet to a county bound, thence running south $37^{\circ} 31' 20''$ east by and through said land of Mitten one hundred nineteen and fifty-eight hundredths (119.58) feet to a county bound, thence running on a curve to the right on a radius of nine hundred eighty-three and ninety-one hundredths (983.91) feet through said land of Mitten one hundred seventeen and eighteen hundredths (117.18) feet to a county bound, thence running south $30^{\circ} 41' 55''$ east through and by said land of Mitten, by land of William M. Bullivant Trust and by land of Barbara A. Winkler nine hundred eighty-nine and thirty-seven hundredths (989.37) feet to a county bound, thence running on a curve to the right on a radius of eight hundred (800.00) feet by and through said land of Winkler two hundred forty-four and forty hundredths (244.40) feet to a county bound marking a point of reverse curve, thence running on a curve to the left on a radius of one thousand two hundred sixty and ninety-nine hundredths (1,260.99) feet by said land of Winkler, through land of William M. Bullivant Trust and through land of James R. Dougall and Bessie S. Dougall two hundred eighty-nine and thirty-five hundredths (289.35) feet to a county bound, thence running south $26^{\circ} 20' 30''$ east through said land of Dougall and through land of William Bullivant Trust three hundred sixty-four and ninety hundredths (364.90) feet to a county bound, thence running on a curve to the left on a radius of seven hundred seventy and thirty-five hundredths (770.35) feet through said land of Bullivant Trust one hundred two and eighty-six hundredths (102.86) feet to a county bound, thence running south $33^{\circ} 59' 30''$ east through said land of Bullivant Trust, through land of Mildred Thayer Burdett, through land of Elizabeth R. Delano and through land of Virginia Hoyt Peirson nine hundred seventy-seven and fifteen hundredths (977.15) feet to a county bound, thence running south $36^{\circ} 32' 10''$ east through said land of Peirson and through land of Charles A. Coolidge (Land Court Certificate No. 4408 and Plan No. 14631^A) five hundred eight and four hundred thirty-five thousandths (508.435) feet

to a county bound, thence running south $44^{\circ} 38' 50''$ east through and by said land of Coolidge one hundred sixty-six and three hundredths (166.03) feet to a county bound, thence running south $66^{\circ} 04' 45''$ east by and through said land of Coolidge five hundred sixty-eight and seventeen hundredths (568.17) feet to a county bound and thence running on a curve to the right on a radius of eight hundred sixty-two and four hundredths (862.04) feet through said land of Coolidge and through and by land of Estate of Isaac H. Lionberger (Land Court Certificate No. 4410 and Plan No. 14633^A) five hundred thirty-seven and thirty-nine hundredths (537.39) feet to a county bound, said bound marks the southerly terminus of the above-described westerly sideline of Point Road in this partial layout.

And the easement over all the land lying between the above-described lines is hereby taken for highway purposes, including the right to slope.

Said street when constructed shall be constructed on the center line of the above-described layout.

Said road where sidelines are parallel shall be forty-five (45.00) feet in width.

All of that part of the old highway lying outside the above-described lines shall be discontinued as a public highway when the new roadway has been constructed within the limits of the above-described lines to the satisfaction of the County Commissioners.

For a further identification and a more particular description reference is hereby made to a plan entitled "Partial Decree No. 1091. Plan of Point Road, in the Town of Marion" as laid out by the County Commissioners under petition of the Selectmen filed April 11, 1950, drawn on a scale of forty (40.00) feet to an inch by Lewis W. Perkins, County Engineer, herewith filed and made a part of this decree.

The grade of the center of the above-described highway when fully completed in accordance with this decree is to conform to the grade of the said highway as at present constructed. Trees on the areas taken are not to be cut by the owners, but such trees as are designated by the County Commissioners will be cut into suitable lengths and deposited on other land of the owners by the contractor. If walls and fences are moved, the work will be done under construction without expense to owners. Owners of land taken as aforesaid are required to remove their buildings and other obstructions from the lands so taken within thirty days from the date of entry for construction.

The inhabitants of the town of Marion aforesaid, are hereby ordered to cause said highway to be constructed as aforesaid, made safe and convenient for the public travel, and to the acceptance of the County Com-

missioners before the twentieth day of May A.D., 1954.

The sums hereinafter named are awarded to the persons and corporations over whose lands easements are taken for said highway or who suffer damages on account thereof, to be paid from the Town Treasury as soon as said town shall enter upon and take possession of said lands for the purpose of construction, to wit:

<u>Parcel No.</u>	<u>Supposed Owner</u>	<u>Sq.Ft. Taken</u>	<u>Sq.Ft. Discontinued</u>	<u>Award</u>
1	Benjamin D. Dexter	630	---	\$ 1.00
2	Delano F. Griffith & Iva S. Griffith	5	---	1.00
4	Delano Foster Griffith & Iva Leonard Griffith	1,040	---	3.00
5	Phyllis W. Wolfe, formerly Phyllis E. Wilson	835	---	3.00
7	Domingo M. Rose	100	---	1.00
8	Antonio Fernandes	165	---	10.00
9	Henry B. Silva & Laura B. Silva (Fence to be moved under construction)	300	---	30.00
10	Aurelio Rose & Carolina Rose	165	---	2.00
11	Aurelio Rose & Carolina Rose	160	---	5.00
12	Arrys Barros & Mary Barros	810	---	10.00
16	Faustino Lopes Britto	570	---	5.00
17	Marie G. Rezendes	370	---	1.00
19	Adams & Gould, Incorporated	1,125	---	15.00
21	Benjamin Baptiste & Thelma F. Baptiste	335	---	5.00
22	Manuel B. Perry & Dominga M. Perry	385	---	5.00
23	Marie G. Rezendes	375	---	5.00
24	Adams & Gould, Incorporated	370	---	5.00
25	East Marion Realty Trust	377	---	1.00
26	Marie G. Rezendes	1,600	---	20.00
27	Virginia Hoyt Peirson	26,010	260	5.00
32	East Marion Realty Trust	400	---	1.00
33	Annie M. Mitten	2,300	4,740	5.00
34	William M. Bullivant Trust	---	180	---
35	Barbara A. Winkler	210	880	1.00
36	William M. Bullivant Trust	95	---	1.00
37	William H. Bullivant Heirs	240	---	1.00
38	James R. Dougall & Bessie S. Dougall (Wall may remain until Town needs more roadway)	1,000	---	25.00
39	Estate of Thomas H. Webber & Jane E. Webber	240	---	5.00
40	William H. Bullivant Trust	900	---	20.00
42	Mildred Thayer Burdett	210	---	1.00
43	Elizabeth R. Delano	210	---	1.00
45	Virginia Hoyt Peirson	5,050	---	50.00
50	Charles A. Coolidge (Lnd. Ct. Cert. #4408 & Plan #14631A)	4,870	---	25.00
51	Charles A. Coolidge (Lnd. Ct. Cert. #4408 & Plan #14631A)	5,030	1,530	25.00
52	Town of Marion	20	120	---
53	Robert G. Stone (Lnd. Ct. Cert. #144 & Plan #2278A2)	---	880	---
54	Blankinship Cemetery	---	320	---
55	Estate of Isaac H. Lionberger (Lnd. Ct. Cert. #4410 & Plan #14633A)	670	530	5.00
56	Robert G. Stone (Lnd. Ct. Cert. #144 & Plan #2278A2)	1,970	---	10.00

All names of owners herein given, although supposed to be correct, are such only as matters of opinion and belief.

And said Commissioners order that the foregoing return be filed, accepted and recorded, and that an attested copy thereof be filed in the

Registry of Deeds for the County of Plymouth and that an attested copy be transmitted to the Clerk of the Town of Marion within the limits of which town said highway described herein lies.

(seal)

In Witness whereof, we hereunto set our hands and the seal of said County of Plymouth this twentieth day of May in the year of our Lord nineteen hundred and fifty-two.

Leo F. Nourse
Elva M. Bent
Norman G. MacDonald

)
)
)
)

County
Commissioners

On the petition of the Selectmen of Duxbury presented to the County Commissioners of Plymouth County at their meeting holden at Plymouth on the twenty-ninth day of August in the year of our Lord nineteen hundred and fifty representing that the highway in said town known as Tobey Garden Street between Tremont Street and Elm Street is narrow, crooked and inconvenient for use and in need of specific repair or relocation, and the intersections of said highway with connecting streets are dangerous for public travel, reference being had to the petition filed of record in the case.

The County Commissioners, pursuant to an order of notice duly published, posted and served, by which all persons and corporations interested had due notice thereof, met to view the premises at the County Commissioners' Office, Plymouth, in said County, on the twenty-first day of August, A.D. 1951, at 2:00 o'clock in the afternoon, and after viewing the premises and hearing all persons and corporations who desired to be heard, they adjudicate and determine that common convenience and necessity require that the prayer of said petition be granted as hereafter set forth; no person or corporation then or at any other time objecting thereto.

And they continue and adjourn said proceedings from time to time for further consideration and to make return thereof, all persons and corporations interested having due notice thereof to a meeting of the County Commissioners held at their office in Plymouth on the twentieth day of May A.D. 1952, when and where they proceed to complete said proceedings and make return thereof as follows, to wit:-

NO. 1106

RETURN OF LOCATION

TOBEY GARDEN STREET, DUXBURY

May 20, 1952

DESCRIPTION OF THE LINES OF TOBEY GARDEN STREET,
IN THE TOWN OF DUXBURY, BETWEEN TREMONT STREET
AND ELM STREET, AS LAID OUT BY THE COUNTY COM-
MISSIONERS UNDER PETITION OF THE SELECTMEN
FILED AUGUST 29, 1950 AND DECREE NO.1106.

Northerly Line:

The northerly line of Tobey Garden Street begins at a county bound set in land of Katherine A. Russell, said bound being in the proposed northerly sideline of Elm Street. The northerly sideline of Tobey Garden Street thence runs north $85^{\circ} 20' 50''$ east (Magnetic Meridian) through said land of Katherine A. Russell, across a Right of Way to Island Creek Pond, through land of Obie O. Brown and Mary I. Brown and through land of Boston Musical Association, Inc. one thousand five hundred sixty-nine and seventeen hundredths (1,569.17) feet to a county bound, thence running on a curve to the left on a radius of two thousand eight hundred (2,800.00) feet through said land of Boston Musical Association, Inc., through land of Joseph DeLorenzo and Katherine DeLorenzo, through other land of Boston Musical Association, Inc. and through land of Francis C. Rogerson, Jr. seven hundred thirty-one and sixty-eight hundredths (731.68) feet to a county bound, thence running north $70^{\circ} 22' 30''$ east through said land of Rogerson, Jr. and through land of Eldon B. Packard and Alice F. Packard (Land Court Certificate No. 9267 and Plan No. 4562^C) six hundred fifty-five and fifteen hundredths (655.15) feet to a county bound, thence running on a curve to the right on a radius of one thousand two hundred (1,200.00) feet through said land of Packard, in old Tobey Garden Street, through said land of Eldon B. Packard and Alice F. Packard and through land of Ernest H. Bailey six hundred forty-nine and forty-four hundredths (649.44) feet to a county bound marking a point of compound curve, thence running on a curve to the right on a radius of one thousand six hundred (1,600.00) feet through said land of Bailey and through land of Ida F. Bailey and Helen Bailey Cushing, Trustees for Barbara E. Bailey, four hundred thirty and eighty-two hundredths (430.82) feet to a county bound, thence running south $63^{\circ} 11' 20''$ east through said land of Bailey and Cushing, Trustees, seven hundred twenty-two and seventeen hundredths (722.17) feet to a county bound, thence running on a curve to the left on a radius of five hundred and sixty (560.00) feet through said land of Bailey and Cushing, Trustees, one hundred sixty-nine and ninety-two hundredths (169.92) feet to a county bound marking a point of compound curve and thence running on a curve to the left on a radius of forty (40.00) feet through said land of Bailey and Cushing, Trustees, forty-nine and ninety-nine hundredths (49.99) feet to a county bound set in the westerly sideline of Tremont Street (a State Highway).

Southerly Line:

The southerly line of Tobey Garden Street begins at a county bound set in the northeasterly line of Elm Street at land of Clara A. Cushing, said bound bears south $65^{\circ} 06' 10''$ east and is two hundred forty-five and twenty-four hundredths (245.24) feet distant from the first-described bound in the above-described northerly line of Tobey Garden Street. The southerly line of Tobey Garden Street thence runs on a curve starting northwesterly and curving northerly and northeasterly on a radius of thirty (30.00) feet through said land of Clara A. Cushing seventy-three and seventy-three hundredths (73.73) feet to a county bound, thence running north $75^{\circ} 42' 30''$ east by said land of Cushing one hundred twenty-one and twelve hundredths (121.12) feet to a county bound, thence running north $85^{\circ} 20' 50''$ east by, through and by said land of Cushing, across old Tobey Garden Street, through land of Obie O. Brown and Mary I. Brown and through land of Boston Musical Association, Inc. one thousand two hundred twenty-six and sixty-five hundredths (1226.65) feet to a county bound, thence running on a curve to the left on a radius of two thousand eight hundred and forty-five (2,845.00) feet through said land of Boston Musical Association, Inc., through land of Joseph DeLorenzo and Katherine DeLorenzo, across old Tobey Garden Street, through land of Robert B. Nathanson and in old Tobey Garden Street five hundred forty-eight and ninety-seven hundredths (548.97) feet to a county bound set in the center line of old Tobey Garden Street, thence running south $86^{\circ} 19' 40''$ east in the center line of old Tobey Garden Street one hundred twelve and fifty-four hundredths (112.54) feet to a county bound, thence running north $38^{\circ} 21' 20''$ west in the extension of the division line and in the division line between land of Boston Musical Association, Inc. and land of Francis C. Rogerson, Jr. forty-two and two hundredths (42.02) feet to a county bound, thence running on a curve starting northeasterly and curving more northerly on a radius of two thousand eight hundred and forty-five (2,845.00) feet through said land of Rogerson, Jr. one hundred four and forty-seven hundredths (104.47) feet to a county bound, thence running north $70^{\circ} 22' 30''$ east through said land of Rogerson, Jr., across old Tobey Garden Street and through other land of Francis C. Rogerson, Jr. six hundred fifty-five and fifteen hundredths (655.15) feet to a county bound, thence running on a curve to the right on a radius of one thousand one hundred and fifty-five (1,155.00) feet through land of John W. Gourley (Land Court Certificate No. 13069 and Plan No. 4562^G) and in old Tobey Garden Street three hundred ninety-eight and one hundredth (398.01) feet to a county bound, thence running south $68^{\circ} 52' 22''$ east in the center line of old Tobey Garden Street forty-nine and sixty-four hundredths (49.64) feet to a county bound, thence running north $38^{\circ} 52' 22''$ west in the ex-

tension of the division line between land of Eldon B. Packard and Alice F. Packard and land of Ernest H. Bailey twenty-two and thirty-two hundredths (22.32) feet to a county bound, thence running on a curve starting easterly and curving southeasterly on a radius of one thousand one hundred and fifty-five (1,155.00) feet in old Tobey Garden Street and through land of Ernest H. Bailey one hundred ninety-four and seventy-seven hundredths (194.77) feet to a county bound marking a point of compound curve, thence running on a curve to the right on a radius of one thousand five hundred and fifty-five (1,555.00) feet through said land of Bailey and across old Tobey Garden Street four hundred eighteen and seventy-one hundredths (418.71) feet to a county bound, thence running south 63° 11' 20" east by land of Ernest H. Bailey and by and through land of James H. Peterson eight hundred forty-nine and seventy-five hundredths (849.75) feet to a county bound and thence running on a curve to the right on a radius of fifty (50.00) feet through said land of Peterson ninety-one and eighty-four hundredths (91.84) feet to a county bound set in the westerly line of Tremont Street (a State Highway). The easterly endline of Tobey Garden Street begins at the last above-described bound, thence running north 42° 02' 55" east in the westerly line of Tremont Street sixty-seven and two hundred fifteen thousandths (67.215) feet to a Massachusetts Highway bound and thence running north 27° 49' 05" east in the westerly line of Tremont Street one hundred six and thirty-six hundredths (106.36) feet to a county bound, said bound being the last-described bound in the above-described northerly line of Tobey Garden Street.

And the easement over all the land lying between the above-described lines is hereby taken for highway purposes, including the right to slope.

Said street when constructed shall be constructed on the center line of the above-described layout.

Said road where sidelines are parallel shall be forty-five (45.00) feet in width.

All of that part of the old highway lying outside the above-described lines shall be discontinued as a public highway when the new roadway has been constructed within the limits of the above-described lines to the satisfaction of the County Commissioners except that part marked "Not Discontinued".

In the foregoing description abutting property is stated as owned by those shown as owners on said plan, but it shall be understood that the reference in each case is to the land shown on said plan as owned by the person or person named, whoever in fact the owners may be.

For a further identification and a more particular description

reference is hereby made to a plan entitled "Decree No. 1106. Plan of Tobey Garden Street, in the Town of Duxbury" as laid out by the County Commissioners under petition of the Selectmen filed August 29, 1950, drawn on a scale of forty (40.00) feet to an inch by Lewis W. Perkins, County Engineer, herewith filed and made a part of this decree.

The grade of the center of the above-described highway when fully completed in accordance with this decree is to conform to the grade of the said highway as at present constructed. Trees on the areas taken are not to be cut by the owners, but such trees as are designated by the County Commissioners will be cut into suitable lengths and deposited on other land of the owners by the contractor. If walls and fences are moved, the work will be done under construction without expense to owners. Owners of land taken as aforesaid are required to remove their buildings and other obstructions from the lands so taken within thirty days from the date of entry for construction.

The inhabitants of the town of Duxbury aforesaid, are hereby ordered to cause said highway to be constructed as aforesaid, made safe and convenient for the public travel, and to the acceptance of the County Commissioners before the twentieth day of May A.D., 1954.

The sums hereinafter named are awarded to the persons and corporations over whose lands easements are taken for said highway or who suffer damages on account thereof, to be paid from the Town Treasury as soon as said town shall enter upon and take possession of said lands for the purpose of construction, to wit:

<u>Parcel No.</u>	<u>Supposed Owner</u>	<u>Sq.Ft. Taken</u>	<u>Sq.Ft. Discontinued</u>	<u>Award</u>
1	Katherine Adams Russell	11,140	---	\$ 35.00
2	Clara A. Cushing	2,170	630	5.00
3	Obie O. Brown & Mary I. Brown	27,430	---	100.00
4	Boston Musical Association, Inc.	13,320	---	50.00
5	Joseph DeLorenzo & Katherine DeLorenzo	11,590	---	75.00
6	Boston Musical Association, Inc.	7,300	---	10.00
7	Robert B. Nathanson	370	2,400	5.00
8	Francis C. Rogerson, Jr.	22,820	6,440	40.00
9	Francis C. Rogerson, Jr.	400	7,490	1.00
10	Eldon B. Packard & Alice F. Packard (Lnd.Ct.Cert. #9267 & Plan #4562 ^c)	2,500	1,700	5.00
11	John W. Gourley (Lnd.Ct. G Cert.#13069 & Plan #4562)	4,800	1,400	10.00
12	Ernest H. Bailey	25,870	8,290	75.00
13	Ernest H. Bailey	---	9,200	---
14	Ida F. Bailey & Helen Bailey Cushing, Trustees for Barbara E. Bailey	9,300	---	75.00
15	James H. Peterson	6,790	---	25.00

All names of owners herein given, although supposed to be correct are such only as matters of opinion and belief.

And said Commissioners order that the foregoing return be filed, accepted and recorded, and that an attested copy thereof be filed in the

Registry of Deeds for the County of Plymouth and that an attested copy be transmitted to the Clerk of the Town of Duxbury within the limits of which town said highway described herein lies.

(seal)

In Witness whereof, we hereunto set our hands and the seal of said County of Plymouth this twentieth day of May in the year of our Lord nineteen hundred and fifty-two.

Leo F. Nourse	}	County
Elva M. Bent		Commissioners
Norman G. MacDonald		

VOTE
TO RECORD INSPEC-
TION OF JAIL AND
HOUSE OF CORREC-
TION
May 20, 1952

VOTED to enter on the records the following report of inspection of the Jail and House of Correction in Plymouth:

"In accordance with Chapter 126, Section 1 of the General Laws, the County Commissioners made an inspection of the Jail and House of Correction in Plymouth on May 20, 1952.

"The Commissioners found the institution in excellent condition. The buildings and grounds are well cared for.

"The total number of commitments to the House of Correction since the last inspection was 336, and to the Jail 155. The total number in the House of Correction on May 20, 1952, was 70, 66 men and 4 women; in the Jail 3 men and no women; awaiting trial 6 men and no women. There were no lock-ups.

"Menu for the day consisted of:

<u>Breakfast</u>	<u>Dinner</u>	<u>Supper</u>
Cornflakes	Grilled Hamburg	Fried Eggs
Toast	Carrots	Bacon
Coffee	Mashed potatoes	Cole Slaw
	Rolls	Beans
	Milk	Tea

"The following prisoners have been parolled from the institution since our last visit:

Edwin E. Drew	Ellis Mann	Edmund W. Durrigan
Leonard L. Bump	Leslie Thrasher	Mary Whitman
Russell Wertz	Chester Bedulski	Otis R. Rountry
Russell V. Benner	George Silipo	John Kelleher
Eugene P. Benefit, Jr.	Grace Douglas	Joseph E. Chadwick
George H. Wakeling	Elbridge Weir	Albert E. Campbell
Alwin M. Bates	James A. Baker	Ardello Derochea, Jr.
Clarence J. Lind	Charles Stewart	Joseph M. Gabrey
Edwin F. Sears	Bartlett F. Maxim	Charles F. Noonan
Alvin Gay	Edward Clogston	Robert E. Pyne
Thomas Donahue	Daniel Sweeting, Sr.	Frank F. Lachimia
Joseph H. Strangis	Paul H. Palmer	
Clement Fisher, Sr.	Alfred J. Chor	

"Respectfully submitted,

Leo F. Nourse } County
 Elva M. Bent } Commissioners
 Norman G. MacDonald }

Leo F. Nourse }
 Elva M. Bent } County
 Norman G. MacDonald } Commissioners

It is ORDERED that there be paid from the County Treasury to the Commonwealth of Massachusetts, (Department of Public Works, Division of Waterways), the sum of \$5,000.00 as Plymouth County's share of the cost of seawall repairs between Gun Rock and Green Hill, in the town of Hull, in accordance with the provisions of Chapter 396 of the Acts of 1951.

ORDER
ON COUNTY TREASURY - PAY COM. OF MASS. FOR SEAWALL REPAIRS IN THE TOWN OF HULL IN ACCORDANCE WITH CHAP. 396, ACTS OF 1951.

May 27, 1952

Leo F. Nourse }
 Elva M. Bent } County
 Norman G. MacDonald } Commissioners

VOTED, in accordance with the provisions of Chapter 743 of the Acts of 1951, to increase the salaries of certain employees in accordance with the following schedule, effective June 1, 1952:

VOTE
INCREASE SALARIES - CERTAIN EMPLOYEES

<u>Name</u>	<u>Classification</u>	<u>New Rate</u>
County Commissioners' Office: Hazel M. Wrightington	Senior Clerk	\$2940.
Registry of Deeds: Bettina M. Wadsworth	Senior Clerk	2940.
Marjorie E. Churchill	Senior Clerk	2820.
Laura A. Pavesi	Junior Clerk	2580.
Angela R. Holmes	Junior Clerk	2400.
Second Probation Dept.: Elizabeth K. Connolly	Junior Clerk	2340.
Plymouth Buildings: Paul W. Sears	Janitor	3000.
County Aid to Agriculture: Myrtle C. Downing	Asst. Club Agent	3420.
Elvera I. Wilbur	Junior Clerk	2400.

May 27, 1952

Leo F. Nourse }
 Elva M. Bent } County
 Norman G. MacDonald } Commissioners

VOTE
INCREASE SALA-
RIES CERTAIN
HOSPITAL EM-
PLOYEES

May 27, 1952

VOTED, in accordance with the provisions of Chapter 743 of the Acts of 1951, to increase the salaries of certain employees of the Plymouth County Hospital in accordance with the following schedule, effective as of January 1, 1952:

<u>Name</u>	<u>Classification</u>	<u>New Rate</u>
Donald A. Martin	Superintendent	\$7620. M
James M. Converse	Steward & Maint. Supt.	4500. M
Earle J. Fucillo	Principal Clerk	3510. 1m
Caroline M. Ward	X-ray Technician	3330. 1m
Minnie E. Black	Telephone Operator	2790. 1m
Grace D. Stetson	Senior Stenographer	2790. 1m
Nancy Ibbitson	Telephone Operator	2670. 1m
Fred R. Brown	Chief Engineer	4350. 1m
Albert W. Cairns	Asst. "	3750. 1m
William R. Besse	Fireman	3390. 1m
Frederick E. Nelson	"	3480.
Elton T. Hayward	"	3480.
Roberta Ingram	Dietitian	3120.
Harry T. Downes	Chef	3300. M
William E. Nute, Jr.	Head Cook	3030. 1m
Ralph C. Nute	Asst. "	2610. 1m
Warren C. Ellis	Kitchen Helper	2310. 1m
Thomas G. Carrico	" "	2250. 1m
Richard Hanna, 3rd	" "	2190. 1m
Robert J. Black	Head Launderer	3450. 1m
Leona McCormack	Laundry Worker	2580.
Carrie R. Sumpter	Launderer	2970. 1m
Ethel Bearce	Laundry Worker	2610. 1m
Arthur D. Champlin	San. Maint. Foreman	3780.
Edward C. Burchett	Mech. Handy Man	3630. 1m
Vernon C. Mathews	" " "	3390. 1m
Lloyd A. Boyden	Head Farmer	3540.
Raymond L. Brown	Groundskeeper	2940.
George R. Ellis	Chauffeur	3240.
Myron R. Clark	Groundskeeper	2940.
Mahlon Leonard	Laborer	2580.
George O. Church	Painter	3840.
Charles Monegan	"	3600.
Robert F. Brown	"	3510. 1m
John E. Potter	"	3600.
Loretta Wood	Maid	2820.
Florence Cloutier	"	2460. M
Ethel Raymond	"	2340. M
Annie Swift	"	2340. M
Lucy E. Monegan	"	2580.
Alma Janson	"	2160. M
Jeanette C. Nutter	"	2310. 1m
Elaine Reid	"	2250. 1m
Priscilla Harris	"	1980. M
Dora Clark	"	2190. 1m
Katherine W. Calder	"	1860. M
Leland S. Smith	Porter	2610. 1m
Parker B. Chandler	"	2370. 1m
Richard Hanna, Jr.	"	2190. 1m
Rodney N. Griffith	"	2130. 1m
Frederick W. Goodhue	Senior Physician	5700. M
John Murphy	Asst. "	4380. M
Gerardo H. Martinez	" "	4380. M
James B. Gallagher	Dentist	18.46 Day
Ethel L. Ernst	Supt. Nurses	3960. M
Mary H. Mandell	Social Worker	3570. 1m
Mary O. Niles	Head Nurse	3390. 1m
Alice O'Leary	Grad. Nurse	3000. M
Elizabeth Cochrane	T.B. Field Nurse	3300.
Elizabeth Beach	Grad. Nurse	2880. M
Frances B. LeBaron	" "	2640. M
Margot O'Connell	" "	2880. M
Selma M. Carlson	" "	3000. M
Mary L. Gilman	Bacteriologist	2940. M
Gladys Wolfsberg	Laboratory Technician	2790. 1m
Carl G. Holton	Charge Attendant	2910. 1m
Jeanette M. Chisholm	Licensed Attendant	2790. 1m
Geraldine Chamberlain	" "	2430. 1m
Caroline E. Tillinghast	Attendant Nurse	2520. M

<u>Name</u>	<u>Classification</u>	<u>New Rate</u>
Agnes Martin	Attendant Nurse	\$24.00. M
Ilean R. Chisholm	" "	2550. 1m
Anna Coutts	" "	2670. 1m
Evelyn P. Townsend	" "	24.00. M
Dora Dowe	" "	2280. M
Annie Wadsworth	" "	2280. M
Gertrude Paulding	" "	24.60. 2m
Vivian G. Zink	" "	2280. M
William F. Bennett	" "	2280. M
Ethel C. Bennett	" "	2280. M
Marguerite Ruel	" "	2550. 1m
George Nute	" "	24.90. 1m
Violet Hobill	" "	24.90. 1m
I. Josephine Hazard	" "	24.30. 1m
Louise Chamberlain	" "	24.30. 1m
Alice L. Miller	" "	1920. M
Abbie Hammond	" "	2190. 1m
Dorothy Remick	" "	2280. M
Irene Bearce	Student Nurse	1980. M
Helen Kingsbury	" "	2100. M
Lulu V. Reed	" "	2040. M
Louise A. Sinclair	" "	2310. 1m
Elizabeth Nason	" "	2310. 1m
Eleanor Howe	" "	2250. 1m
Henry Thuotte	Laborer	24.30. 1m
Ruth E. Rosenstock	Student Nurse	2070. 1m
Gladys Wyman	" "	1800. M

Leo F. Nourse
 Elva M. Bent
 Norman G. MacDonald

} County
 } Commissioners

VOTED, in accordance with the provisions of Chapter 743 of the Acts of 1951, to increase the salaries of certain employees of the Plymouth County Hospital in accordance with the following schedule, effective June 1, 1952:

VOTE
INCREASE SALARIES - CERTAIN HOSPITAL EMPLOYEES
May 27, 1952

<u>Name</u>	<u>Classification</u>	<u>New Rate</u>
Grace D. Stetson	Senior Stenographer	\$2850. 1m
Ralph C. Nute	Asst. Cook	2670. 1m
Henry L. Thuotte	Laborer	24.90. 1m
Priscilla Harris	Maid	2040. M
Eleanor Howe	Student Nurse	2310. 1m
Ruth E. Rosenstock	" "	2130. 1m
Gladys Wyman	" "	1860. M

Leo F. Nourse
 Elva M. Bent
 Norman G. MacDonald

} County
 } Commissioners

SALARY ORDER

APPOINT RACHEL
LIBBY, JUNIOR
CLERK

May 27, 1952

PLYMOUTH COUNTY
HOSPITAL

It is ORDERED, in accordance with notice of intent approved by the County Commissioners on May 14, 1952 and certificate of employment filed thereafter, that Rachel Libby, of Hanson, be and hereby is appointed to the new position of Junior Clerk, at the Plymouth County Hospital, at the salary rate of \$2190. per annum, plus maintenance allowance of \$90. for one meal, effective May 26, 1952.

Leo F. Nourse

Elva M. Bent

Norman G. MacDonald

}
County
Commissioners

NO. 1133

DISMISSAL OF
PETITION

PART OF GANNETT
ROAD, SCITUATE

May 27, 1952

On the petition of the Selectmen of the Town of Scituate presented to the County Commissioners of Plymouth County at their meeting holden at Plymouth on the eighteenth day of December in the year of our Lord nineteen hundred and fifty-one representing that part of the highway in said town known as Gannett Road, between the easterly end of Decree No. 1070 and Hatherly Road, is narrow, crooked and inconvenient for use and in need of specific repair, locating anew, or relocation, and the intersections of said highway with connecting streets are dangerous for public travel, reference being had to the petition filed of record in the case.

The County Commissioners, pursuant to an order of notice duly published, posted and served, by which all persons and corporations interested had due notice thereof, met to view the premises at the County Commissioners' Office, Plymouth, in said County on the fourth day of March A. D. 1952, at 2:00 o'clock in the afternoon, and after viewing the premises and hearing all persons and corporations who desired to be heard, they adjudicate and determine that common convenience and necessity require that the prayer of said petition be granted as hereafter set forth; no person or corporation then or at any other time objecting thereto.

And they continue and adjourn said proceedings from time to time for futher consideration and to make return thereof, all persons and corporations interested having due notice thereof to a meeting of the County Commissioners held at their office in Plymouth on the twenty-seventh day of May A. D. 1952, when and where

It is ORDERED, ADJUDGED and DECREED that said petition be and hereby is dismissed.

In WITNESS whereof, the said
County Commissioners have here-
unto set their hands and the
seal of said County of Plymouth

(seal)

this twenty-seventh day of May
A. D. 1952.

Leo F. Nourse	}	County Commissioners
Elva M. Bent		
Norman G. MacDonald		

It is ORDERED, in accordance with Chapter 360 of the Acts and Resolves for 1952, that the Clerk forthwith issue warrants to will and require the sum of Nine Hundred Sixty-five Thousand, Forty Dollars and Six Cents (\$965,040.06) to be assessed and levied upon the inhabitants of the several Towns and one City in said County, according to the provisions of law and the basis of apportionment established under Chapter 559 of the Acts and Resolves for 1945, to be collected and paid into the Treasury of said County on or before the last day of October, 1952, in the following proportions:

WARRANT
1952
COUNTY TAX
June 3, 1952

Abington	\$ 22,176.61
Bridgewater	25,276.56
Brockton	268,503.86
Carver	10,730.62
Duxbury	29,091.89
East Bridgewater	19,076.65
Halifax	5,722.99
Hanover	18,361.28
Hanson	10,492.16
Hingham	65,337.53
Hull	61,522.20
Kingston	17,645.90
Lakeville	6,199.91
Marion	20,030.48
Marshfield	30,761.10
Mattapoisett	14,069.03
Middleborough	35,053.35
Norwell	9,061.41
Pembroke	11,922.91
Plymouth	87,514.13
Plympton	3,099.96
Rochester	5,722.99
Rockland	35,291.80
Scituate	50,791.58
Wareham	56,276.12
West Bridgewater	13,830.57
Whitman	31,476.47
Total	\$965,040.06

Leo F. Nourse	}	County Commissioners
Elva M. Bent		
Norman G. MacDonald		

SALARY INCREASE

GOTTFRIED RYLL,
PRISON GUARD

June 17, 1952

JAIL & HOUSE OF
CORRECTION

VOTED, in accordance with the provisions of Chapter 743 of the Acts of 1951 and the approval of the County Personnel Board dated June 12, 1952, to advance Gottfried Ryll, County Prison Guard at the Plymouth County House of Correction, to Grade 22-12, at the salary rate of \$3840. per annum, effective June 1, 1952.

Leo F. Nourse
Elva M. Bent
} County
Commissioners

SALARY ORDER

APPOINT E. W.
SPEAR, ASSOC.
COUNTY AGR'L
AGENT

June 17, 1952

COUNTY AID TO
AGRICULTURE

It is ORDERED in accordance with notice of intent approved by the County Commissioners on March 4, 1952 and certificate of employment filed thereafter, that Edgar W. Spear be and hereby is appointed Associate County Agricultural Agent for County Aid to Agriculture, in Brockton, at the salary rate of \$4020. per annum, effective June 2, 1952; said appointment to fill the vacancy caused by the resignation of Lewis Inglee, Jr. on December 31, 1951.

Leo F. Nourse
Elva M. Bent
} County
Commissioners

ORDER

ON COUNTY TREAS-
URY - PAY COM.
OF MASS. FOR
SHORE PROTECTION
WORK AT EEL
RIVER, PLYMOUTH
IN ACCORDANCE
WITH CHAP. 396,
ACTS OF 1951

June 24, 1952

It is ORDERED that there be paid from the County Treasury to the Commonwealth of Massachusetts, (Department of Public Works, Division of Waterways), the sum of \$5,000.00 as Plymouth County's share of the cost of shore protection work at Eel River, in the Town of Plymouth, in accordance with the provisions of Chapter 396 of the Acts of 1951.

Leo F. Nourse
Elva M. Bent
Norman G. MacDonald
} County
Commissioners

VOTE

INCREASE SAL-
ARIES - CERTAIN
EMPLOYEES

June 24, 1952

VOTED, in accordance with the provisions of Chapter 743 of the Acts of 1951, to increase the salaries of certain employees in accordance with the following schedule, effective July 1, 1952:

<u>Name</u>	<u>Classification</u>	<u>New Rate</u>
Clerk of Courts' Office:		
Mildred M. Dickinson	Principal Clerk	\$3480.
Pauline A. Zanello	Senior Clerk	2880.
County Treasurer's Office:		
Mary R. Valeriani	Senior Clerk	3000.
Registry of Deeds:		
Frank E. Parris	Asst. Reg. of Deeds	4920.
Iride A. Guerra	Head Clerk	4140.
Audrey M. Maloon	Photo. Operator	3780.
Ida W. Hall	Principal Clerk	3720.
Harriet B. Sturtevant	Supervising Clerk	3480.
Marion W. Reed	Senior Clerk	3360.
Cynthia E. M. Clarke	Asst. Photo. Operator	3060.
Vera B. Winkley	Junior Clerk	2460.
Ann Montanari	Junior Clerk	2400.
Eunice C. Marrah	Junior Clerk	2460.
Raymond H. LaForest	Junior Clerk (Temp.)	2340.
District Court of Brockton:		
Jean L. Goldie	Senior Clerk	3120.
Jail and House of Correction:		
Ernest C. Dunham	Prison Guard	3360.
Brockton Court House:		
Doris E. Pike	Tel.Op. (Part-time 1/2)	1380.
A. Laura Holmes	Tel.Op. (Part-time 1/2)	1380.
County Aid to Agriculture:		
Joseph T. Brown	County Agent-Manager	6180.
Police Training School:		
Beatrice T. Harley	Junior Clerk	2340.

Leo F. Nourse }
 Elva M. Bent } County
 Norman G. MacDonald } Commissioners

VOTED, in accordance with the provisions of Chapter 743 of the Acts of 1951, to increase the salaries of certain employees of the Plymouth County Hospital in accordance with the following schedule, effective July 1, 1952:

VOTE
INCREASE SALARIES - CERTAIN EMPLOYEES PLY. CTY. HOSP.

June 24, 1952

<u>Name</u>	<u>Classification</u>	<u>New Rate</u>
James M. Converse	Steward	\$4680. M
Richard E. Hanna, 3rd	Kitchen Helper	2250. lm
Ethel C. Bearce	Laundry Worker	2720. lm
Vernon Mathews	Mech. Handyman	3510. lm
Alma Janson	Maid	2220. M
Elaine Reid	"	2460.
John Murphy	Asst. Physician	4560. M
Selma M. Carlson	Grad. Nurse	3120. M
Lulu V. Reed	Student Nurse	2160. M
Elizabeth Nason	" "	2430. lm
Mary J. Coffin	" "	2130. lm

Leo F. Nourse }
 Elva M. Bent } County
 Norman G. MacDonald } Commissioners

SALARY ORDER

APPOINT M.M. OLMSTED, JUNIOR CLERK, PROB. DEPT. 3rd DIST. COURT

June 24, 1952

It is ORDERED, in accordance with notice of intent approved by the County Commissioners on April 22, 1952 and certificate of employment filed thereafter, that Mary M. Olmsted, of Plymouth, be and hereby is appointed to the new position of Junior Clerk in the office of the Probation Officer of the Third District Court, at the salary rate of \$2280. per annum, effective June 23, 1952.

Leo F. Nourse }
Elva M. Bent } County
Norman G. MacDonald } Commissioners

SALARY ORDER

RECLASSIFICATION - M.C. DOWNING TO ASSO- CLUB AGENT

June 24, 1952

It is ORDERED, in accordance with notice of intent approved by the County Commissioners on May 6, 1952 and certificate of employment filed thereafter, that M. Christiana Downing, Assistant Club Agent be and hereby is reclassified as Associate Club Agent at the new salary rate of \$3540. per annum, effective July 1, 1952.

Leo F. Nourse }
Elva M. Bent } County
Norman G. MacDonald } Commissioners

COUNTY AID TO AGRICULTURE

VOTE

ESTABLISH SALARY RATE, HOWARD F. LEVINGS, IDENTIFICATION OFFICER.

June 24, 1952

VOTED, in accordance with the provisions of Chapter 591 of the Acts of 1948, as amended by Chapter 743 of the Acts of 1951, and the approval of the County Personnel Board dated February 8, 1952, to establish the salary rate of Howard F. Levings, of South Hanover, Identification Officer of the County of Plymouth, Bureau of Criminal Investigation and Police Training School, in Grade 32-2, at \$4020. per annum, effective July 1, 1952.

Leo F. Nourse }
Elva M. Bent } County
Norman G. MacDonald } Commissioners

BUR. CRIM. INVEST. & POLICE TRAINING SCHOOL

No. 1134

RETURN OF LOCATION

WAPPING ROAD KINGSTON

June 24, 1952

On the petition of the Selectmen of Kingston presented to the County Commissioners of Plymouth County at their meeting holden at Plymouth on the eighteenth day of December in the year of our Lord nineteen hundred and fifty-one representing that the highway in said town known as Wapping

Road between Main Street and the Plympton Town Line is narrow, crooked and inconvenient for use and in need of specific repair, locating anew, or re-location, and the intersections of said highway with connecting streets are dangerous for public travel, reference being had to the petition filed of record in the case.

The County Commissioners, pursuant to an order of notice duly published, posted and served, by which all persons and corporations interested had due notice thereof, met to view the premises at the County Commissioners' Office, Plymouth, in said County on the fourth day of March A. D. 1952, at 1:30 o'clock in the afternoon, and after viewing the premises and hearing all persons and corporations who desired to be heard, they adjudicate and determine that common convenience and necessity require that the prayer of said petition be granted as hereafter set forth; no person or corporation then or at any other time objecting thereto.

And they continue and adjourn said proceedings from time to time for further consideration and to make return thereof, all persons and corporations interested having due notice thereof to a meeting of the County Commissioners held at their office in Plymouth on the twenty-fourth day of June A. D. 1952, when and where they proceed to complete said proceedings and make return thereof as follows, to wit:-

DESCRIPTION OF THE LINES OF WAPPING ROAD IN THE TOWN OF KINGSTON, BETWEEN MAIN STREET AND THE PLYMPTON TOWN LINE, AS LAID OUT BY THE COUNTY COMMISSIONERS UNDER PETITION OF THE SELECTMEN FILED DECEMBER 18, 1951 AND DECREE NO. 1134.

Northerly Line:

The northerly line of Wapping Road begins at a county bound set in or near the division line between the Town of Plympton and the Town of Kingston, said bound also marks the easterly terminus of the northerly line of County Road in the Town of Plympton as laid out by the County Commissioners under Decree No. 1068. The northerly line of Wapping Road thence runs on a curve starting southeasterly and curving easterly and northeasterly on a radius of five hundred forty-nine and thirty-five hundredths (549.35) feet by land of Estate of John Higgins one hundred nine and ninety-five hundredths (109.95) feet to a county bound, thence running north 84° 37' 30" east (Magnetic Meridian) by said land of Higgins Estate and by land of John R. McLellan and Alice R. McLellan (Land Court Certificate No. 13214 and Plan No. 12979^A) four hundred one and sixty-two hundredths (401.62) feet to a county bound, thence running on a curve to the right on a radius of two thousand fifty (2,050.00) feet by said land of McLellan and by land of Lewis E. Billings and Eleanor G. Billings three hundred two and thirty-three hundredths (302.33) feet to a county bound, thence running south 86° 55' 30" east by said land of Billings and by land of Anthony B. Savickas

three hundred eighty-two and thirty-five hundredths (382.35) feet to a county bound, thence running on a curve to the left on a radius of nine hundred and fifty (950.00) feet by said land of Savickas, by land of D. Teresa B. McDermott and by land of William R. Mackenzie and Geneva M. Mackenzie three hundred thirty and fourteen hundredths (330.14) feet to a county bound, thence running north $73^{\circ} 09' 50''$ east by said land of Mackenzie three hundred seventy-four and thirty-seven hundredths (374.37) feet to a county bound, thence running on a curve to the left on a radius of sixty (60.00) feet by said land of Mackenzie seventy-eight and seven hundredths (78.07) feet to a county bound set in the westerly sideline of West Street.

Then beginning again at a county bound set in the easterly sideline of West Street, said bound bears north $64^{\circ} 26' 50''$ east and is forty-three and eighty-four hundredths (43.84) feet distant from the last-described bound. The northerly line of Wapping Road thence runs on a curve starting southerly and curving easterly and northeasterly on a radius of forty (40.00) feet by land of Antone P. Martin, Jr. and Marjorie Martin seventy-three and sixty-two hundredths (73.62) feet to a county bound, thence running north $73^{\circ} 09' 50''$ east by said land of Martin and by land of Warren R. Johnson and Florence Johnson (William Henry Hartin and Florence Pearl Hartin, Life Estate) four hundred seventy-one and fifty-seven hundredths (471.57) feet to a county bound, thence running on a curve to the right on a radius of four hundred and fifty (450.00) feet by said land of Johnson and by land of Erville Schneider three hundred ninety-two and twenty-one hundredths (392.21) feet to a county bound, thence running south $56^{\circ} 53' 55''$ east by said land of Schneider, by and through land of Harley S. Cadenhead and Marjorie F. Cadenhead and through land of Harry V. Books and Evelyn B. Books one thousand two hundred eighty-four and fifty hundredths (1,284.50) feet to a county bound, thence running on a curve to the left on a radius of one thousand sixty-nine and eighty-eight hundredths (1,069.88) feet through said land of Books, through land of Howard B. MacFarlane, through other land of Harry V. Books and Evelyn B. Books, through land of George S. Moody and Dorothy E. Moody and in old Wapping Road six hundred forty-six and eighty-four hundredths (646.84) feet to a county bound set in the center line of old Wapping Road, thence running north $81^{\circ} 07' 20''$ east in the center line of old Wapping Road, one hundred sixty-one and fifty-nine hundredths (161.59) feet to a county bound, thence running south $84^{\circ} 25' 10''$ east in the center line of old Wapping Road eighty-seven and forty hundredths (87.40) feet to a county bound, thence running south $79^{\circ} 44' 50''$ east in the center line of old Wapping Road forty-eight (48.00) feet to a county bound, thence running north $88^{\circ} 27' 40''$ east

across old Wapping Road and by land of Estate of John Maki one hundred and seventy-four (174.00) feet to a county bound, thence running on a curve to the left on a radius of nine hundred and fifty (950.00) feet by said land of Maki Estate and by land of William J. Anderson two hundred seventy and eight hundredths (270.08) feet to a county bound, thence running north $72^{\circ} 10' 20''$ east by said land of William J. Anderson, by land of Amalia Anderson, by land of Margaret A. Piper which has an easement to Plymouth County Electric Company and by land of John Edward Paananen and Pauline F. Paananen nine hundred seventy-three and ninety-five hundredths (973.95) feet to a county bound, thence running on a curve to the right on a radius of one thousand five hundred and fifty (1,550.00) feet by said land of Paananen, by land of Arthur L. Burckes and Persis I. Burckes and by land of William B. Lee, Jr. and Bessie C. Lee three hundred sixty-seven and thirty-one hundredths (367.31) feet to a county bound, thence running north $85^{\circ} 45' 00''$ east by said land of Lee, by land of Minnie G. Buxton and by land of Austin H. Clinton and Grace M. Clinton eight hundred ninety-seven and ninety-six hundredths (897.96) feet to a county bound, thence running on a curve to the left on a radius of eight hundred fifty-eight and seven hundredths (858.07) feet by said land of Clinton two hundred eight and twenty-nine hundredths (208.29) feet to a county bound marking a point of reverse curve, thence running on a curve to the right on a radius of five hundred (500.00) feet by said land of Clinton, by land of Matthijs G. J. Boissevain and Helen F. Boissevain and by land of John J. Cain and Sarah L. Cain five hundred twenty-four and ninety-one hundredths (524.91) feet to a county bound, thence running south $48^{\circ} 00' 30''$ east by said land of Cain and by land of Charles L. Farrington one hundred thirty-five and eighty-three hundredths (135.83) feet to a county bound, thence running on a curve to the left on a radius of six hundred twelve and ninety-eight hundredths (612.98) feet by said land of Farrington three hundred forty-seven and sixty-one hundredths (347.61) feet to a county bound, thence running south $80^{\circ} 30' 00''$ east by said land of Farrington two hundred eighty-six and sixty-nine hundredths (286.69) feet to a county bound, thence running on a curve to the right on a radius of one thousand and fifty (1,050.00) feet by said land of Farrington and by land of Howard M. Hanelt and Elizabeth M. Hanelt three hundred forty-nine and forty-one hundredths (349.41) feet to a county bound, thence running south $61^{\circ} 26' 00''$ east by said land of Hanelt, by land of Elizabeth M. Hanelt and across Nelson Street four hundred ninety-five and fifty-five hundredths (495.55) feet to a county bound, thence running on a curve to the right on a radius of one thousand and fifty (1,050.00) feet by land of Bernard P. Riedel and Jane Ann Riedel, by land of Bernard P. Riedel

and by land of Ernest Whiteley one hundred eighty-four and eighty-four hundredths (184.84) feet to a county bound, thence running south $51^{\circ} 20' 50''$ east by said land of Whiteley eighty-one and eighty-five hundredths (81.85) feet to a county bound, thence running on a curve to the left on a radius of nine hundred and fifty (950.00) feet by said land of Whiteley, by land of Alice A. Hall and by land of Henry H. Hanelt and Edith B. Hanelt three hundred seventy-two and fourteen hundredths (372.14) feet to a county bound, thence running south $73^{\circ} 47' 30''$ east by said land of Hanelt and by land of Eugene S. Brookings one hundred sixty-one and seventy-three hundredths (161.73) feet to a county bound, thence running on a curve to the left on a radius of one thousand twenty-six and seventy-five hundredths (1,026.75) feet by said land of Brookings three hundred sixty-four and eight hundredths (364.08) feet to a county bound, thence running north $85^{\circ} 53' 30''$ east by land of Arthur D. Goff and Charles E. Goff two hundred twenty-five and sixty-eight hundredths (225.68) feet to a county bound, thence running on a curve to the left on a radius of four hundred fifty-eight and forty-eight hundredths (458.48) feet by said land of Goff and by land of Lucy M. Sherwood and Dorothy M. Sherwood two hundred eighty-one and forty-nine hundredths (281.49) feet to a county bound, thence running north $50^{\circ} 42' 50''$ east by said land of Sherwood, by land of Helen C. Faunce and by land of G. Raymond Shaffer and by land of Harry M. Carpenter and Jean E. Carpenter three hundred thirty-one and forty-three hundredths (331.43) feet to a county bound, thence running on a curve to the right on a radius of one thousand two hundred and fifty (1,250.00) feet by said land of Carpenter one hundred sixty-nine and eight hundredths (169.08) feet to a county bound, thence running north $58^{\circ} 27' 50''$ east by said land of Carpenter, across Jones River and by land of Leona P. McLauthlin one hundred eighty-five and ninety-two hundredths (185.92) feet to a county bound, thence running on a curve to the right on a radius of eight hundred twenty-one and forty-three hundredths (821.43) feet by said land of McLauthlin and by land of Maurice B. Resnick two hundred seventy-seven and fourteen hundredths (277.14) feet to a county bound, thence running north $77^{\circ} 47' 40''$ east by said land of Resnick and by land of Maurice J. Malone seven hundred ninety-one and seventy-five hundredths (791.75) feet to a county bound, thence running on a curve to the right on a radius of six hundred and fifty (650.00) feet by said land of Malone, by land of Merton E. Seaver and Helen E. Seaver (Land Court Certificate No. 7887 and Plan No. 18040^A), by land of Estate of Mary Halligan and by land of Andrew A. Schilling four hundred fifty-three and sixteen hundredths (453.16) feet to a county bound and thence running south $62^{\circ} 15' 40''$ east by said land of Schilling, through land of Frederick J.

Wareham and Delia A. Wareham, through land of Frederick J. Wareham, Jr. and Patrice D. Wareham and through land of Luigi A. Tura four hundred nine and fifty hundredths (409.50) feet to a county bound, said bound marking the easterly terminus of the above-described northerly line, said bound being at the junction of the southerly lines of Pembroke Street and Main Street.

Southerly Line:

The southerly line of Wapping Road begins at a county bound set in or near the division line between the Town of Plympton and the Town of Kingston at land of Leroy E. Jodrey and Cecelia Jodrey, said bound bears south $0^{\circ} 16' 50''$ west and is fifty and twenty-three hundredths (50.23) feet distant from the first-described bound in the above-described northerly line. The southerly line of Wapping Road thence runs on a curve starting southeasterly and curving easterly and northeasterly on a radius of five hundred ninety-nine and thirty-five hundredths (599.35) feet by said land of Jodrey one hundred fourteen and eighty-seven hundredths (114.87) feet to a county bound, thence running north $84^{\circ} 37' 30''$ east (Magnetic Meridian) by said land of Jodrey and by land of Wallace L. Conant four hundred one and sixty-two hundredths (401.62) feet to a county bound, thence running on a curve to the right on a radius of two thousand (2,000.00) feet by said land of Conant, by other land of Leroy E. Jodrey and Cecelia Jodrey, by land of Roger E. Fiola and Dorothy R. Fiola and by land of John D. Hinchcliffe two hundred ninety-four and ninety-six hundredths (294.96) feet to a county bound, thence running south $86^{\circ} 55' 30''$ east by said land of Hinchcliffe three hundred eighty-two and thirty-five hundredths (382.35) feet to a county bound, thence running on a curve to the left on a radius of one thousand (1,000.00) feet by said land of Hinchcliffe and by land of Harold S. Young and Alice M. Young three hundred forty-seven and fifty-one hundredths (347.51) feet to a county bound, thence running north $73^{\circ} 09' 50''$ east by said land of Young and by land of Madeline Govoni eight hundred forty-nine and fifty-six hundredths (849.56) feet to a county bound, thence running on a curve to the right on a radius of six hundred ninety-two and twenty-nine hundredths (692.29) feet through land of William Hartin, Jr. and Thelma Hartin, through land of Gordon K. Armstrong and Beatrice A. Armstrong, through land of Wesley Richardson and Barbara Richardson and through land of William J. Anderson six hundred three and thirty-eight hundredths (603.38) feet to a county bound, thence running south $56^{\circ} 53' 55''$ east by said land of Anderson four hundred and sixty-four hundredths (400.64) feet to a county bound, thence running on a curve to the right on a radius of two thousand (2,000.00) feet by said land of Anderson four hundred three and three hun-

dredths (403.03) feet to a county bound, thence running south $45^{\circ} 21' 10''$ east by said land of Anderson one hundred forty and twenty-four hundredths (140.24) feet to a county bound, thence running on a curve to the left on a radius of eight hundred and fifty (850.00) feet by said land of Anderson and by land of Howard B. MacFarlane six hundred eighty-five and eighteen hundredths (685.18) feet to a county bound, thence running north $88^{\circ} 27' 40''$ east by said land of MacFarlane and by land of New England Automatic Sales Company, Inc. (Land Court Certificate No. 5762 and Plan No. 5295^A) seven hundred two and ninety-nine hundredths (702.99) feet to a county bound, thence running on a curve to the left on a radius of one thousand (1,000.00) feet by said land of New England Automatic Sales Company, Inc. and by land of Estate of John Maki two hundred eighty-four and twenty-nine hundredths (284.29) feet to a county bound, thence running north $72^{\circ} 10' 20''$ east by said land of Maki Estate and by other land of Estate of John Maki (Land Court Certificate No. 741 and Plan No. 5295^A) two hundred seventy-seven and eighty hundredths (277.80) feet to a county bound, thence running on a curve to the right on a radius of forty (40.00) feet by said land of Maki Estate seventy-nine and fifty-eight hundredths (79.58) feet to a county bound set in the westerly line of Ring Road.

Then beginning again at a county bound set in the easterly line of Ring Road at land of Merton D. Streeter and Ella R. Streeter, said bound bears north $61^{\circ} 44' 00''$ east and is forty-eight and fifty hundredths (48.50) feet distant from the last-described bound. The southerly line of Wapping Road thence runs on a curve starting northeasterly and curving more easterly on a radius of eighty (80.00) feet by said land of Streeter ninety-two and seventeen hundredths (92.17) feet to a county bound, thence running north $72^{\circ} 10' 20''$ east by said land of Streeter, said land subject to easement to Plymouth County Electric Company, five hundred thirty-eight and eighty-two hundredths (538.82) feet to a county bound, thence running on a curve to the right on a radius of one thousand and five hundred (1,500.00) feet by said land of Streeter and by land of Prescott K. Bearse three hundred fifty-five and forty-seven hundredths (355.47) feet to a county bound, thence running north $85^{\circ} 45' 00''$ east by said land of Bearse and by land of Nicholas Phillips, Ethel F. Phillips and Francis H. Phillips eight hundred ninety-seven and ninety-six hundredths (897.96) feet to a county bound, thence running on a curve to the left on a radius of nine hundred eight and seven hundredths (908.07) feet by said land of Phillips two hundred twenty and forty-three hundredths (220.43) feet to a county bound, marking a point of reverse curve, thence running on a curve to the right on a radius of four hundred and fifty (450.00) feet by said land of Phillips, by land of Emma J. Mange, by other land of Merton D. Streeter and Ella R. Streeter and by land

of Edgar H. Welch and Mary A. Welch four hundred seventy-two and forty-two hundredths (472.42) feet to a county bound, thence running south $48^{\circ} 00' 30''$ east by said land of Welch one hundred thirty-five and eighty-three hundredths (135.83) feet to a county bound, thence running on a curve to the left on a radius of six hundred sixty-two and ninety-eight hundredths (662.98) feet by said land of Welch and by other land of Nicholas Phillips, Ethel F. Phillips and Francis Phillips three hundred seventy-five and ninety-seven hundredths (375.97) feet to a county bound, thence running south $80^{\circ} 30' 00''$ east by said land of Phillips two hundred eighty-six and sixty-nine hundredths (286.69) feet to a county bound, thence running on a curve to the right on a radius of one thousand (1,000.00) feet by said land of Phillips and by land of Howard B. MacFarlane three hundred thirty-two and seventy-eight hundredths (332.78) feet to a county bound, thence running south $61^{\circ} 26' 00''$ east by said land of MacFarlane and by land of Emile P. Demulder and Dorothy B. Demulder four hundred ninety-five and fifty-five hundredths (495.55) feet to a county bound, thence running on a curve to the right on a radius of one thousand (1,000.00) feet by said land of Demulder one hundred seventy-six and four hundredths (176.04) feet to a county bound, thence running south $51^{\circ} 20' 50''$ east by said land of Demulder and by land of Frederick O. Verney eighty-one and eighty-five hundredths (81.85) feet to a county bound, thence running on a curve to the left on a radius of one thousand (1,000.00) feet by said land of Verney and by land of Henry H. Hanelt and Edith B. Hanelt three hundred ninety-one and seventy-three hundredths (391.73) feet to a county bound, thence running south $73^{\circ} 47' 30''$ east by said land of Hanelt and by land of Dora Frances Harlow one hundred sixty-one and seventy-three hundredths (161.73) feet to a county bound, thence running on a curve to the left on a radius of one thousand seventy-six and seventy-five hundredths (1,076.75) feet by said land of Harlow two hundred fifty-one and fifty-one hundredths (251.51) feet to a county bound, thence running south $87^{\circ} 10' 30''$ east by said land of Harlow twenty-three and eighteen hundredths (23.18) feet to a county bound, thence running on a curve to the right on a radius of twenty (20.00) feet by said land of Harlow fifty and seventy-five hundredths (50.75) feet to a county bound set in the northeasterly line of South Street.

Then beginning again at a county bound set in the southwesterly line of South Street at land of Helen Barbara Govoni (Helen A. Noyes, Life Estate), said bound bears north $82^{\circ} 19' 00''$ east and is eighty-one and ninety-three hundredths (81.93) feet distant from the last-described bound. The southerly line of Wapping Road thence runs on a curve starting northeasterly and curving more easterly on a radius of two hundred thirty-nine and forty-eight hundredths (239.48) feet by said land of Govoni one hundred

fifteen and sixty-four hundredths (115.64) feet to a county bound, thence running north $85^{\circ} 53' 30''$ east by said land of Govoni and by land of Louis E. Bouchard one hundred thirty-two and eighty-one hundredths (132.81) feet to a county bound, thence running on a curve to the left on a radius of five hundred eight and forty-eight hundredths (508.48) feet by said land of Bouchard, by land of Edmund F. Cavanaugh and by land of Margaret F. McDowell three hundred twelve and nineteen hundredths (312.19) feet to a county bound, thence running north $50^{\circ} 42' 50''$ east by said land of McDowell, by land of Eliza H. Faunce and by land of The Mayflower Worsted Company three hundred thirty-one and forty-three hundredths (331.43) feet to a county bound, thence running on a curve to the right on a radius of one thousand two hundred (1,200.00) feet by said land of The Mayflower Worsted Company one hundred sixty-two and thirty-two hundredths (162.32) feet to a point in Jones River, thence running north $58^{\circ} 27' 50''$ east across Jones River and by land of The Mayflower Worsted Company one hundred eighty-five and ninety-two hundredths (185.92) feet to a county bound, thence running on a curve to the right on a radius of seven hundred seventy-one and forty-three hundredths (771.43) feet by said land of The Mayflower Worsted Company and by land of Albert P. Ruprecht and Adelaide E. Ruprecht two hundred sixty and twenty-seven hundredths (260.27) feet to a county bound, thence running north $77^{\circ} 47' 40''$ east by said land of Ruprecht seven hundred ninety-one and seventy-five hundredths (791.75) feet to a county bound, thence running on a curve to the right on a radius of six hundred (600.00) feet by said land of Ruprecht four hundred eighteen and thirty hundredths (418.30) feet to a county bound, thence running south $62^{\circ} 15' 40''$ east by said land of Ruprecht, by land of Joseph A. Dries and June E. Dries, by land of William J. Zona and Marion A. Zona and by land of Henry Clifton Sturtevant and Barbara Jane Sturtevant (Maude C. Sturtevant, Life Estate) three hundred thirty-three and five hundredths (333.05) feet to a county bound and thence running on a curve to the right on a radius of one thousand one hundred sixty-one and sixty-six hundredths (1,161.66) feet by said land of Sturtevant, by land of Robert A. Malaguti and Elizabeth A. Malaguti, by land of Frank Formica and Gemma Formica, by land of James E. Heyward and Beatrice B. Heyward and by land of Arthur H. Williamson two hundred thirty and seventy-four hundredths (230.74) feet to a county bound set in the southerly line of Main Street, as laid out by the County Commissioners under Decree No. 829, said bound bears south $36^{\circ} 46' 10''$ east and is one hundred sixty-nine and twenty-five hundredths (169.25) feet distant from the last-described bound in the above-described northerly line.

And the easement over all the land lying between the above-described lines is hereby taken for highway purposes, including the right

to slope bank on a 1 1/2: 1 slope outside the above sidelines.

Said street when constructed shall be constructed on the center line of the above-described layout.

Said road where sidelines are parallel shall be fifty (50.00) feet in width.

All of that part of the old highway lying outside the above-described lines shall be discontinued as a public highway then the new roadway has been constructed within the limits of the above-described lines to the satisfaction of the County Commissioners.

In the foregoing description, abutting property is stated as owned by those shown as owners on said plan, but it shall be understood that the reference in each case is to the land shown on said plan as owned by the person or persons named whoever in fact the owners may be.

For a further identification and a more particular description reference is hereby made to a plan entitled "Decree No. 1134. Plan of Wapping Road, in the Town of Kingston" as laid out by the County Commissioners under petition of the Selectmen filed December 18, 1951, drawn on a scale of forty (40.00) feet to an inch by Lewis W. Perkins, County Engineer, herewith filed and made a part of this decree.

The grade of the center of the above-described highway when fully completed in accordance with this decree is to conform to the grade of the said highway as at present constructed. Trees on the areas taken are not to be cut by the owners, but such trees as are designated by the County Commissioners will be cut into suitable lengths and deposited on other land of the owners by the contractor. If walls and fences are moved, the work will be done under construction without expense to owners. Owners of land taken as aforesaid are required to remove their buildings and other obstructions from the lands so taken within thirty days from the date of entry for construction.

The inhabitants of the town of Kingston aforesaid, are hereby ordered to cause said highway to be constructed as aforesaid, made safe and convenient for the public travel, and to the acceptance of the County Commissioners before the twenty-fourth day of June A. D., 1954.

The sums hereinafter named are awarded to the persons and corporations over whose lands easements are taken for said highway or who suffer damages on account thereof, to be paid from the Town Treasury as soon as said town shall enter upon and take possession of said lands for the purpose of construction, to wit:

<u>Parcel No.</u>	<u>Supposed Owner</u>	<u>Sq.Ft. Taken</u>	<u>Sq. Ft. Discontinued</u>	<u>Award</u>
1	William Hartin, Jr. & Thelma Hartin	720	---	\$ 5.00

<u>Parcel No.</u>	<u>Supposed Owner</u>	<u>Sq.Ft. Taken</u>	<u>Sq. Ft. Discontinued</u>	<u>Award</u>
2	Gordon K. Armstrong & Beatrice A. Armstrong	3,300	---	\$ 30.00
3	Wesley Richardson & Barbara Richardson	3,300	---	30.00
4	William J. Anderson	940	---	5.00
5	Harley S. Cadenhead & Marjorie F. Cadenhead	1,180	---	10.00
6	Harry V. Books & Evelyn B. Books	31,820	---	100.00
7	Howard B. MacFarlane	19,260	---	60.00
8	Harry V. Books & Evelyn B. Books	4,380	---	20.00
9	George S. Moody & Dorothy E. Moody	980	---	6.00
10	Frederick J. Wareham & Delia A. Wareham	20	---	1.00
11	Frederick J. Wareham, Jr. & Patrice D. Wareham	70	---	1.00
12	Luigi A. Tura	475	---	5.00
13	Robert A. Malaguti & Elizabeth A. Malaguti	---	80	-- --
14	Frank Formica & Gemma Formica	---	110	-- --
15	James E. Heywood & Beatrice B. Heywood	---	80	-- --

All names of owners herein given, although supposed to be correct, are such only as matters of opinion and belief.

And said Commissioners order that the foregoing return be filed, accepted and recorded, and that an attested copy thereof be filed in the Registry of Deeds for the County of Plymouth and that an attested copy be transmitted to the Clerk of the Town of Kingston within the limits of which town said highway described herein lies.

In Witness whereof, we hereunto set our hands and the seal of said County of Plymouth this twenty-fourth day of June in the year of our Lord nineteen hundred and fifty-two.

(seal)

Leo F. Nourse
 Elva M. Bent
 Norman G. MacDonald

} County Commissioners

It was VOTED to accept the bid of Bailey's Incorporated, of Brockton, Mass., to furnish the Plymouth County Registry of Deeds with One Art Metal Roller Shelf Case to contain 160 roller shelves, 111 1/16" long by 91 9/16" high by 17 7/8" wide, with a step 6" high and 9 5/8" wide, \$1400.00. This price includes delivery and erection by adjoining to present 160 roller shelf case.

Leo F. Nourse
 Elva M. Bent
 Norman G. MacDonald

} County Commissioners

ACCEPT BID.
BAILEY'S INC.

ROLLER SHELF
CASE
REGISTRY OF
DEEDS

July 1, 1952

VOTED that Lewis W. Perkins of Hingham, be and hereby is appointed County Engineer for the County of Plymouth, to attend such meetings as the Board may designate and that he have supervision of all engineering work of the County, including the surveying and preparation of plans, and that he be authorized to present itemized bills therefor at the current rates.

Leo F. Nourse
Elva M. Bent
Norman G. MacDonald } County Commissioners

It was VOTED to accept the bid of Thomas Groom & Company, Inc., of Boston, Mass., to furnish the Third District Court of Plymouth with office equipment in the sum of \$1,101.81, F. O. B., Boston, plus trucking charge to Plymouth.

Leo F. Nourse
Elva M. Bent
Norman G. MacDonald } County Commissioners

It is ORDERED, in accordance with notice of intent approved by the County Commissioners on June 24, 1952 and certificate of employment filed thereafter, that Beulah D. Harris, Junior Clerk in the office of the County Treasurer, be and hereby is reclassified as Senior Clerk at the new salary rate of \$2760. per annum, effective July 1, 1952; said salary to be charged two-thirds to the County Treasurer's account and one-third to the Contributory Retirement System account.

Leo F. Nourse
Elva M. Bent
Norman G. MacDonald } County Commissioners

VOTED, in accordance with the provisions of Chapter 743 of the Acts of 1951, to increase the salaries of certain employees in accordance with the following schedule, effective August 1, 1952:

<u>Name</u>	<u>Classification</u>	<u>New Rate</u>
Registry of Deeds:		
Virginia Grandi	Junior Clerk	\$2460.
Marjorie Huff	Junior Clerk	2460.
District Court of Brockton:		
Marilyn Williams	Junior Clerk	2520.
Second District Court:		
Marguerite R. Sullivan	Senior Clerk	2880.
Fourth District Court:		
Dorothy Cannon	Junior Clerk	2580.

VOTE

L.W. PERKINS TO BE COUNTY ENGINEER

July 15, 1952

ACCEPT BID, THOMAS GROOM & COMPANY, INC.

OFFICE EQUIPMENT THIRD DISTRICT COURT OF PLYMOUTH

July 15, 1952

SALARY ORDER

RECLASSIFICATION B.D. HARRIS TO SENIOR CLERK

COUNTY TREASURER'S OFFICE

July 22, 1952

VOTE

INCREASE SALARIES - CERTAIN EMPLOYEES

July 29, 1952

<u>Name</u>	<u>Classification</u>	<u>New Rate</u>
Jail and House of Correction:		
George A. Ward	Prison Guard	\$3840.
County Aid to Agriculture:		
Beatric I. White	Hm. Demon. Agt.	4200.
Deminic A. Marini	Asst. Cty. Agr'l Agt.	3600.
Caro Shute	Asst. Hm. Demon. Agt.	3300.
Leo F. Nourse	} County Commissioners	
Norman G. MacDonald		

VOTE

INCREASE SALARIES - CERTAIN EMPLOYEES, PLY. COUNTY HOSPITAL

July 29, 1952

VOTED, in accordance with the provisions of Chapter 743 of the Acts of 1951, to increase the salaries of certain employees of the Plymouth County Hospital in accordance with the following schedule, effective July 1, 1952:

<u>Name</u>	<u>Classification</u>	<u>New Rate</u>
Annie Wadsworth	Attend. Nurse	\$2400. M
Dora Dowe	" "	2400. M
The following, listed in salary order of June 24, 1952, is hereby amended:		
Ethel C. Bearce	Laundry Worker	\$2730. 1M
Leo F. Nourse	} County Commissioners	
Norman G. MacDonald		

VOTE

INCREASE SALARIES - CERTAIN EMPLOYEES, PLY. COUNTY HOSPITAL

July 29, 1952

VOTED, in accordance with the provisions of Chapter 743 of the Acts of 1951, to increase the salaries of certain employees of the Plymouth County Hospital in accordance with the following schedule, effective August 1, 1952:

<u>Name</u>	<u>Classification</u>	<u>New Rate</u>
Mahlon Leonard	Groundskeeper	\$2700.
Parker B. Chandler	Porter	2490. 1M
Richard Hanna, Jr.	Porter	2310. 1M
Violet Hobill	Att. Nurse	2550. 1M
Irene Bearce	St. Nurse	2100. M
Leo F. Nourse	} County Commissioners	
Norman G. MacDonald		

--

PLYMOUTH, ss.

AT A REGULAR STATUTORY MEETING OF THE COUNTY COMMISSIONERS OF PLYMOUTH COUNTY, HOLDEN AT PLYMOUTH WITHIN AND FOR SAID COUNTY, ON THE FIRST TUESDAY OF AUGUST A.D. 1952, BEING THE FIFTH DAY OF SAID MONTH:

PRESENT:

- HON. LEO F. NOURSE, Bridgewater, Chairman
- HON. ELVA M. BENT, Brockton
- HON. NORMAN G. MacDONALD, Hanson

VOTED, to amend vote for shore protection in the Town of Plymouth (dated January 22, 1952) in so far as the Legislative Authorization is concerned, so as to read as follows:

"It is ORDERED that there be paid from the County Treasury to the Commonwealth of Massachusetts, (Department of Public Works, Division of Waterways), the sum of \$3,500.00 as Plymouth County's share of the cost of construction of stone jetties at Lookout Point and for repairing jetty at Ellisville Harbor, in the Town of Plymouth, under the provisions of Chapter 396 of the Acts of 1951."

Leo F. Nourse	}	County Commissioners
Elva M. Bent		
Norman G. MacDonald		

VOTED to amend vote for shore protection in the Town of Plymouth (dated February 12, 1952) in so far as the Legislative Authorization is concerned, so as to read as follows:

"It is ORDERED that there be paid from the County Treasury to the Commonwealth of Massachusetts, (Department of Public Works, Division of Waterways), the sum of \$3,000.00 as Plymouth County's share of the cost of construction of stone jetties at White Horse Beach, in the Town of Plymouth, under the provisions of Chapter 396 of the Acts of 1951."

Leo F. Nourse	}	County Commissioners
Elva M. Bent		
Norman G. MacDonald		

VOTE

TO AMEND ORDER OF JAN. 22, 1952 AND PAY COM. OF MASS. FOR CONSTRUCTION STONE JETTIES AT ELLISVILLE HARBOR, IN PLYMOUTH

August 12, 1952

VOTE

TO AMEND ORDER OF FEB. 12, 1952 AND PAY COM. OF MASS. FOR CONSTRUCTION OF STONE JETTIES AT WHITE HORSE BEACH, IN PLYMOUTH

August 12, 1952

NO. 1134

WARRANT

TOWN OF KINGSTON
AWARDS ON
WAPPING ROAD

August 12, 1952

It is ORDERED that there be paid from the Treasury of the Town of Kingston to the following persons, on application therefor, the amounts named as awards for damage caused by the taking of land on Wapping Road in said Town, under the provisions of Decree No. 1134:

<u>Parcel No.</u>	<u>Supposed Owner</u>	<u>Supposed Mortgagee</u>	<u>Award</u>
1	William Hartin, Jr. & Thelma Hartin		\$ 5.00
2	Gordon K. Armstrong & Beatrice A. Armstrong		30.00
3	Wesley Richardson & Barbara Richardson		30.00
4	William J. Anderson	Mutual Federal Savings & Loan Association of Whitman	5.00
5	Harley S. Cadenhead & Marjorie F. Cadenhead	Plymouth Five Cents Savings Bank	10.00
6&8	Harry V. Books & Evelyn B. Books	Plymouth Five Cents Savings Bank	120.00
7	Howard B. MacFarlane		60.00
9	George S. Moody & Dorothy E. Moody	Plymouth Five Cents Savings Bank	6.00
10	Frederick J. Wareham & Delia A. Wareham		1.00
11	Frederick J. Wareham, Jr. & Patrice D. Wareham	Plymouth Savings Bank	1.00
12	Luigi A. Tura	Plymouth Five Cents Savings Bank	5.00
Total. . .			\$273.00

Leo F. Nourse
Elva M. Bent
Norman G. MacDonald

} County Commissioners

VOTE

ACCEPT BID, OF
GRAPHIC MICRO-
FILM OF NEW
ENGLAND, INC.

August 19, 1952

It was VOTED to accept the bid of Graphic Microfilm of New England, Inc., of Cambridge, Mass., to furnish the Plymouth County Registry of Deeds with one Kodagraph Microfile Machine, Model D, at \$2285.00 (delivered and installed) and one Graphic Book Cradle at \$125.00 (delivered and installed). Prices include complete instruction to operator or operators in every phase of microfilming and service of equipment for repairs and adjustments, without charge, for one year.

Leo F. Nourse
Elva M. Bent
Norman G. MacDonald

} County Commissioners

VOTE

INCREASE SALA-
RIES - CERTAIN
EMPLOYEES

August 26, 1952

VOTED, in accordance with the provisions of Chapter 743 of the Acts of 1951, to increase the salaries of certain employees in accordance

with the following schedule, effective September 1, 1952:

<u>Name</u>	<u>Classification</u>	<u>New Rate</u>
Clerk of Courts' Office:		
P. Mary Farina	Junior Clerk	\$2520.
Frances L. Smith	Junior Clerk	2460.
Registry of Deeds:		
Carolyn O'Connell	Junior Clerk	2460.
Superior Court Probation Office: (1/2 Salary paid by Plymouth County)		
Lucy B. Cordis	Principal Clerk	1800.

Leo F. Nourse	}	County Commissioners
Elva M. Bent		
Norman G. MacDonald		

VOTED, in accordance with the provisions of Chapter 743 of the Acts of 1951, to increase the salaries of certain employees of the Plymouth County Hospital in accordance with the following schedule, effective September 1, 1952:

<u>Name</u>	<u>Classification</u>	<u>New Rate</u>
Raymond L. Brown	Groundskeeper	\$3060.
I. Josephine Hazard	Attendant	2550.1M
Louise Chamberland	Attendant	2550.1M
Elsie J. Hazard	Licensed Att.	2490.1M
Charles Monegan	Painter	3720.
Mary L. Gilman	Bacteriologist	3060.M

Leo F. Nourse	}	County Commissioners
Elva M. Bent		
Norman G. MacDonald		

It was VOTED to accept the bid of William White, of Brockton, Mass for painting all woodwork on the exterior of the Court House, in Brockton, Mass., in accordance with specifications, for the sum of \$1,628.00.

Leo F. Nourse	}	County Commissioners
Elva M. Bent		
Norman G. MacDonald		

On the petition of the Selectmen of Mattapoissett presented to the County Commissioners of Plymouth County at their meeting holden at Plymouth on the second day of October in the year of our Lord nineteen hundred

VOTE
INCREASE SALARIES - CERTAIN EMPLOYEES, PLY. COUNTY HOSPITAL

August 26, 1952

VOTE
ACCEPT BID, OF WILLIAM WHITE

August 26, 1952

No. 1130
RETURN OF LO-CATION PART OF NORTH STREET, MATTAPoisett

September 9, 1952

and fifty-one representing that part of the highway in said town known as North Street between Rock Bridge (so called) and State Highway (Rt. #6) is narrow, crooked and inconvenient for use and in need of specific repair, locating anew, or relocation, and the intersections of said highway with connecting streets are dangerous for public travel, reference being had to the petition filed of record in the case.

The County Commissioners, pursuant to an order of notice duly published, posted and served, by which all persons and corporations interested had due notice thereof, met to view the premises at the County Commissioners' Office, Plymouth, in said County on the eighteenth day of March A.D. 1952, at 2:30 o'clock in the afternoon, and after viewing the premises and hearing all persons and corporations who desired to be heard, they adjudicate and determine that common convenience and necessity require that the prayer of said petition be granted as hereafter set forth; no person or corporation then or at any other time objecting thereto.

And they continue and adjourn said proceedings from time to time for further consideration and to make return thereof, all persons and corporations interested having due notice thereof to a meeting of the County Commissioners held at their office in Plymouth on the ninth day of September A.D. 1952, when and where they proceed to complete said proceedings and make return thereof as follows, to wit:-

DESCRIPTION OF THE LINES OF A PART OF NORTH STREET IN THE TOWN OF MATTAPOISETT, BETWEEN ROCK BRIDGE (SO CALLED) AND STATE HIGHWAY (RT. #6), AS LAID OUT BY THE COUNTY COMMISSIONERS UNDER PETITION OF THE SELECTMEN FILED OCTOBER 2, 1951 AND DECREE NO. 1130.

Westerly Line:

The westerly line of North Street begins at a county bound set in the northerly line of County Street (a State Highway) at land of Commonwealth of Massachusetts. The westerly line (sideline) of North Street thence runs on a curve starting north-easterly and curving northerly on a radius of eighty (80.00) feet by said land of Commonwealth of Massachusetts one hundred nineteen and eighty-one hundredths (119.81) feet to a county bound, thence running north 0° 54' 25" east (Magnetic Meridian) by said land of Commonwealth of Massachusetts, by land of John S. Sylvia, by land of Domingo A. Sylvia and Emily F. Sylvia and by land of Arthur V. Leary and Winifred N. Leary four hundred twenty-five and fifty hundredths (425.50) feet to a county bound, thence running on a curve to the left on a radius of one thousand thirteen and twenty-nine hundredths (1,013.29) feet by said land of Leary, by and through land of Joseph L. Collins and Gertrude C. Collins and through land of G. Raymond Lamarre and Hilda R. Lamarre two hundred seventy-two and ninety-two hundredths (272.92) feet to a county bound, thence running north 14° 31' 30" west by said land of Lamarre, by

land of Murray H. DeCoffe, by land of Joseph A. Power and Cynthia J. Power, by land of Harold D. Mahoney, by land of Waldo F. Congdon and Irma S. Congdon and by land of Edward C. Toolis eight hundred twenty-three and forty-two hundredths (823.42) feet to a county bound, thence running north $14^{\circ} 56' 50''$ west by said land of Toolis and by land of George L. Silviera and Marion L. Silviera two hundred ten and fifty-six hundredths (210.56) feet to a county bound at Park Street, thence running north $14^{\circ} 41' 00''$ west across the easterly end of Park Street, by land of Ernest Margeson and by land of Helmuth Heuberger six hundred seventy and eighty-one hundredths (670.81) feet to a county bound, thence running on a curve to the right on a radius of seven thousand eight hundred and ninety (7,890.00) feet by said land of Heuberger and through land of Lemuel LeBaron Dexter four hundred seventy-eight and fifteen hundredths (478.15) feet to a county bound marking a point of reverse curve, thence running on a curve to the left on a radius of six thousand eighty-eight and thirty-seven hundredths (6,088.37) feet through said land of Dexter four hundred fifty-seven and twenty-two hundredths (457.22) feet to a county bound and thence running north $15^{\circ} 30' 50''$ west through and by said land of Dexter and by land of Jeremiah Leonard Randall eight hundred one and forty-six hundredths (801.46) feet to a county bound marking the northerly terminus of the above-described westerly line.

Easterly Line:

The easterly line of North Street begins at a county bound set in the northerly line of County Street (a State Highway) at land of James G. Dunseith and Henry B. Dunseith, said bound bears north $88^{\circ} 22' 30''$ east and is one hundred ninety-five and seventy-five thousandths (195.075) feet distant from the first-described bound in the above-described westerly line. The easterly line (sideline) of North Street thence runs on a curve starting northwesterly and curving northerly and northeasterly on a radius of seventy-nine and ninety-two hundredths (79.92) feet by said land of Dunseith one hundred twenty-six and thirty-six hundredths (126.36) feet to a county bound, thence running north $0^{\circ} 54' 25''$ east by said land of Dunseith, by land of Guy B. Gardner and Eunice K. Gardner, by land of Frank L. Morse and Thelma Morse and by land of Robert S. Stringer and Elsa D. Stringer four hundred sixteen and seventy-five hundredths (416.75) feet to a county bound, thence running on a curve to the left on a radius of one thousand fifty-three and twenty-nine hundredths (1,053.29) feet by said land of Stringer, by land of Joseph C. Reilly and Alice Reilly, by land of Frederick A. Terwilegar and Esther R. Terwilegar and by land of Donat R. Couet and Dorothy A. Couet two hundred eighty-three and sixty-nine hundredths

(283.69) feet to a county bound, thence running north $14^{\circ} 31' 30''$ west by said land of Couet, by land of Frank F. Sylvia and Mary B. Sylvia, by land of James Eccles and Ivy E. Eccles, by land of Frederick T. LeBaron and Yvonne LeBaron, by land of Philip G. LeBaron, Sarah L. LeBaron, Ralph W. LeBaron, Frederick T. LeBaron, and Alfred C. LeBaron, by land of Frank B. Sherman, by land of Emma E. Sherman, by land of Lemuel LeBaron and by land of Frank B. LeBaron eight hundred twenty-three and fifty-six hundredths (823.56) feet to a county bound, thence running north $14^{\circ} 56' 50''$ west by said land of Frank B. LeBaron, by land of Arthur E. Radcliffe and Phyllis LeBaron Radcliffe and by land of Town of Mattapoisett two hundred ten and sixty-two hundredths (210.62) feet to a county bound at Old Road To Marion, thence running north $14^{\circ} 41' 00''$ west across Old Road To Marion, by land of Ernest Margeson, by land of Matthew A. Dalton, by other land of Ernest Margeson, by land of Edward J. Harding and Anna L. Harding, by other land of Ernest Margeson, by land of Augustine Silveria and by land of Hazelle Lomax Ferguson six hundred seventy and seventy-one hundredths (670.71) feet to a county bound, thence running on a curve to the right on a radius of seven thousand eight hundred and fifty (7,850.00) feet by and through said land of Ferguson, through land of Thaddeus Walega and through and by land of Thaddeus Walega and Ida Walega four hundred seventy-five and seventy-two hundredths (475.72) feet to a county bound marking a point of reverse curve, thence running on a curve to the left on a radius of six thousand one hundred twenty-eight and thirty-seven hundredths (6,128.37) feet by and through said land of Thaddeus and Ida Walega and through land of Lemuel LeBaron Dexter four hundred sixty and twenty-three hundredths (460.23) feet to a county bound and thence running north $15^{\circ} 30' 50''$ west through said land of Dexter and through land of Jeremiah Leonard Randall eight hundred one and forty-six hundredths (801.46) feet to a county bound marking the northerly terminus of the above-described easterly line of North Street, said bound bears south $74^{\circ} 29' 10''$ west and is forty (40.00) feet distant from the last-described bound in the above-described westerly line.

No change is made in this layout of the sidelines crossing The New York, New Haven and Hartford Railroad Company location.

And the easement over all the land lying between the above-described lines is hereby taken for highway purposes, including the right to slope.

Said street when constructed shall be constructed on the center line of the above-described layout and the grade of the center of said highway shall be such as to make the way safe and convenient for public travel and shall be to the satisfaction of the County Commissioners.

Said road where sidelines are parallel shall be forty (40.00) feet in width.

All of that part of the old highway lying outside the above-described lines shall be discontinued as a public highway when the new roadway has been constructed within the limits of the above-described lines to the satisfaction of the County Commissioners.

For a further identification and a more particular description reference is hereby made to a plan entitled "Decree No. 1130. Plan of part of North Street, in the Town of Mattapoisett" as laid out by the County Commissioners under petition of the Selectmen filed October 2, 1951, drawn on a scale of forty (40.00) feet to an inch by Lewis W. Perkins, County Engineer, herewith filed and made a part of this decree.

The grade of the center of the above-described highway when fully completed in accordance with this decree is to conform to the grade of the said highway as at present constructed. Trees on the areas taken are not to be cut by the owners, but such trees as are designated by the County Commissioners will be cut into suitable lengths and deposited on other land of the owners by the contractor. If walls and fences are moved, the work will be done under construction without expense to owners. Owners of land taken as aforesaid are required to remove their buildings and other obstructions from the lands so taken within thirty days from the date of entry for construction.

The inhabitants of the town of Mattapoisett aforesaid, are hereby ordered to cause said highway to be constructed as aforesaid, made safe and convenient for the public travel, and to the acceptance of the County Commissioners before the ninth day of September A.D., 1954.

The sums hereinafter named are awarded to the persons and corporations over whose lands easements are taken for said highway or who suffer damages on account thereof, to be paid from the Town Treasury as soon as said town shall enter upon and take possession of said lands for the purpose of construction, to wit:

<u>Parcel No.</u>	<u>Supposed Owner</u>	<u>Sq.Ft. Taken</u>	<u>Sq. Ft. Discontinued</u>	<u>Award</u>
9	Joseph L. Collins & Gertrude C. Collins	170	---	\$17.00
10	Joseph C. Reilly & Alice Reilly	---	420	---
11	G. Raymond Lamarre & Hilda R. Lamarre	400	---	40.00
12	Frederick A. Terwilegar & Esther R. Terwilegar	---	140	---
37	Hazelle Lomax Ferguson	320	---	15.00
38	Helmuth Heuberger	---	450	---
39	Thaddeus Walega	140	---	1.00
40	Thaddeus Walega & Ida Walega	350	1,420	17.50
41	Lemuel LeBaron Dexter	5,470	250	27.35
42	Lemuel LeBaron Dexter	3,410	---	17.05
43	Jeremiah Leonard Randall	2,610	---	13.05
44	Jeremiah Leonard Randall	---	200	---

All names of owners herein given, although supposed to be correct, are such only as matters of opinion and belief.

And said Commissioners order that the foregoing return be filed accepted and recorded, and that an attested copy thereof be filed in the Registry of Deeds for the County of Plymouth and that an attested copy be transmitted to the Clerk of the Town of Mattapoisett within the limits of which town said highway described herein lies.

In Witness whereof, we hereunto set our hands and the seal of said County of Plymouth this ninth day of September in the year of our Lord nineteen hundred and fifty-two.

(seal)

Leo F. Nourse
Elva M. Bent
Norman G. MacDonald }
County
Commissioners

VOTE
TO PARTICIPATE
IN DUXBURY SHORE
PROTECTION UNDER
CHAP. 531, OF THE
ACTS OF 1952,
AND TO ACCEPT
THE PROVISIONS
OF SAID ACT, IN
SO FAR AS LEGALLY
POSSIBLE

September 9, 1952

VOTED that the County of Plymouth participate in a shore protection project in the Town of Duxbury to the sum of \$36,250.00 as provided for in Chapter 531 of the Acts of 1952, to be used in conjunction with a similar amount from the Town of Duxbury and \$72,500.00 from the Commonwealth.

The Commissioners hereby accept the provisions of Chapter 531 of the Acts of 1952 entitled "An Act Providing for the Construction of a Sea Wall in the Town of Duxbury" insofar as it is legally possible for them to do so.*

Leo F. Nourse
Elva M. Bent
Norman G. MacDonald }
County
Commissioners

* Chapter 531 was approved July 2, 1952. In the normal course of events this law would not take effect until September 30, 1952. Yet, by its terms it requires acceptance by the Town of Duxbury "at a town meeting held not later than July 1, 1952" with the further provision "that the County of Plymouth shall have, previously to such acceptance by vote of said town meeting, accepted the provisions of the said act by a majority vote of its county commissioners."

ORDER
ON CTY. TREAS.
PAY COM. OF
MASS. FOR COST OF
BANK PROTECTION
IN PLYMOUTH

September 16, 1952

It is ORDERED that there be paid from the County Treasury to the Commonwealth of Massachusetts, (Department of Public Works, Division of Waterways), the sum of \$3,000.00 as Plymouth County's share of the cost of

jetties and riprap or bank protection at Manomet Point Beach, in the Town of Plymouth, in accordance with the provisions of Chapter 396 of the Acts of 1951.

Leo F. Nourse	}	County Commissioners
Elva M. Bent		
Norman G. MacDonald		

It is ORDERED, in accordance with notice of intent approved by the County Commissioners on May 6, 1952 and certificate of employment filed thereafter, that Gerardo H. Martinez, Assistant Physician at the Plymouth County Hospital in South Hanson, be and hereby is reclassified as Senior Physician at the new salary rate of \$5220. per annum, plus full maintenance, effective as of May 1, 1952.

Leo F. Nourse	}	County Commissioners
Elva M. Bent		
Norman G. MacDonald		

ORDERED paid from the Hospital Fund in the County Treasury to the Second National Bank of Boston, the sum of \$20,000.00, first payment on Plymouth County Tuberculosis Hospital Loan Notes numbered 324 to 327, said notes being due and payable on October 1, 1952; these notes having been authorized by Chapter 175 of the Acts of 1951 of the General Court, and ordered issued by vote of the County Commissioners passed on September 18, 1951.

Leo F. Nourse	}	County Commissioners
Elva M. Bent		
Norman G. MacDonald		

ORDERED paid from the Hospital Fund in the County Treasury to the Plymouth National Bank of Plymouth, the sum of \$300.00, interest on Plymouth County Tuberculosis Hospital Loan Notes numbered 324 to 335, said notes being due and payable on October 1, 1952; these notes having been authorized by Chapter 175 of the Acts of 1951 of the General Court, and

SALARY ORDER
RECLASSIFICATION
G.H. MARTINEZ TO
SENIOR PHYSICIAN
September 23, 1952
PLYMOUTH COUNTY
HOSPITAL

ORDER
PAYMENT HOSPITAL
BOILER NOTES NOS.
324 to 327 TO
SECOND NATIONAL
BANK OF BOSTON
September 30, 1952

ORDER
PAYMENT HOSPITAL
BOILER NOTES NOS.
324 to 335 TO
PLY. NATIONAL
BANK
September 30, 1952

ordered issued by vote of the County Commissioners passed on September 18, 1951.

Leo F. Nourse
Elva M. Bent
Norman G. MacDonald

} County
} Commissioners

NO. 1106

WARRANT

TOWN OF DUXBURY
AWARDS ON TOBEY
GARDEN STREET

September 30,
1952

It is ORDERED that there be paid from the Treasury of the Town of Duxbury to the following persons, on application therefor, the amounts named as awards for damage caused by the taking of land on Tobey Garden

Street in said Town, under the provisions of Decree No. 1106:

<u>Parcel No.</u>	<u>Supposed Owner</u>	<u>Supposed Mortgagee</u>	<u>Award</u>
1	Katherine Adams Russell		\$35.00
2	Clara A. Cushing		5.00
3	Obie O. Brown & Mary I. Brown		100.00
4&6	Boston Musical Association, Inc.	Obie O. Brown & Mary I. Brown	60.00
5	Joseph DeLorenzo & Katherine DeLorenzo		75.00
7	Robert B. Nathanson		5.00
8&9	Francis C. Rogerson, Jr.		41.00
10	Eldon B. Packard & Alice F. Packard (Lnd. Ct. Cert. #9267 & Plan #4562C)	Plymouth Federal Savings & Loan Association	5.00
11	John W. Gourley (Lnd. Ct. Cert. #13069 & Plan #4562G)		10.00
12&13	Ernest H. Bailey		75.00
14	Ida F. Bailey & Helen Bailey Cushing, Trustees for Barbara E. Bailey		75.00
15	James H. Peterson		25.00
Total			\$511.00

Leo F. Nourse
Elva M. Bent
Norman G. MacDonald

} County
} Commissioners

VOTE

INCREASE SALARIES - CERTAIN
EMPLOYEES

September 30,
1952

VOTED, in accordance with the provisions of Chapter 743 of the Acts of 1951, to increase the salaries of certain employees in accordance with the following schedule, effective October 1, 1952:

<u>Name</u>	<u>Classification</u>	<u>New Rate</u>
Clerk of Courts' Office: Emma M. Ottani	Principal Clerk	\$3600.
Registry of Deeds: Elaine R. Moskos	Junior Clerk	2640.
Marion H. Robbins	Junior Clerk	2640.
Eunice A. Ruffini	Junior Clerk	2640.
Lorraine A. Monti	Junior Clerk	2460.

<u>Name</u>	<u>Classification</u>	<u>New Rate</u>
Brockton Law Library: Fred D. Rowe	Law Librarian	\$2460.
Second District Court: Geraldine M. Lombardo	Junior Clerk	2400.
Leo F. Nourse	} County Commissioners	
Elva M. Bent		
Norman G. MacDonald		

VOTED, in accordance with the provisions of Chapter 743 of the Acts of 1951, to increase the salaries of certain employees of the Plymouth County Hospital in accordance with the following schedule, effective October 1, 1952:

<u>Name</u>	<u>Classification</u>	<u>New Rate</u>
Arthur D. Champlin	Maint. foreman	\$3900.
Warren C. Ellis	Kitchen helper	2430. 1M
Katherine W. Calder	Maid	1980. M
Gladys Wolfsberg	Laboratory Tech.	2910. 1M
Geraldine Chamberlain Price	Lic. Att. Nurse	2550. 1M
Ann M. MacDonald	Att. Nurse	1980. M
Leo F. Nourse	} County Commissioners	
Elva M. Bent		
Norman G. MacDonald		

It is ORDERED, in accordance with request approved by the County Commissioners and the County Personnel Board, that Howard F. Levings, Identification Officer for the County of Plymouth, be paid two weeks salary in lieu of vacation, for the year 1952.

Leo F. Nourse	} County Commissioners	
Elva M. Bent		
Norman G. MacDonald		

On the petition of the Selectmen of Marshfield presented to the County Commissioners of Plymouth County at their meeting holden at Plymouth on the first day of April in the year of our Lord nineteen hundred and fifty-two representing that part of the highway in said town known as Ferry

VOTE
INCREASE SALARIES - CERTAIN EMPLOYEES, PLY. COUNTY HOSPITAL
September 30, 1952

ORDER
PAY TO H.F. LEVINGS, IDENTIFICATION OFFICER, 2 WEEKS SALARY IN LIEU OF VACATION
September 30, 1952

NO. 1136
RETURN OF LOCATION - PART OF FERRY STREET, MARSHFIELD
October 7, 1952

Street, at the corner of Sea Street at Humarock Bridge is narrow, crooked and inconvenient for use and in need of specific repair, locating anew, or relocation, and the intersections of said highway with connecting streets are dangerous for public travel, reference being had to the petition filed of record in the case.

The County Commissioners, pursuant to an order of notice duly published, posted and served, by which all persons and corporations interested had due notice thereof, met to view the premises at the County Commissioners' Office, Plymouth, in said County on the twenty-second day of April A.D. 1952, at 1:30 o'clock in the afternoon, and after viewing the premises and hearing all persons and corporations who desired to be heard, they adjudicate and determine that common convenience and necessity require that the prayer of said petition be granted as hereafter set forth; no person or corporation then or at any other time objecting thereto.

And they continue and adjourn said proceedings from time to time for further consideration and to make return thereof, all persons and corporations interested having due notice thereof to a meeting of the County Commissioners held at their office in Plymouth on the seventh day of October A.D. 1952, when and where they proceed to complete said proceedings and make return thereof as follows, to wit:-

DESCRIPTION OF THE LINES OF A PART OF FERRY STREET IN THE TOWN OF MARSHFIELD, AT THE CORNER OF SEA STREET AT HUMAROCK BRIDGE, AS LAID OUT BY THE COUNTY COMMISSIONERS UNDER PETITION OF THE SELECTMEN FILED APRIL 1, 1952 AND DECREE NO. 1136.

Corner of Sea and Ferry Streets:

Beginning at a point to be marked by a county bound in the easterly line of Ferry Street at land of Bridgeway Inn, Inc. (Land Court Certificate No. 13037 and Plan No. 1986), said bound bears north 14° 03' 20" east (all bearings being from True North) and is eighty-one and ninety hundredths (81.90) feet distant from a county bound set in the westerly line of Ferry Street as shown on a layout of Sea Street made by the County Commissioners under their Decree No. 1013. The easterly line of Ferry Street thence runs south 22° 07' 23" east through said land of Bridgeway Inn, Inc. forty and twenty-one hundredths (40.21) feet to a point and thence running on a curve to the left on a radius of sixty (60.00) feet through said land of Bridgeway Inn, Inc. and in the South River ninety-eight and seven hundredths (98.07) feet to a point in the northerly line of Sea Street.

And the easement over all the land lying between the above-described lines and the old easterly line of Ferry Street and the old northerly line of Sea Street is hereby taken for highway purposes, including the right to slope.

For a further identification and a more particular description reference is hereby made to a plan entitled "Decree No. 1136. Plan of part of Ferry Street at the corner of Sea Street, in the Town of Marshfield" as laid out by the County Commissioners under petition of the Selectmen filed April 1, 1952, drawn on a scale of forty (40.00) feet to an inch by Lewis W. Perkins, County Engineer, herewith filed and made a part of this decree.

The grade of the center of the above-described highway when fully completed in accordance with this decree is to conform to the grade of the said highway as at present constructed. Trees on the areas taken are not to be cut by the owners, but such trees as are designated by the County Commissioners will be cut into suitable lengths and deposited on other land of the owners by the contractor. If walls and fences are moved, the work will be done under construction without expense to owners. Owners of land taken as aforesaid are required to remove their buildings and other obstructions from the lands so taken within thirty days from the date of entry for construction.

The inhabitants of the town of Marshfield aforesaid, are hereby ordered to cause said highway to be constructed as aforesaid, made safe and convenient for the public travel, and to the acceptance of the County Commissioners before the seventh day of October A.D., 1954.

The sums hereinafter named are awarded to the persons and corporations over whose lands easements are taken for said highway or who suffer damages on account thereof, to be paid from the Town Treasury as soon as said town shall enter upon and take possession of said lands for the purpose of construction, to wit:

<u>Parcel No.</u>	<u>Supposed Owner</u>	<u>Sq. Ft. Taken</u>	<u>Sq. Ft. Discontinued</u>	<u>Award</u>
	Bridgeway Inn, Inc. (Lnd.Ct.Cert.#13037 & Plan #1986)	2,080	---	\$1.00

All names of owners herein given, although supposed to be correct, are such only as matters of opinion and belief.

And said Commissioners order that the foregoing return be filed, accepted and recorded, and that an attested copy thereof be filed in the Registry of Deeds for the County of Plymouth and that an attested copy be transmitted to the Clerk of the Town of Marshfield within the limits of which town said highway described herein lies.

(seal)

In Witness whereof, we hereunto set
our hands and the seal of said
County of Plymouth this seventh day
of October in the year of our Lord
nineteen hundred and fifty-two.

Leo F. Nourse	}	County Commissioners
Elva M. Bent		
Norman G. MacDonald		

VOTE
TO ACCEPT CHAPTER 624 OF THE ACTS OF 1952
October 7, 1952

VOTED to accept the provisions of Chapter 624 of the Acts and Resolves of the General Court for 1952 entitled, "An Act Relative to Increasing the Amounts of Pensions, Retirement Allowances and Annuities Payable to Certain Former Public Employees."

Leo F. Nourse	}	County Commissioners
Elva M. Bent		
Norman G. MacDonald		

SALARY ORDER
APPOINT B.A. BARATTA, JR.
CLERK
October 14, 1952

REGISTRY OF DEEDS

It is ORDERED, in accordance with notice of intent approved by the County Commissioners on September 9, 1952 and certificate of employment filed thereafter, that Barbara A. Baratta, of Plymouth, be and hereby is appointed to the new position of Junior Clerk at the Registry of Deeds, in Plymouth, at the salary rate of \$2280.00 per annum, effective October 20, 1952.

Leo F. Nourse	}	County Commissioners
Elva M. Bent		
Norman G. MacDonald		

SALARY ORDER
APPOINT M.E. MATTIOLI, JR.
CLERK
October 14, 1952

REGISTRY OF DEEDS

It is ORDERED, in accordance with notice of intent approved by the County Commissioners on September 9, 1952 and certificate of employment filed thereafter, that Marie E. Mattioli, of Plymouth, be and hereby is appointed to the new position of Junior Clerk at the Registry of Deeds, in Plymouth, at the salary rate of \$2280.00 per annum, effective October 20, 1952.

Leo F. Nourse	}	County Commissioners
Elva M. Bent		
Norman G. MacDonald		

It is ORDERED, in accordance with notice of intent approved by the County Commissioners on September 24, 1952 and certificate of employment filed thereafter, that Rev. John F. Blanchard, of Plymouth, be and hereby is appointed Chaplain at the Jail and House of Correction, in Plymouth, at the salary rate of \$520.00 per annum, effective October 1, 1952; said appointment to fill the vacancy caused by the resignation of Rev. George N. Marshall on August 1, 1952.

Leo F. Nourse
Elva M. Bent
Norman G. MacDonald } County
Commissioners

It was unanimously VOTED that Avis A. Ewell, as she is County Treasurer, be and hereby is authorized to borrow the sum of \$110,000.00 on the credit of the County, under the provisions of Chapter 111 and Chapter 35 of the General Laws and Acts in amendment thereof, and in addition thereto, giving therefor two Tuberculosis Hospital Maintenance Notes.

Leo F. Nourse
Elva M. Bent
Norman G. MacDonald } County
Commissioners

It was unanimously VOTED that the sale of Tuberculosis Hospital Maintenance Notes, number 364 for \$100,000.00 and number 365 for \$10,000.00, being in the aggregate of \$110,000.00, dated October 14, 1952, to the Rockland Trust Company, of Rockland, Massachusetts, at .95% discount be, and hereby is, confirmed. These notes are payable March 31, 1953 at The Second National Bank of Boston, in Boston, Massachusetts, will bear the certificate of the Director of Accounts, Boston, Massachusetts, and are issued pursuant to the provisions of Chapter 111 and Chapter 35 of the General Laws, as amended, and Vote of the County Commissioners passed on this date, and are to be delivered to the Rockland Trust Company, in Rockland, Massachusetts.

Leo F. Nourse
Elva M. Bent
Norman G. MacDonald } County
Commissioners

SALARY ORDER
APPOINT REV. J.F.
BLANCHARD,
CHAPLAIN
JAIL & HOUSE OF
CORRECTION
October 14, 1952

VOTE
AUTHORIZATION
TO BORROW
October 14, 1952

VOTE
CONFIRMING SALE
OF TUBERCULOSIS
HOSPITAL MAIN-
TENANCE NOTES
NO. 364 and 365
October 14, 1952

NO. 1120

RETURN OF LOCA-
TIONPART OF BROOK
STREET AND PART
OF MAYFLOWER
ROAD, PLYMPTONOctober 14, 1952

On the petition of the Selectmen of Plympton presented to the County Commissioners of Plymouth County at their meeting holden at Plymouth on the sixth day of March in the year of our Lord nineteen hundred and fifty-one representing that part of the highway in said town known as Brook Street, between the junction of Colchester Street and Brook Street and the Carver Town Line, and part of Mayflower Road, between Brook Street and the junction of Mayflower Road and Colchester Street, is narrow, crooked and inconvenient for use and in need of specific repair, locating anew, or re-location, and the intersections of said highway with connecting streets are dangerous for public travel, reference being had to the petition filed of record in the case.

The County Commissioners, pursuant to an order of notice duly published, posted and served, by which all persons and corporations interested had due notice thereof, met to view the premises at the County Commissioners' Office, Plymouth, in said County on the twenty-sixth day of February A.D. 1952, at 1:30 o'clock in the afternoon, and after viewing the premises and hearing all persons and corporations who desired to be heard, they adjudicate and determine that common convenience and necessity require that the prayer of said petition be granted as hereafter set forth; no person or corporation then or at any other time objecting thereto.

And they continue and adjourn said proceedings from time to time for further consideration and to make return thereof, all persons and corporations interested having due notice thereof to a meeting of the County Commissioners held at their office in Plymouth on the fourteenth day of October A.D. 1952, when and where they proceed to complete said proceedings and make return thereof as follows, to wit:-

DESCRIPTION OF THE LINES OF A PART OF BROOK STREET IN THE TOWN OF PLYMPTON, BETWEEN THE JUNCTION OF COLCHESTER STREET AND BROOK STREET AND THE CARVER TOWN LINE, AND PART OF MAYFLOWER ROAD, BETWEEN BROOK STREET AND THE JUNCTION OF MAYFLOWER ROAD AND COLCHESTER STREET, AS LAID OUT BY THE COUNTY COMMISSIONERS UNDER PETITION OF THE SELECTMEN FILED MARCH 6, 1951 AND DECREE NO. 1120.

Westerly Line of Brook Street:

The westerly line of part of Brook Street begins at a county bound set in or near the division line between the Town of Plympton and the Town of Carver in land of William Craig. The westerly line of Brook Street thence runs north 9° 13' 05" east (Magnetic Meridian) through said land of William Craig one hundred eighteen and ninety-four hundredths (118.94) feet to a county bound, thence running on a curve to the left on a radius of one thousand one hundred forty-six and thirty-nine hundredths (1,146.39) feet through said land of Craig and through land of William

Nelson Bonney five hundred twenty-eight and sixty-nine hundredths (528.69) feet to a county bound, thence running north 17° 12' 20" west through said land of Bonney two hundred four and thirty hundredths (204.30) feet to a county bound, thence running on a curve to the left on a radius of one thousand six hundred seventy-seven and eighty-five hundredths (1,677.85) feet through said land of Bonney eight hundred sixty-six and ninety-seven hundredths (866.97) feet to a county bound, thence running north 46° 48' 40" west through said land of Bonney, through land of Nettie E. Bradford and through land of Herbert F. Whiting one thousand one hundred twenty-four and thirty-eight hundredths (1,124.38) feet to a county bound, thence running on a curve to the right on a radius of eight hundred eighty-five and fifty-six hundredths (885.56) feet through, by and through said land of Whiting seven hundred twenty-seven and eighty-five hundredths (727.85) feet to a county bound, thence running north 0° 16' 50" east through said land of Whiting and through land of Charles M. Brackett and Lena A. Brackett one hundred seventy-six and eighty-eight hundredths (176.88) feet to a county bound set in the southerly line of Mayflower Road.

Then beginning again at a county bound set in the northerly line of Mayflower Road in land of Joseph E. True and Elmina E. True, said bound bears north 0° 16' 50" east and is two hundred thirty-three and twelve hundredths (233.12) feet distant from the last described bound. The westerly line of Brook Street thence runs on a curve starting northeasterly and curving more northerly on a radius of seven hundred twenty-three and ninety-five hundredths (723.95) feet through said land of True two hundred twenty-seven and six hundred forty-five thousandths (227.645) feet to a county bound, thence running north 28° 48' 00" east by said land of True and by and through land of David B. Barrow (George A. Barrow and Helen R. Barrow, Life Estate) six hundred fifty-eight and eighty-five hundredths (658.85) feet to a county bound and thence running on a curve to the left on a radius of forty and eighteen hundredths (40.18) feet through and by said land of Barrow ninety-seven and seventy-nine hundredths (97.79) feet to a county bound set in the southerly line of Colchester Street as laid out by the County Commissioners under their Decree No. 841 as Mayflower Road, said bound marks the northerly terminus of the above-described westerly line of Brook Street.

Easterly Line of Brook Street:

The easterly line of part of Brook Street begins at a county bound set in or near the division line between the Town of Plympton and the Town of Carver, said bound bears north 81° 04' 45" east and is fifty-two and sixty-two hundredths (52.62) feet distant from the first-described bound

in the above-described westerly line. The easterly line of Brook Street thence runs north $9^{\circ} 13' 05''$ east (Magnetic Meridian) through land of William Craig one hundred two and fifty-six hundredths (102.56) feet to a county bound, thence running on a curve to the left on a radius of one thousand one hundred ninety-six and thirty-nine hundredths (1,196.39) feet through and by said land of Craig and by and through other land of William Nelson Bonney five hundred fifty-one and seventy-five hundredths (551.75) feet to a county bound, thence running north $17^{\circ} 12' 20''$ west through said land of Bonney two hundred four and thirty hundredths (204.30) feet to a county bound, thence running on a curve to the left on a radius of one thousand seven hundred twenty-seven and eighty-five hundredths (1,727.85) feet through, by and through said land of Bonney, across the westerly end of Spring Street and through land of Helen R. Barrow eight hundred ninety-two and eighty-one hundredths (892.81) feet to a county bound, thence running north $46^{\circ} 48' 40''$ west through said land of Barrow and through land of Herbert F. Whiting one thousand one hundred twenty-four and thirty-eight hundredths (1,124.38) feet to a county bound, thence running on a curve to the right on a radius of eight hundred thirty-five and fifty-six hundredths (835.56) feet in old Brook Street twenty (20.00) feet to a point, thence running north $25^{\circ} 55' 30''$ west in the center line of old Brook Street one hundred seventy-four and eight hundredths (174.08) feet to a point, thence running north $41^{\circ} 04' 10''$ west in the center line of old Brook Street one hundred seventy-four and fifty hundredths (174.50) feet to a point, thence running on a curve starting northwesterly and curving northerly on a radius of eight hundred thirty-five and fifty-six hundredths (835.56) feet across old Brook Street, through land of Joseph F. Quinlan and Ethel J. Quinlan and through land of Herbert F. Whiting three hundred eighteen and seventy hundredths (318.70) feet to a county bound, thence running north $0^{\circ} 16' 50''$ east through said land of Whiting one hundred thirty-nine and twenty-nine hundredths (139.29) feet to a county bound, thence running on a curve to the right on a radius of seven hundred twenty-two and sixty hundredths (722.60) feet through said land of Whiting and through and by land of David B. Barrow (George A. Barrow and Helen R. Barrow, Life Estate) three hundred fifty-nine and sixty-eight hundredths (359.68) feet to a county bound, thence running north $28^{\circ} 48' 00''$ east by said land of Barrow six hundred eighty-nine and four hundredths (689.04) feet to a county bound, thence running on a curve to the right on a radius of eight hundred and forty (840.00) feet by and through said land of Barrow four hundred eighty-nine and ninety-one hundredths (489.91) feet to a county bound set in the southerly line of Brook Street as laid out by the County Commissioners under their Decree No. 841 as Mayflower Road, said bound bears north $63^{\circ} 34' 40''$ east and is four hundred

fifty-five and eight hundredths (455.08) feet distant from the last-described bound in the above-described westerly line of Brook Street.

Southerly Line of Mayflower Road:

The southerly line of part of Mayflower Road begins at a county bound set in the westerly line of Brook Street at land of Charles M. Brackett and Lena A. Brackett. The southerly line of Mayflower Road thence runs on a curve starting northeasterly and curving northerly, westerly and southwesterly on a radius of seventy-seven and five hundredths (77.05) feet through and by said land of Brackett one hundred and forty-five (145.00) feet to a county bound, thence running south $72^{\circ} 27' 30''$ west (Magnetic Meridian) by said land of Brackett three hundred seventy-four and sixty-four hundredths (374.64) feet to a county bound, thence running on a curve to the right on a radius of one thousand two hundred and fifty (1,250.00) feet by said land of Brackett and by land of Herbert F. Whiting four hundred twenty-two and thirty-three hundredths (422.33) feet to a county bound thence running north $88^{\circ} 11' 00''$ west by and through said land of Whiting and through land of Warren Lothrop Chandler and Frances C. Chandler five hundred thirty-seven and ninety-seven hundredths (537.97) feet to a county bound and thence running north $36^{\circ} 56' 50''$ west through and by said land of Chandler one thousand twenty and nineteen hundredths (1,020.19) feet to a county bound set in the southerly line of Mayflower Road as laid out by the County Commissioners under their Decree No. 841.

Northerly Line of Mayflower Road:

The northerly line of part of Mayflower Road begins at a county bound set in the westerly line of Brook Street at land of Joseph E. True and Elmina E. True, said bound bears north $0^{\circ} 16' 50''$ east and is two hundred thirty-three and twelve hundredths (233.12) feet distant from the first-described bound in the above-described southerly line of Mayflower Road. The northerly line of Mayflower Road thence runs on a curve starting southwesterly and curving westerly on a radius of seven hundred twenty-three and ninety-five hundredths (723.95) feet through said land of True and through other land of Charles M. Brackett and Lena A. Brackett three hundred twenty-three and nine hundred ninety-five thousandths (323.995) feet to a county bound, thence running south $72^{\circ} 27' 30''$ west by said land of Brackett two hundred six and six hundredths (206.06) feet to a county bound, thence running on a curve to the right on a radius of one thousand two hundred (1,200.00) feet through and by said land of Brackett four hundred five and forty-four hundredths (405.44) feet to a county bound, thence running north $88^{\circ} 11' 00''$ west by said land of Brackett one hundred sixty-eight and seventy-five hundredths (168.75) feet to a county bound, thence

running on a curve to the right on a radius of seven hundred and twenty (720.00) feet through said land of Brackett and through land of Ralph S. Hayward six hundred forty-three and eighty-five hundredths (643.85) feet to a county bound and thence running north 36° 56' 50" west by said land of Hayward six hundred fifty and ninety-seven hundredths (650.97) feet to a county bound set in the northerly line of Mayflower Road as laid out by the County Commissioners under their Decree No. 841, said bound bears north 53° 03' 10" east and is fifty (50.00) feet distant from the last-described bound in the above-described southerly line of Mayflower Road.

And the easement over all the land lying between the above-described lines is hereby taken for highway purposes, including the right to slope.

Said streets when constructed shall be constructed on the center line of the above-described layout and the grade of the center of said highways shall be such as to make the ways safe and convenient for public travel and shall be to the satisfaction of the County Commissioners.

Said roads where sidelines are parallel shall be fifty (50.00) feet in width.

All of that part of the old highways lying outside the above - described lines shall be discontinued as a public highway when the new roadways have been constructed within the limits of the above-described lines to the satisfaction of the County Commissioners.

For a further identification and a more particular description reference is hereby made to a plan entitled "Decree No. 1120. Plan of part of Brook Street and part of Mayflower Road, in the Town of Plympton" as laid out by the County Commissioners under petition of the Selectmen filed March 6, 1951, drawn on a scale of forty (40.00) feet to an inch by Lewis W. Perkins, County Engineer, herewith filed and made a part of this decree.

The grade of the center of the above-described highway when fully completed in accordance with this decree is to conform to the grade of the said highway as at present constructed. Trees on the areas taken are not to be cut by the owners, but such trees as are designated by the County Commissioners will be cut into suitable lengths and deposited on other land of the owners by the contractor. If walls and fences are moved, the work will be done under construction without expense to owners. Owners of land taken as aforesaid are required to remove their buildings and other obstructions from the lands so taken within thirty days from the date of entry for construction.

The inhabitants of the town of Plympton aforesaid, are hereby ordered to cause said highway to be constructed as aforesaid, made safe and convenient for the public travel, and to the acceptance of the County Commissioners before the fourteenth day of October A.D., 1954.

The sums hereinafter named are awarded to the persons and corporations over whose lands easements are taken for said highway or who suffer damages on account thereof, to be paid from the County Treasury as soon as said town shall enter upon and take possession of said lands for the purpose of construction, to wit:

<u>Parcel No.</u>	<u>Supposed Owner</u>	<u>Sq.Ft. Taken</u>	<u>Sq. Ft. Discontinued</u>	<u>Award</u>
1	William Craig	5,875	---	\$ 6.00
2	William Craig (Land 2,210 sq.ft.\$2.25 & Proximity \$25.00)	2,210	870	27.25
3	William Nelson Bonney	23,470	---	23.50
4	William Nelson Bonney	3,230	2,830	3.25
5	Helen R. Barrow	840	---	1.00
6	Herbert F. Whiting	8,600	1,300	8.60
7	Nettie E. Bradford	2,860	---	3.00
8	Herbert F. Whiting	26,850	110	27.00
9	Joseph F. Quinlan & Ethel J. Quinlan	690	5,180	5.00
10	Herbert F. Whiting	4,270	---	10.00
11	Charles M. Brackett & Lena A. Brackett	2,910	790	25.00
12	Joseph E. True & Elmina E. True	11,970	---	12.00
13	David B. Barrow (George A. Barrow & Helen R. Barrow, Life Estate)	1,530	1,910	1.50
14	David B. Barrow (George A. Barrow & Helen R. Barrow, Life Estate)	560	---	1.00
15	Charles M. Brackett & Lena A. Brackett	16,900	---	25.00
16	Herbert F. Whiting	30	70	1.00
17	Warren Lothrop Chandler & Frances C. Chandler	780	---	1.00
18	Ralph S. Hayward	15	---	1.00

All names of owners herein given, although supposed to be correct, are such only as matters of opinion and belief.

And said Commissioners order that the foregoing return be filed, accepted and recorded, and that an attested copy thereof be filed in the Registry of Deeds for the County of Plymouth and that an attested copy be transmitted to the Clerk of the Town of Plympton within the limits of which town said highway described herein lies.

In Witness whereof, we hereunto set our hands and the seal of said County of Plymouth this fourteenth day of October in the year of our Lord nineteen hundred and fifty-two.

(seal)

Leo F. Nourse
Elva M. Bent
Norman G. MacDonald

} County
} Commissioners

NO. 1067

EXTEND CON-
STRUCTION PER-
IOD, HOBART ST.
HINGHAM

October 21, 1952

Whereas the Commissioners, by Decree No. 1067, ordered the construction of Hobart Street, in the Town of Hingham, to be completed on or before April 18, 1952, and it now appears that the work could not be completed within said period; the time for the performance of said work is hereby extended until April 18, 1954.

Leo F. Nourse
Elva M. Bent
Norman G. MacDonald } County
Commissioners

ACCEPT BID,
DWINELL-WRIGHT
COMPANY

COFFEE & TEA

JAIL & HOUSE OF
CORRECTION

October 21, 1952

It was VOTED to accept the bid of the Dwinell-Wright Company, of Boston, Mass., to furnish the Plymouth County House of Correction with 500 lbs. of coffee, packed in 25 lb. cases bulk, at 70 1/2¢ per lb., less 2% 15 days, freight prepaid, and to furnish said House of Correction with 50 lbs. of bulk tea, Pekoe, at 53¢ per lb. net delivered.

Leo F. Nourse
Elva M. Bent
Norman G. MacDonald } County
Commissioners

ACCEPT BID
JOE LOWE COR-
PORATION

DONUT FLOUR

JAIL & HOUSE OF
CORRECTION

October 21, 1952

It was VOTED to accept the bid of the Joe Lowe Corporation, of New York City, to furnish the Plymouth County House of Correction with five 100 lb. bags of Donut Mix at 13 3/4¢ per lb.

Leo F. Nourse
Elva M. Bent
Norman G. MacDonald } County
Commissioners

ACCEPT BID
M. STOLL & CO.,
INC.

GROCERIES

JAIL & HOUSE OF
CORRECTION

October 21, 1952

It was VOTED to accept the bid of M. Stoll & Co., Inc., of Boston, Mass., to furnish the Plymouth County House of Correction with groceries, as listed below; prices include all delivery charges and are predicated on delivery on regular run by own equipment; terms--Net:

25	100 lbs. Gold Medal Full Strength Flour	@	\$ 6.49	CWT
10	100 lbs. " " Grandeur Pastry "	@	5.89	CWT
20	100 lbs. Granulated Sugar		9.22	GWT
1	100 lbs. Long Grain Patna Rice		13.89	CWT
5	100 lbs. New Crop N. Y. Pea Beans		10.64	CWT
10	Cases 6/10 Carver 1.06 Gravity Heavy Tomato Puree		5.56	Case

5	Cases 6/10 Fancy Tomato Paste	@ \$ 7.71	Case
10	Cases 6/10 Green Peas	4.77	Case
2	100 lbs. #7 Cocoa	31.69	Bag
4	25 lbs. Carver Crackermeal	2.74	Ctn.
5	20 lbs. Stuart Spaghetti	2.52	Case
3	20 lbs. Stuart Macaroni	2.52	Case
10	only 1 Gal. Tins Cottonseed Oil	1.87	Gal.

Leo F. Nourse
 Elva M. Bent
 Norman G. MacDonald

} County
 } Commissioners

VOTED that the regular meeting of the County Commissioners be held on Wednesday, November 5, 1952 instead of Tuesday, November 4, 1952, a regular meeting day in accordance with vote of the County Commissioners dated July 27, 1937.

VOTE
REGULAR MEETING
WEDNESDAY
Nov. 5, 1952.
October 28, 1952

Leo F. Nourse
 Elva M. Bent
 Norman G. MacDonald

} County
 } Commissioners

VOTED, in accordance with the provisions of Chapter 743 of the Acts of 1951, to increase the salaries of certain employees in accordance with the following schedule, effective November 1, 1952:

SALARY ORDER
INCREASE SALA-
RIES - CERTAIN
EMPLOYEES
October 28, 1952

<u>Name</u>	<u>Classification</u>	<u>New Rate</u>
Fourth District Court:		
Miriam G. Fisher	Senior Clerk	\$2880.
Probation Office for Juveniles:		
Marion C. White	Senior Clerk	2880.
M. Margaret Hallinan	Junior Clerk	2400.

Leo F. Nourse
 Elva M. Bent
 Norman G. MacDonald

} County
 } Commissioners

VOTED, in accordance with the provisions of Chapter 743 of the Acts of 1951, to increase the salaries of certain employees of the Plymouth County Hospital in accordance with the following schedule, effective November 1, 1952:

VOTE
INCREASE SALA-
RIES - CERTAIN
EMPLOYEES, PLY.
COUNTY HOSPITAL
October 28, 1952

<u>Name</u>	<u>Classification</u>	<u>New Rate</u>
Rachel Libby	Junior Clerk	\$2250. 1m
Thomas G. Carrico	Kitchen Helper	2100. M
Dora Clark	Maid	2310. 1m
Russell H. Gardner	Porter	2190. 1m
Abbie Hammond	Attendant Nurse	2310. 1m

Leo F. Nourse
 Elva M. Bent
 Norman G. MacDonald

} County
 } Commissioners

VOTE
REGULAR MEETING
WEDNESDAY
Nov. 12, 1952
November 5, 1952

VOTED that the regular meeting of the County Commissioners be held on Wednesday, November 12, 1952 instead of Tuesday, November 11, 1952, a regular meeting day in accordance with vote of the County Commissioners dated July 27, 1937.

Leo F. Nourse
 Elva M. Bent
 Norman G. MacDonald

} County
 } Commissioners

VOTE
APPOINT-CHARLES
W. WILLIAMS.
TEMP. COUNTY
TREASURER
November 5, 1952

It appearing that a vacancy exists in the office of County Treasurer of the County of Plymouth due to the retirement of Avis A. Ewell, of Marshfield, on November 4, 1952, it is VOTED that Charles W. Williams, of Brockton, be and hereby is appointed Temporary County Treasurer of the County of Plymouth, in accordance with Section 143 of Chapter 54 of the General Laws (Ter.Ed.), and amendments thereto, and that said Charles W. Williams be and hereby is authorized to do and perform all acts and things pertaining to the duties of said office which the County Treasurer is empowered by law to do until such time as a person is elected thereto and qualified; the said Charles W. Williams to give bond as provided in Section 3 of Chapter 35 of the General Laws (Ter.Ed.), and amendments thereto.

Leo F. Nourse
 Elva M. Bent
 Norman G. MacDonald

} County
 } Commissioners

THE TRAVELERS INDEMNITY COMPANY

HARTFORD, CONNECTICUT
(A Stock Company)

Bond No. 348573

BOND

CHARLES W. WILLIAMS

TEMP. COUNTY TREASURER

COUNTY OF PLYMOUTH

November 5, 1952

KNOW ALL MEN BY THESE PRESENTS, That we, CHARLES W. WILLIAMS of Brockton in the County of Plymouth and the Commonwealth of Massachusetts as Principal, and THE TRAVELERS INDEMNITY COMPANY, a corporation duly organized under the laws of the State of Connecticut, and authorized to transact business in the Commonwealth of Massachusetts, and having an office and usual place of business in Boston in the County of Suffolk and Commonwealth of Massachusetts, as Surety, are holden and stand firmly bound and obliged unto the County of Plymouth in the full and just sum of ----THIRTY FIVE THOUSAND AND 00/100----(\$35,000.00) Dollars, lawful money of the United States of America, for the payment of which, well and truly to be made, we bind ourselves, our heirs; executors, administrators, successors and assigns, jointly and severally, firmly by these presents.

THE CONDITION OF THIS OBLIGATION IS SUCH, THAT whereas said Principal in his official capacity as County Treasurer of Plymouth County is required by law to give bond at intervals of not more than one year, so long as he continues to hold such office.

NOW, THEREFORE, if said Principal shall while he continues to hold said office, perform faithfully his official duties including his duties with respect to trust funds and funds of retirement systems which are in his custody by virtue of his office, as required by law during the period beginning November 5, 1952 and ending January 1, 1953, then this obligation shall be void; otherwise it shall remain in full force and effect.

PROVIDED, HOWEVER, that this bond is executed with the express understanding that upon the filing by said Principal of a subsequent bond, this bond shall be held and remain in force to cover any failure of said Principal to perform faithfully said official duties between the effective date hereof and the date of said subsequent bond, but shall not apply to or cover failure to perform faithfully said official duties after the effective date of such subsequent bond.

IN WITNESS WHEREOF said Principal has hereunto set his hand and seal and said Surety has affixed its corporate seal and caused these presents to be signed in its behalf by its duly authorized Attorney-in-fact this 5th day of November, 1952.

Thomas Mann Hunt
Witness as to Signature of Principal

Charles W. Williams
Principal

Approved as to amount:

THE TRAVELERS INDEMNITY COMPANY

Leo F. Nourse

By: Robert P. Burns
Attorney-in-fact

Elva M. Bent

Norman G. MacDonald
County Commissioners

(seal)

Approved as to Form:

Henry P. Fielding
Asst. Attorney General

Personally appeared Charles W. Williams and took and subscribed the oaths prescribed by the Constitution of this Commonwealth, and a law of the United States of America, to qualify him to discharge the duties of Temporary County Treasurer of the County of Plymouth.

Before:

Certification of

OATHS

to qualify
CHARLES W. WILLIAMS
TEMP. COUNTY TREASURER
COUNTY OF PLYMOUTH

November 5, 1952

Leo F. Nourse	}	County
Elva M. Bent		Commissioners
Norman G. MacDonald		

ORDER
TRANSFER from
the RESERVE
FUND
November 18, 1952

ORDERED, in accordance with authorization from the Director of Accounts dated November 13, 1952, that the County Treasurer transfer from Item 28, Reserve Fund for Transfer only, to Item 17, the Training School account, the sum of \$1,632.65, to cover the expense of maintaining two boys from Plymouth County for the remainder of the year, a necessary and unforeseen expenditure for the good of the County made in excess of the amount authorized therefor by the Legislature.

Leo F. Nourse	}	County
Elva M. Bent		Commissioners
Norman G. MacDonald		

ORDER
AID. TOWN OF
MARSHFIELD ON
FERRY STREET
AT HUMAROCK
BRIDGE
November 18, 1952

ORDERED paid from the County Treasury to the Treasurer of the Town of Marshfield the sum of Two Thousand, Three Hundred Dollars (\$2,300.00) toward the cost of moving and raising buildings at Humarock Bridge.

Leo F. Nourse	}	County
Elva M. Bent		Commissioners
Norman G. MacDonald		

SALARY ORDER
APPOINT GERALDINE
S. PARKER, JUNIOR
CLERK
PLYMOUTH COUNTY
HOSPITAL
November 18, 1952

It is ORDERED, in accordance with notice of intent approved by the County Commissioners on October 14, 1952 and certificate of employment filed thereafter, that Geraldine S. Parker, of Hanson, be and hereby is appointed to the new position of Junior Clerk, at the Plymouth County Hospital, at the salary rate of \$2190.00 per annum, plus maintenance allowance of \$90.00 for one meal, effective November 1, 1952.

Leo F. Nourse	}	County
Elva M. Bent		Commissioners
Norman G. MacDonald		

VOTED to aid the Town of Marshfield on Ferry Street, in said Town, by contributing the sum of Two Thousand, Three Hundred Dollars (\$2,300.00) toward the cost of moving and raising buildings at Humarock Bridge.

Leo F. Nourse
Elva M. Bent
Norman G. MacDonald

} County
} Commissioners

VOTE
AID. TOWN OF MARSHFIELD ON FERRY STREET AT HUMAROCK BRIDGE
November 18, 1952

It was unanimously VOTED that Charles W. Williams, as he is Temporary County Treasurer, be and hereby is authorized to borrow the sum of \$100,000.00 on the credit of the County, under the provisions of Chapter 111 and Chapter 35 of the General Laws and Acts in amendment thereof, and in addition thereto, giving therefor one Tuberculosis Hospital Maintenance Renewal Note.

Leo F. Nourse
Elva M. Bent
Norman G. MacDonald

} County
} Commissioners

VOTE
AUTHORIZATION TO BORROW
November 18, 1952

It is ORDERED that there be paid from the Treasury of the Town of Marshfield to the following persons, on application therefor, the amounts named as awards for damage caused by the taking of land on part of Ferry Street in said Town, under the provisions of Decree No. 1136:

<u>Parcel No.</u>	<u>Supposed Owner</u>	<u>Supposed Mortgagee</u>	<u>Award</u>
1	Bridgeway Inn, Inc. (Lnd.Ct.Cert.#13037 & Plan #1986)	Arthur J. Calloway & Dagmar R. Calloway	\$ 1.00

Leo F. Nourse
Elva M. Bent
Norman G. MacDonald

} County
} Commissioners

NO. 1136
WARRANT
TOWN OF MARSHFIELD AWARDS ON PART OF FERRY STREET
November 25, 1952

VOTED, in accordance with the provisions of Chapter 743 of the Acts of 1951, to increase the salaries of certain employees in accordance with the following schedule, effective December 1, 1952:

SALARY ORDER
INCREASE SALARIES - CERTAIN EMPLOYEES
November 25, 1952

<u>Name</u>	<u>Classification</u>	<u>New Rate</u>
County Commissioners' Office:		
Ruth Sears	Head Clerk	\$4140.
Hazel M. Wrightington	Senior Clerk	3000.
Registry of Deeds:		
Bettina M. Wadsworth	Senior Clerk	3000.
Marjorie E. Churchill	Senior Clerk	2880.
Laura A. (Pavesi) Fornaciari	Junior Clerk	2640.
Angela R. Holmes	Junior Clerk	2460.
District Attorney's Office:		
Augusta Stefani	Principal Clerk	3480.
Second Probation Dept.:		
Elizabeth K. Connolly	Junior Clerk	2400.
Third Probation Dept.:		
Mary M. Olmsted	Junior Clerk	2340.
Jail and House of Correction:		
John W. Parmenter	Prison Guard	3600.
County Aid to Agriculture:		
Elvera I. Wilbur	Junior Clerk	2460.
Brockton Probation Dept.:		
Gladys E. Bergstrom	Junior Clerk	2760.
Leo F. Nourse	} County Commissioners	
Elva M. Bent		
Norman G. MacDonald		

VOTE
INCREASE SALARIES - CERTAIN EMPLOYEES, PLY. COUNTY HOSPITAL
November 25, 1952

VOTED, in accordance with the provisions of Chapter 743 of the Acts of 1951, to increase the salaries of certain employees of the Plymouth County Hospital in accordance with the following schedule, effective December 1, 1952:

<u>Name</u>	<u>Classification</u>	<u>New Rate</u>
Grace D. Stetson	Senior Stenographer	\$2910. 1m
Harry T. Downes	Chef	3420. M
William E. Nute, Jr.	Head Cook	3150. 1m
Ralph C. Nute	Asst. Cook	2730. 1m
Henry L. Thuotte	Laborer	2550. 1m
Eleanor Howe	Student Nurse	2370. 1m
Gladys Wyman	Student Nurse	1920. M
Hazel F. Richardson	Student Nurse	2130. 1m
Leo F. Nourse	} County Commissioners	
Elva M. Bent		
Norman G. MacDonald		

NO. 1078
EXTENSION OF CONSTRUCTION PERIOD
ELM ST., PLYMPTON
November 25, 1952

Whereas the Commissioners, by Decree No. 1078, ordered the construction of Elm Street, in the Town of Plympton, to be completed on or before May 9, 1952, and it now appears that the work could not be completed within said period; the time for the performance of said work is hereby

extended until May 9, 1954.

Leo F. Nourse	}	
Elva M. Bent		County
Norman G. MacDonald		Commissioners

It was VOTED that the vote of the County Commissioners passed at their regular meeting held on November 18, 1952, authorizing the borrowing of \$100,000.00 on the credit of the County, be and it hereby is amended by deleting the word "one" in the phrase "giving therefor one Tuberculosis Hospital Maintenance Renewal Note" and substituting the word "two" so that said phrase will read "giving therefor two Tuberculosis hospital Maintenance Renewal Notes", and so that as amended said vote will read as follows:

"It was unanimously VOTED that Charles W. Williams, as he is Temporary County Treasurer, be and hereby is authorized to borrow the sum of \$100,000.00 on the credit of the County, under the provisions of Chapter 111 and Chapter 35 of the General Laws and Acts in amendment thereof, and in addition thereto, giving therefor two Tuberculosis Hospital Maintenance Renewal Notes."

and as amended said vote is hereby ratified, confirmed and approved.

Leo F. Nourse	}	
Elva M. Bent		County
Norman G. MacDonald		Commissioners

It was unanimously VOTED that the sale of Tuberculosis Hospital Maintenance Renewal Note, numbered 366, one note for \$50,000.00, dated November 25, 1952, to the Hingham Trust Company, of Hingham, Massachusetts, at .75% discount, be and hereby is confirmed. This note is payable March 31, 1953 at The Second National Bank of Boston, in Boston, Massachusetts, will bear the certificate of the Director of Accounts, Boston, Massachusetts, and is issued pursuant to the provisions of Chapter 111 and Chapter 35 of the General Laws, as amended, and Vote of the County Commissioners dated November 18, 1952, as amended by Vote of the County Commissioners dated November 25, 1952.

Leo F. Nourse	}	
Elva M. Bent		County
Norman G. MacDonald		Commissioners

VOTE
AMEND
AUTHORIZATION TO
BORROW
November 25, 1952

VOTE
CONFIRMING SALE
OF TUBERCULOSIS
HOSPITAL MAINTENANCE RENEWAL
NOTE NO. 366
November 25, 1952

VOTE
CONFIRMING SALE
OF TUBERCULOSIS
HOSPITAL MAINTENANCE RENEWAL
NOTE NO. 367
November 25, 1952

It was unanimously VOTED that the sale of Tuberculosis Hospital Maintenance Renewal Note, numbered 367, one note for \$50,000.00, dated November 25, 1952, to the Rockland Trust Company, of Rockland, Massachusetts, at .75% discount, be and hereby is confirmed. This note is payable March 31, 1953 at The Second National Bank of Boston, in Boston, Massachusetts, will bear the certificate of the Director of Accounts, Boston, Massachusetts, and is issued pursuant to the provisions of Chapter 111 and Chapter 35 of the General Laws, as amended, and Vote of the County Commissioners dated November 18, 1952, as amended by Vote of the County Commissioners dated November 25, 1952.

Leo F. Nourse
Elva M. Bent
Norman G. MacDonald
} County
Commissioners

NO. 1120
ORDER
PAYMENT OF AWARDS
PART OF BROOK ST.
& PART OF MAY-
FLOWER RD.
PLYMPTON
December 2, 1952

It is ORDERED that there be paid from the County Treasury to the following persons, on application therefor, the amounts named as awards for damage caused by the taking of land on part of Brook Street and part of Mayflower Road in the Town of Plympton under the provisions of Decree No. 1120:

<u>Parcel No.</u>	<u>Supposed Owner</u>	<u>Supposed Mortgagee</u>	<u>Award</u>
1&2	William Craig	Plymouth Federal Savings & Loan Association	\$33.25
3&4	William Nelson Bonney		26.74
5	Helen R. Barrow		1.00
6,8,10&16	Herbert F. Whiting		46.60
7	Nettie E. Bradford		3.00
9	Joseph F. Quinlan and Ethel J. Quinlan	Plymouth Federal Savings & Loan Association James B. Churchill	5.00
11&15	Charles M. Brackett and Lena A. Brackett		50.00
12	Joseph E. True and Elmina E. True		12.00
13&14	David B. Barrow (George A. Barrow & Helen R. Barrow, Life Estate)	Plymouth Federal Savings & Loan Association	2.50
17	Warren Lothrop Chandler and Frances C. Chandler		1.00
18	Ralph S. Hayward		1.00
Total			\$182.10

Leo F. Nourse
Elva M. Bent
} County
Commissioners

VOTED, by virtue of the authority granted by Chapter 34, Section 9, of the General Laws, to hold a special meeting at the County Commissioners' Office in Plymouth on Wednesday, December 3, 1952 for the purpose of transacting any business which may come before the meeting.

Leo F. Nourse
Elva M. Bent

} County
} Commissioners

The County Commissioners of the county of Plymouth, all duly chosen, qualified and acting, herein join in and signify their approval of said discontinuance and their concurrence with the said Department of Public Works therein and in every act, matter and thing connected therewith.

Witness our hands this second day of December, 1952.

Leo F. Nourse
Elva M. Bent

} County
} Commissioners

We, the undersigned, Board of Examiners for the County of Plymouth, met at the County Commissioners' Office, in Plymouth, in said County on the third day of December, A.D., one thousand nine hundred and fifty-two, it being the first Wednesday in said month, and examined the return of votes transmitted to us by the proper officers of the several towns and one city in said County, given for County Treasurer, for the unexpired terms, for said County of Plymouth on the fourth day of November last, and find and declare the

Whole number to be		102,923
Charles W. Williams, (R), Brockton	had	79,544
Ted Kehoe, of Bridgewater	had	1
Harriet E. Rust, of Hingham	had	2
Leo Shea, of Hingham	had	1
Judge Davis	had	1
Martin Mullin	had	1
Walter Roberts, of Plymouth	had	1
Others	had	2
	Blanks	23,370

VOTE
SPECIAL MEETING
December 2, 1952

NO. 4014
DISCONTINUANCE
OF STATE HIGHWAY
- FOTTLER ROAD,
HINGHAM
December 2, 1952

RETURN OF VOTES
(Unexpired term)
COUNTY TREASURER
COUNTY OF
PLYMOUTH
December 3, 1952

(seal) Leo F. Nourse }
 Elva M. Bent } Board of Examiners.
 Norman G. MacDonald }

Plymouth County Commissioners.

And we find and declare Charles W. Williams of Brockton to have been duly elected County Treasurer, for the unexpired term, for said County of Plymouth, and have notified him of his election.

RETURN OF VOTES
(unexpired term)
REGISTER OF DEEDS
COUNTY OF
PLYMOUTH
December 3, 1952

We, the undersigned, Board of Examiners for the County of Plymouth, met at the County Commissioners' Office, in Plymouth, in said County on the third day of December, A.D., one thousand nine hundred and fifty-two, it being the first Wednesday in said month, and examined the return of votes transmitted to us by the proper officers of the several towns and one city in said County, given for Register of Deeds, for said County of Plymouth on the fourth day of November last, and find and declare the

Whole number to be		102,923
Richard W. Holm, (R), of Hingham	had	78,657
John Tuite, of Hingham	had	1
Daniel Shea, of Hingham	had	1
Dean McManus	had	1
Charles Shepard	had	1
Martin Mullin	had	1
Others	had	1
	Blanks	24,260

(seal) Leo F. Nourse }
 Elva M. Bent } Board of Examiners.
 Norman G. MacDonald }

Plymouth County Commissioners.

And we find and declare Richard W. Holm of Hingham to have been duly elected Register of Deeds for said County of Plymouth, and have notified him of his election.

SALARY ORDER
APPOINT FRANK A.
RANDALL, PRIN.
ACCOUNT CLERK
COUNTY TREASURER'S
OFFICE
December 9, 1952

It is ORDERED, in accordance with notice of intent approved by the County Commissioners on November 18, 1952 and certificate of employment filed thereafter, that Frank A. Randall, of Kingston, be and hereby is appointed to the new position of Principal Account Clerk in the office of the

County Treasurer, in Plymouth, at the salary rate of \$3480.00 per annum, one-half of said salary to be charged to the County Treasurer's office and one-half to be charged to the Retirement office, effective December 15, 1952.

Leo F. Nourse
Elva M. Bent
Norman G. MacDonald } County Commissioners

It is ORDERED, in accordance with notice of intent approved by the County Commissioners on November 25, 1952 and certificate of employment filed thereafter, that Joan M. Tibbetts, of Plymouth, be and hereby is appointed Junior Clerk at the Registry of Deeds in Plymouth, at the salary rate of \$2280.00 per annum, effective December 8, 1952; said appointment to fill the vacancy caused by the discharge of Anne M. Anderson.

SALARY ORDER
APPOINT J. M. TIBBETTS
JUNIOR CLERK
REGISTRY OF DEEDS
December 9, 1952

Leo F. Nourse
Elva M. Bent
Norman G. MacDonald } County Commissioners

WHEREAS on the petition of the Selectmen of the Town of Hanover filed with the County Commissioners for the County of Plymouth on the first day of November A. D. 1948, the County Commissioners did, by virtue of Decree No. 1075 dated January 24, 1950, lay out a highway known as "Part of Circuit Street", in said Town of Hanover, between Myrtle Street and Hanover Street.

NO. 1075
DECREE OF DIS-
MISSAL-PART OF
CIRCUIT ST.,
HANOVER
December 9, 1952

By virtue of said Decree, the inhabitants of the Town of Hanover were ordered to construct said highway and to have it made safe and convenient for public travel to the acceptance of said County Commissioners on or before the twenty-fourth day of January A. D. 1952, all of which the inhabitants of said Town have failed to do.

It is hereby ORDERED, ADJUDGED and DECREED that the Decree No. 1075 made on the twenty-fourth day of January A. D. 1950 be and hereby is revoked.

In Witness whereof, we hereunto set our hands and the seal of said County of Plymouth this ninth day of December A.D. 1952.

(seal)

Leo F. Nourse	}	County
Elva M. Bent		Commissioners
Norman G. MacDonald		

VOTE

AWARD CONTRACT TO
C. A. BATSON CO.
FOR REMODELING &
ADDITIONS TO
REGISTRY OF DEEDS
December 9, 1952

VOTED to award a contract to the C. A. Batson Co., of 26 Arlington Street, Brockton 8, Mass., for remodeling and additions to the Registry of Deeds at a price of \$193,254.00, which includes installation of an elevator.

Leo F. Nourse	}	County
Elva M. Bent		Commissioners
Norman G. MacDonald		

VOTE

AUTHORIZING
JOHN W. BEAL AND
THE CONTRACTOR TO
OPEN THE SUB-BIDS
December 9, 1952

VOTED to authorize John W. Beal, of J. Williams Beal, Sons, Architects for the remodeling and additions to the Registry of Deeds, to open the sub-bids with the contractor, C. A. Batson Co., of Brockton.

Leo F. Nourse	}	County
Elva M. Bent		Commissioners
Norman G. MacDonald		

NO. 1100

ORDER

ADDITIONAL AWARD
ALBERT ROUNSE-
VILLE & RALPH L.
ROUNSEVILLE
HARTLEY ROAD,
ROCHESTER

December 16, 1952

The County Commissioners did under Decree No. 1100 on part of Hartley Road in the Town of Rochester award damages in the amount of \$50.00 on Parcel No. 4 to Albert Rounseville and Ralph L. Rounseville, Supposed Owners, and it is

ORDERED that there be paid from the County Treasury to Albert Rounseville and Ralph L. Rounseville, Supposed Owners, the additional award of \$200.00, upon application therefor; said additional award of \$200.00, in addition to original award on Parcel No. 4 of \$50.00 payable from the County Treasury, to be received by said Albert Rounseville and Ralph L. Rounseville, Supposed Owner, in full of all claims for damages on said parcel No. 4, Decree No. 1100--part of Hartley Road, Rochester.

Leo F. Nourse	}	County
Elva M. Bent		Commissioners
Norman G. MacDonald		

It was unanimously VOTED that Charles W. Williams, as he is Temporary County Treasurer, be and hereby is authorized to borrow the sum of \$34,500.00 on the credit of the County, under the provisions of Chapter 396 of the Acts of 1951, giving therefor Plymouth County Shore Protection Note or Notes for the same.

Leo F. Nourse
Elva M. Bent
Norman G. MacDonald }
County
Commissioners

VOTE
AUTHORIZATION TO
BORROW
December 16, 1952

It was unanimously VOTED that Charles W. Williams, as he is Temporary County Treasurer, be and hereby is authorized to borrow the sum of \$5,000.00 on the credit of the County, under the provisions of Chapter 181 of the Acts of 1946, giving therefor Plymouth County Shore Protection Note or Notes for the same.

Leo F. Nourse
Elva M. Bent
Norman G. MacDonald }
County
Commissioners

VOTE
AUTHORIZATION TO
BORROW
December 16, 1952

It was VOTED to accept the bid of The Ockers Company, representing the Underwood Corporation, to furnish the Registry of Deeds with six electric typewriters for \$2,238.00 with the right to trade in one old machine for each machine purchased.

Leo F. Nourse
Elva M. Bent
Norman G. MacDonald }
County
Commissioners

VOTE
TO ACCEPT BID OF
THE OCKERS COM-
PANY FOR TYPE-
WRITERS FOR REG-
ISTRY OF DEEDS
December 16, 1952

It was VOTED to accept the bid of the Photostat Corporation, to furnish the Registry of Deeds with one Photostat Micro-Film Enlarger, Design #23100, with 100 m.m. lens and prism to be attached to Model #4 Standard Photostat Photographic Copying Apparatus, serial #1836, at \$1,053.23. The price is net f. o. b. Rochester, New York, but included are transportation charges paid to Plymouth, Mass. Terms: Net thirty days.

VOTE
ACCEPT BID, PHO-
STAT CORPORATION
MICRO-ENLARGER
REGISTRY OF DEEDS
December 16, 1952

Leo F. Nourse	}	County
Elva M. Bent		Commissioners
Norman G. MacDonald		

ORDER
TRANSFER FROM
THE RESERVE
FUND
December 23, 1952

ORDERED, in accordance with authorization from the Director of Accounts dated December 16, 1952, that the County Treasurer transfer from Item 28, Reserve Fund for Transfer Only, to Item 24, Non-Contributory Pensions, the sum of \$5.85, the reason being that necessary and unforeseen expenditures for the good of the County will be made in excess of the amount authorized therefor by the Legislature.

Leo F. Nourse	}	County
Elva M. Bent		Commissioners
Norman G. MacDonald		

SALARY ORDER
APPOINT J. DRIES
JUNIOR CLERK &
STENOGRAPHER
REGISTRY OF
PROBATE
December 23, 1952

It is ORDERED, in accordance with notice of intent approved by the County Commissioners on December 16, 1952 and certificate of employment filed thereafter, that Joanne Dries, of Plymouth, be and hereby is appointed to the position of Temporary, part time Junior Clerk and Stenographer at the Registry of Probate in Plymouth, in accordance with the provisions of Section 15 of Chapter 217 of the General Laws (Ter. Ed.), at the salary rate of \$2280. per annum (\$95.00 per month), effective January 1, 1953.

Leo F. Nourse	}	County
Elva M. Bent		Commissioners
Norman G. MacDonald		

VOTE
CONFIRMING SALE
PLYMOUTH COUNTY
SHORE PROTECTION
LOAN, NOTE NO.
368 AND NOTE NO.
371.
December 23, 1952

It was unanimously VOTED that the sale of \$34,500.00 PLYMOUTH COUNTY SHORE PROTECTION LOAN, ACT of 1951, Note No. 368, one note for \$20,000.00, and Note No. 371, one note for \$14,500.00, being in the aggregate of \$34,500.00, dated December 23, 1952, to the Home National Bank of Brockton, in Brockton, Massachusetts, at .875% at maturity, be and hereby is confirmed. These notes are to be delivered to the Merchants National Bank of Boston, Boston, Mass., and are payable to bearer on December 23, 1953, at The Second National Bank of Boston. These notes will bear the certificate of the Director of Accounts, Boston, Mass., and are issued

pursuant to the provisions of Chapter 396 of the Acts of 1951 and Vote of the County Commissioners passed on December 16, 1952.

Leo F. Nourse	}	County Commissioners
Elva M. Bent		
Norman G. MacDonald		

It was unanimously VOTED that the sale of \$5,000.00 PLYMOUTH COUNTY SHORE PROTECTION LOAN, ACT of 1946, Note No. 370, one note for \$5,000.00, dated December 23, 1952, to the Home National Bank of Brockton, in Brockton, Massachusetts, at .875% at maturity, be and hereby is confirmed. This note is to be delivered to the Merchants National Bank of Boston, Boston, Mass., and is payable to bearer on December 23, 1953, at The Second National Bank of Boston. This note will bear the certificate of the Director of Accounts, Boston, Mass., and is issued pursuant to the provisions of Chapter 181 of the Acts of 1946 and Vote of the County Commissioners passed on December 16, 1952.

Leo F. Nourse	}	County Commissioners
Elva M. Bent		
Norman G. MacDonald		

It was VOTED to accept the bid of Thomas Groom & Co., Inc., to furnish the Registry of Deeds with 10 Secretarial Desks @ \$184.50 each, less 15% and 10 Secretarial Chairs @ \$47.50 each, less 15%. Terms: F.O.B. Boston. Estimated delivery charge \$65.00.

Leo F. Nourse	}	County Commissioners
Elva M. Bent		
Norman G. MacDonald		

It is ORDERED that there be paid from the County Treasury to the Commonwealth of Massachusetts, (Department of Public Works, Division of Waterways), the sum of \$7,500.00 as Plymouth County's share of the cost of jetties at Little Harbor Beach and fill and rip-rap between the Narrows Bridge and the New York, New Haven and Hartford Railroad Bridge, in the

VOTE
CONFIRMING SALE
PLYMOUTH COUNTY
SHORE PROTECTION
LOAN, NOTE NO. 370
December 23, 1952

VOTE
TO ACCEPT BID OF
THOMAS GROOM &
CO., INC. FOR
SECRETARIAL DESKS
AND CHAIRS
REGISTRY OF DEEDS
December 23, 1952

ORDER
ON COUNTY TREA-
SURY-PAY COM. OF
MASS. FOR COST
OF JETTIES AT
LITTLE HARBOR
BEACH & FILL &
RIP-RAP BETWEEN
NARROWS BRIDGE &
N.Y., N.H. & H.R.R.
BRIDGE, WAREHAM
December 30, 1952

Town of Wareham, in accordance with the provisions of Chapter 396 of the Acts of 1951.

Leo F. Nourse
 Elva M. Bent
 Norman G. MacDonald

} County
 Commissioners

WARRANT
PLYMOUTH COUNTY
RETIREMENT AS-
SOCIATION 1953
December 30, 1952

It is ORDERED, in accordance with the provisions of the General Laws, Chapter 32, Section 22, Paragraph 7 as amended, that there be paid from the treasury of the County of Plymouth, from the treasury of the Plymouth County Hospital and from the treasuries of the several towns (as listed below) of said County into the treasury of the Plymouth County Retirement Association, the following sums of the proportionate amounts due from said County, said County Hospital and said Towns (as listed below) for the fiscal year 1953:

	<u>Pension</u> <u>Fund</u>	<u>Expense</u> <u>Fund</u>	<u>Military</u> <u>Fund</u>	<u>Totals</u>
County of Plymouth	\$30,879.00	\$2,580.00	\$177.37	\$33,636.37
Plymouth County Hospital	23,514.00	1,965.00	- - -	25,479.00
Abington	2,862.00	239.00	- - -	3,101.00
Bridgewater	4,976.00	416.00	- - -	5,392.00
Carver	319.00	27.00	- - -	346.00
Duxbury	2,356.00	197.00	- - -	2,553.00
Duxbury Fire & Water District	407.00	34.00	- - -	441.00
East Bridgewater	2,081.00	174.00	- - -	2,255.00
Halifax	33.00	3.00	- - -	36.00
Hanover	727.00	61.00	- - -	788.00
Hanson	958.00	80.00	- - -	1,038.00
Kingston	1,982.00	165.00	397.27	2,544.27
Lakeville	132.00	11.00	131.50	274.50
Marion	1,299.00	109.00	- - -	1,408.00
Marshfield	3,071.00	257.00	- - -	3,328.00
Mattapoisett	771.00	64.00	- - -	835.00
Middleborough	9,963.00	833.00	- - -	10,796.00
Norwell	782.00	65.00	- - -	847.00
Pembroke	1,299.00	109.00	32.75	1,440.75
Rochester	231.00	19.00	- - -	250.00
Rockland	3,831.00	320.00	76.80	4,227.80
Scituate	7,068.00	591.00	- - -	7,659.00
Wareham	4,492.00	375.00	- - -	4,867.00
West Bridgewater	1,387.00	116.00	- - -	1,503.00
Whitman	4,668.00	390.00	12.50	5,070.50
Totals	\$110,088.00	\$9,200.00	\$828.19	\$120,116.19

Leo F. Nourse
 Elva M. Bent
 Norman G. MacDonald

} County
 Commissioners

INCREASE SALA-
RIES - CERTAIN
EMPLOYEES
December 30, 1952

It is VOTED, in accordance with the provisions of Chapter 743 of the Acts of 1951, to increase the salaries of certain employees in accordance

with the following schedule, effective January 1, 1953:

<u>Name</u>	<u>Classification</u>	<u>New Rate</u>
Clerk of Courts' Office: Pauline A. Zanello	Senior Clerk	\$294.0.
County Treasurer's Office: Mary R. Valeriani	Senior Clerk	3060.
Beulah D. Harris	" " (2/3)	1880.
Registry of Deeds: Cynthia E. M. Bernagozzi	Asst. Photo. Operator	3120.
Eunice C. Marrah	Junior Clerk	2520.
Vera B. Winkley	" "	2520.
Ann Montanari	" "	2460.
Raymond H. LaForest	Temp. Junior Clerk	2400.
Brockton Court House: Albert G. DeHay	Janitor	324.0.
Contributory Retirement System: Beulah D. Harris	Senior Clerk (1/3)	94.0.
Bureau of Crim. Investigation & Police Training School: Beatrice T. Harley	Junior Clerk	2400.
Leo F. Nourse	} County Commissioners	
Elva M. Bent		
Norman G. MacDonald		

VOTED, in accordance with the provisions of Chapter 743 of the Acts of 1951, to increase the salaries of certain employees of the Plymouth County Hospital in accordance with the following schedule, effective January 1, 1953:

<u>Name</u>	<u>Classification</u>	<u>New Rate</u>
Elton T. Hayward	Fireman	\$3600.
Richard E. Hanna 3rd.	Kitchen Helper	2310. 1M
Elaine Reid	Maid	2520.
Frances B. LeBarron	Graduate Nurse	3000. M
Leo F. Nourse	} County Commissioners	
Elva M. Bent		
Norman G. MacDonald		

VOTED, in accordance with change of grade notice from the County Personnel Board dated December 24, 1952 to approve readjustments in the following salary rates, effective December 1, 1952:

<u>Name</u>	<u>Classification</u>	<u>Rate</u>
Gerardo H. Martinez	Senior Physician	\$534.0. M
Oscar A. Farias	Asst. Physician	4080. M

VOTE

INCREASE SALARIES - CERTAIN EMPLOYEES, PLY. COUNTY HOSPITAL

December 30, 1952

VOTE

APPROVE READJUSTMENTS IN SALARY RATES - CERTAIN EMPLOYEES, PLY. COUNTY HOSPITAL

December 30, 1952

<u>Name</u>	<u>Classification</u>	<u>Rate</u>
Elizabeth Carleton	Supt. Nurses	\$3540. M
Marjorie L. Waters	Asst. Supt. Nurses	3240. M
Mary O. Niles	Head Nurse	3510. 1M
Alice O'Leary	Graduate Nurse	3120. M
Elizabeth Beach	Graduate Nurse	3000. M
Frances B. LeBaron	Graduate Nurse	2880. M
Selma M. Carlson	Graduate Nurse	3240. M
Maude C. Perrier	Graduate Nurse	2910. 1M
Stella Black	Graduate Nurse	2910. 1M
Georgine Kelleher	Graduate Nurse	3000.

Leo F. Nourse }
 Elva M. Bent } County
 Norman G. MacDonald } Commissioners

VOTE
AUTHORIZATION TO
BORROW
December 30, 1952

It was unanimously VOTED that Charles W. Williams, as he is Temporary County Treasurer, be and hereby is authorized to borrow the sum of \$7,500.00 on the credit of the County, under the provisions of Chapter 396 of the Acts of 1951, giving therefor Plymouth County Shore Protection Note or Notes for the same.

Leo F. Nourse }
 Elva M. Bent } County
 Norman G. MacDonald } Commissioners

VOTE
CONFIRMING SALE
PLYMOUTH COUNTY
SHORE PROTECTION
LOAN, NOTE NO.
372.
December 30, 1952

It was unanimously VOTED that the sale of \$7,500.00 PLYMOUTH COUNTY SHORE PROTECTION LOAN, ACT of 1951, Note No. 372, one note for \$7,500.00, dated December 30, 1952, to the Merchants National Bank, of Boston, in Boston, Massachusetts, at .90% at maturity, be and hereby is confirmed. This note is to be delivered to the Merchants National Bank of Boston, Boston, Massachusetts, and is payable to bearer on December 30, 1953, at the Merchants National Bank of Boston, Boston, Massachusetts. This note will bear the certificate of the Director of Accounts, Boston, Massachusetts, and is issued pursuant to the provisions of Chapter 396 of the Acts of 1951 and Vote of the County Commissioners passed this day.

Leo F. Nourse }
 Elva M. Bent } County
 Norman G. MacDonald } Commissioners

It was VOTED to accept the bid of the Eastern States Farmers' Exchange Incorporated (Robert B. Bowler, local representative) to furnish the Plymouth County House of Correction with twenty-four ton of Dairy Feed (Sweepstakes) and twelve ton of Fitting Ration, billed at the current weekly price, F. O. B. car door siding, Plymouth.

Leo F. Nourse
Elva M. Bent
Norman G. MacDonald } County Commissioners

ACCEPT BID
ROBERT B. BOWLER
DAIRY FEED AND
FITTING RATION
JAIL & HOUSE OF
CORRECTION
December 30, 1952

It was VOTED to accept the bid of Lalli Motors Company, of Brockton, to furnish the County of Plymouth, for the use of the County Extension Department, with one 1953 Chevrolet 8-Passenger Station Wagon, with spare tire, (all steel body) @ \$2,401.12, with Federal Tax to be abated, under coating @ \$30.00, heater and defroster unit installed (Air-Flo) @ \$76.85, directional signal lights installed @ \$20.50, radio installed @ \$75.00, with the sides of the station wagon to be appropriately lettered, a total of \$2,603.47.

Leo F. Nourse
Elva M. Bent
Norman G. MacDonald } County Commissioners


ACCEPT BID
LALLI MOTORS CO.
STATION WAGON
COUNTY AID TO
AGRICULTURE
December 30, 1952


Personally appeared Charles W. Williams, of Brockton, and took and subscribed the oaths prescribed by the Constitution of this Commonwealth, and a law of the United States of America, to qualify him to discharge the duties of County Treasurer of the County of Plymouth.

BEFORE:

Leo F. Nourse
Elva M. Bent
Norman G. MacDonald } County Commissioners

Certification of
OATHS
to qualify
CHARLES W. WILL-
IAMS, COUNTY
TREASURER
December 30, 1952





PLYMOUTH, ss.

AT A REGULAR STATUTORY MEETING OF THE COUNTY COMMISSIONERS OF PLYMOUTH COUNTY, HOLDEN AT PLYMOUTH WITHIN AND FOR SAID COUNTY, ON THE FIRST TUESDAY OF JANUARY A. D. 1953, BEING THE SIXTH DAY OF SAID MONTH:

PRESENT:

HON. LEO F. NOURSE, Bridgewater, Chairman

HON. ELVA M. BENT, Brockton

HON. NORMAN G. MacDONALD, Hanson

ESTIMATE BY THE COUNTY COMMISSIONERS OF THE RECEIPTS OF THE COUNTY OF PLYMOUTH FOR THE YEAR ENDING DECEMBER 31, 1953, TOGETHER WITH A STATEMENT SHOWING THE UNAPPROPRIATED BALANCE ON HAND AND DETAIL OF BALANCES RESERVED AT THE CLOSING OF THE TREASURER'S BOOKS FOR THE YEAR ENDING DECEMBER 31, 1952.

ESTIMATE OF RECEIPTS FOR 1953Statement of Estimated Receipts

1. Interest	\$.....
2. Sheriff, superior court	2,935.00
3. District courts and trial justices	29,925.00
4. Jails and houses of correction (fines)	528.00
5. Clerk of courts (civil and naturalization fees)	7,125.00
6. Registers of deeds and assistant recorders of land court (fees)	128,000.00
7. Jails and houses of correction (labor, board, etc.)	19,774.00
8. Highways and bridges
9. Training school
10. County aid to agriculture	7,500.00
11. Hospital or sanatorium
12. Miscellaneous	2,600.00
13.	
14.	
Total estimated receipts	\$198,387.00

Statement of Unappropriated Balance and Balances Reserved

Balance in treasury at the closing of the books for the year ending December 31, 1952	\$287,266.13
Less money reserved for:-	
a. Special appropriations:	
Convention of County Officials	\$ 275.00
b. Dog fund	21,356.53
c. Contracts	58,244.92
d. Statutory requirement	96,504.00
e. Post-war rehabilitation fund	40,000.00
f. Agency and trust funds
g.	
Total balances reserved	216,380.45
Net balance in treasury, unappropriated	<u>70,885.68</u>
Estimated amount available for appropriation	\$269,272.68

ESTIMATE BY THE COUNTY COMMISSIONERS OF THE EXPENDITURES OF THE STATEMENT OF THE APPROPRIATIONS FOR 1952, AND EXPENDITURES FOR THE THREE AS AMENDED.

Items

- 1. Interest on county debt.....
- 2. Reduction of county debt.....
- 3. County commissioners, salaries and expenses.....
- 4. Transportation and expenses of county and acting commissioners.....
- 5. Clerk of courts, salaries and expenses.....
- 6. County treasurer, salaries and expenses.....
- 7. Sheriff, salary and expenses.....
- 8. Registry of deeds, salaries and expenses.....
- 8a. Registry of probate, salaries and expenses.....
- 9. Law libraries, salaries and expenses.....
- 10. Highways, including state highways, bridges and land damages.....
- 11. Examination of dams.....
- 12. Criminal costs in superior court.....
- 13. Civil expenses in supreme judicial, superior, probate and land courts, including auditors, masters and referees.....
- 14. District courts and trial justices, salaries and expenses.....
- 15. Medical examiners and commitments of insane.....
- 16. Jails and houses of correction, maintenance and operation.....
- 17. Training school.....
- 18. Court houses and registry buildings, maintenance and operation.....
- 19. Construction of county buildings and/or purchase of land.....
- 21. County aid to agriculture, maintenance and operation.....
- 22.
- 23. Hospital or sanatorium.....
- 24. Preventorium, health service.....
- 25. Non-contributory pensions.....
- 26. Contributory retirement systems and supervisory expenses.....
- 27. Miscellaneous and contingent expenses.....
- 28. Unpaid bills of previous years.....
- 29. Bureau of criminal investigation and police training school.....
- 30. Post-war rehabilitation fund.....
- 31. Forest fire control.....
- 32. Reserve fund.....
- 33a. Convention of county officials.....

Totals.....

COUNTY OF PLYMOUTH FOR THE YEAR ENDING DECEMBER 31, 1953, TOGETHER WITH A PRECEDING YEARS, AS PROVIDED BY GENERAL LAWS CHAPTER 35, SECTION 28,

<u>Estimated Expenditures for 1953</u>	<u>Appropriations for 1952</u>	<u>Transfers from Reserve Fund</u>	<u>Expenditures for the Years:</u>		
			<u>1952</u>	<u>1951</u>	<u>1950</u>
6,175.63	4,277.50		3,720.00	4,146.22	2,841.98
97,000.00	55,484.71		55,484.71	56,750.00	5,000.00
21,856.89	21,395.00		20,487.15	18,783.15	16,421.57
1,200.00	1,500.00		775.95	843.50	853.79
35,930.00	34,162.50		33,626.67	30,620.09	28,858.65
20,786.00	14,603.75		14,269.22	13,034.69	17,626.69
7,695.00	7,695.00		7,479.50	7,222.05	7,065.45
128,322.00	118,670.00		113,272.22	99,889.08	91,901.44
7,470.00	7,470.00		6,341.31	---	---
8,560.00	8,560.00		7,846.99	7,958.99	6,832.69
214,016.52	207,520.00		147,765.03	104,604.33	102,489.91
1,000.00	1,500.00		1,048.54	740.66	759.42
69,792.03	88,725.00		64,845.97	85,890.82	75,531.08
63,090.00	58,600.00		61,271.47	56,865.16	59,400.36
158,586.29	154,851.00		148,088.32	138,994.62	132,166.33
12,250.00	12,375.00		12,106.50	12,436.58	12,430.11
194,605.00	201,000.00		195,414.60	182,394.46	172,839.47
5,460.00	2,000.00	+1,632.65	3,622.95	1,681.50	---
56,502.17	62,367.00		60,428.59	55,526.30	53,061.63
10,000.00	10,000.00		---	---	---
51,373.77	49,155.00	20/	48,923.16	38,991.80	36,065.33
2,586.20	2,586.08	+ 5.85	2,591.93	3,384.17	3,345.07
15,270.99	16,770.23	24/	16,770.23	14,592.44	14,829.09
2,454.10	2,100.00	25/	1,527.49	1,536.27	1,821.30
1,000.00	1,000.00	26/	840.52	345.48	450.12
14,660.71	9,580.00	27/	9,577.74	11,214.65	2,999.26
---	20,000.00	29/	---	---	---
9,645.00	5,800.00	30/	5,203.31	5,927.55	---
10,000.00	10,000.00	31/	---	---	---
	275.00	28/	---	---	---
		33a/	---	---	---
1,227,288.30	1,190,022.77		1,044,330.07	954,374.56	845,590.74

A true copy, Attest:

Leo F. Nourse, Chairman.

George C. P. Olsson, Clerk.

ESTIMATE OF EXPENDITURES FOR HOSPITAL 1953

ESTIMATE BY THE COUNTY COMMISSIONERS OF THE EXPENDITURES OF THE TUBERCULOSIS HOSPITAL DISTRICT IN THE COUNTY OF PLYMOUTH FOR THE YEAR ENDING DECEMBER 31, 1953, AS PROVIDED BY CHAPTER 35, SECTION 28a, GENERAL LAWS.

<u>Item</u>	
1. For personal services.	\$327,470.88
2. For contractual services	36,184.91
3. For supplies and materials	146,742.68
4. For current charges and obligations.	32,882.21
5. For equipment.	15,165.25
6. For structures and improvements.	4,000.00
7. For land and non-structural.	350.00
9. For debt and interest	<u>25,339.86</u>
For total expenditures	\$588,135.79

ORDER
REFUNDS TO TOWNS UNDER STATUTE RELATING TO DOGS
January 6, 1953

ORDERED that the County Treasurer pay to the Treasurers of the several Towns and one City hereinafter named, the following amounts due said Towns and City under the provisions of Section 172 of Chapter 140 of the General Laws, relating to dogs:

Abington	\$ 742.42
Bridgewater	586.48
Brockton	3,775.29
Carver	297.74
Duxbury	606.14
East Bridgewater	631.19
Halifax	260.10
Hanover	639.46
Hanson	699.87
Hingham	1,625.57
Hull	281.19
Kingston	548.04
Lakeville	632.15
Marion	478.85
Marshfield	237.93
Mattapoisett	308.04
Middleborough	1,205.33
Norwell	583.13
Pembroke	246.56
Plymouth	1,743.15
Plympton	159.54
Rochester	256.50
Rockland	428.87
Scituate	942.95
Wareham	1,027.22
West Bridgewater	1,367.86
Whitman	<u>1,044.96</u>
Total	\$21,356.53

Leo F. Nourse	}	
Elva M. Bent	}	County
Norman G. MacDonald	}	Commissioners

It is ORDERED, in accordance with notice of intent approved by the County Commissioners on December 23, 1952 and certificate of employment filed thereafter, that George J. Hurley, of Brockton, be and hereby is appointed Senior Clerk without grade in the office of the County Treasurer, in Brockton, at the salary rate of \$10.00 per diem; said appointment is made to fill the vacancy caused by the discharge of Gordon P. Fyhr on December 19, 1952; effective January 1, 1953.

Leo F. Nourse
Elva M. Bent
Norman G. MacDonald } County Commissioners

SALARY ORDER
APPOINT G. J. HURLEY, SENIOR CLERK, WITHOUT GRADE
COUNTY TREASURER'S OFFICE
January 6, 1953

It is ORDERED, in accordance with notice of intent approved by the County Commissioners on December 23, 1952 and certificate of employment filed thereafter, that Florence J. Francis, of Mattapoisett, be and hereby is appointed Temporary Junior Clerk in the office of the Clerk of the Fourth District Court of Plymouth, in Wareham, at the salary rate of \$2280.00 per annum, effective January 5, 1953; said appointment is made to fill the vacancy caused by the leave of absence granted Dorothy Cannon during 1953.

Leo F. Nourse
Elva M. Bent
Norman G. MacDonald } County Commissioners

SALARY ORDER
APPOINT F. J. FRANCIS, TEMP. JUNIOR CLERK
OFFICE OF CLERK, FOURTH DISTRICT COURT
January 6, 1953

VOTED that Lewis W. Perkins, of Hingham, be and hereby is appointed County Engineer for the County of Plymouth, to attend such meetings as the Board may designate and that he have supervision of all engineering work of the County, including the surveying and preparation of plans, and that he be authorized to present itemized bills therefor at the current rates.

Leo F. Nourse
Elva M. Bent
Norman G. MacDonald } County Commissioners

VOTE
L. W. PERKINS TO BE COUNTY ENGINEER
January 6, 1953

VOTE
SPECIAL MEETING
COMMISSIONERS'
OFFICE
January 6, 1953

VOTED, by virtue of the authority granted by Chapter 34, Section 9, of the General Laws, to hold a special meeting at the County Commissioners' Office, in Plymouth, on Friday, January 9, 1953, for the purpose of transacting any business which may come before the meeting.

Leo F. Nourse	}	County
Elva M. Bent		Commissioners
Norman G. MacDonald		

CERTIFICATION OF
OATHS TO QUALIFY
RICHARD W. HOLM,
REGISTER OF DEEDS
January 6, 1953

Personally appeared Richard W. Holm, of Hingham, and took and subscribed the oaths prescribed by the Constitution of this Commonwealth, and a law of the United States of America, to qualify him to discharge the duties of Register of Deeds of the County of Plymouth.

BEFORE:

Leo F. Nourse	}	County
Elva M. Bent		Commissioners
Norman G. MacDonald		

ORDER
FOR TRANSFER
FROM UNAPPRO-
PRIATED FUNDS
January 9, 1953

It is ORDERED that the County Treasurer transfer from any unappropriated money (1952 appropriations) in the County Treasury to Item 13, Civil Expenses in Supreme Judicial, Superior, Probate and Land Courts, including Auditors, Masters and Referees, the sum of \$2,671.47; the reason being that necessary and unforeseen expenditures for the good of the County will be made in excess of the amount authorized therefor by the Legislature.

Leo F. Nourse	}	County
Elva M. Bent		Commissioners
Norman G. MacDonald		

ORDER
RESERVES FROM
1952 FUNDS
January 9, 1953

It is ORDERED that the County Treasurer reserve from 1952 appropriations and funds, the following sums of money to cover contracts made but not completed in 1952:

<u>Item 3</u>	County Commissioners' Office:		
	Filing Equipment Bureau	\$ 216.15	\$ 216.15
<u>Item 8</u>	Registry of Deeds:		
	Thomas Groom & Company Inc.	2,037.00	
	Thomas Groom & Company Inc.	366.58	
	Business Equipment Corp.	<u>67.00</u>	2,470.58

Item 10 Highways, Bridges and Land Damages:

Aid to Towns:

(1950 Reserve brought forward)			
12727-High St., Hingham	\$	727.83	727.83
(1951 Reserve brought forward)			
13258-Pearl, Main & Plain Sts., Brockton		1,215.11	1,215.11
(1952 Appropriations and funds)			
13979-Washington St. & Drain, Abington		481.43	
13982-Pearl St., Brockton		2,200.42	
13990-Bay Rd., Duxbury		810.81	
13533-Spring, No. Central & Plymouth Sts., East Bridgewater		1,322.94	
13579-High St., Hingham		1,132.50	
14125-Nantasket Ave., Hull		2,500.00	
13646-Wapping Rd., Kingston		637.77	
13525-Pickens St., Lakeville		3,000.00	
13499-Humarock Bridge, Ferry St., Marshfield		3,303.51	
14086-North St., Mattapoisett		2,500.00	
13916-Church & North Sts., Mattapoisett		1,000.00	
14144-Plymouth & Purchase St., Middleboro		6,000.00	
13873-Thompson St., etc., Middleboro		3,000.00	
14043-Standish Ave., Plymouth		4,608.36	
13500-Humarock Bridge, Sea St., Scituate		6,606.93	
14044-Minot Ave., Wareham		6,000.00	
13874-Crescent & Turnpike Sts., W. Bridge.		2,217.45	
13799-Auburn St., Whitman		5,175.00	
			<u>52,497.12</u>
			54,440.06

Land Damages:

(1951 Reserve brought forward)			
1082-Vaughan St., Lakeville		2.00	
1089-Plymouth St., Middleboro		50.00	
1096-Maple St., Plympton		5.00	
1100-P/o Hartley Rd., Rochester		21.00	
1101-P/o Walnut Plain Rd., Rochester		4.00	82.00
(1952 Appropriations and funds)			
1120-Brook St. & Mayflower Rd., Plympton		95.85	
			<u>95.85</u>
			177.85
			54,617.91

Item 12 District Attorney's Office:

Thomas Groom & Company Inc.	\$	83.30	\$	83.30
-----------------------------	----	-------	----	-------

Item 14 District Courts:

Second District Court:			
W. B. Mason Company		377.00	
Third District Court:			
Thomas Groom & Company Inc.		225.00	
Third Probation Department:			
South Shore Office Supply & Equipment, Inc.		<u>254.98</u>	856.98

Item 30 Post-War Rehabilitation Fund:

1951 Reserve brought forward		20,000.00	
1952 Appropriations and funds		<u>20,000.00</u>	40,000.00

Item 33A National Convention of County Officials

	275.00	275.00
--	--------	--------

Plymouth County Hospital:

Plymouth County Tuberculosis Hospital			
Loan Notes (Chapter 175, Acts of 1951)		60.14	
Unexpended balance December 31, 1952 brought forward		10,348.35	10,408.49

Dog Fund:

Refunds to Towns, December 31, 1952 (Order dated January 6, 1953)		21,356.53	21,356.53
--	--	-----------	-----------

Statutory Requirement:

General Laws, Chapter 35, Section 30 (10% of 1952 County Tax)		96,504.00	<u>96,504.00</u>
--	--	-----------	------------------

TOTAL RESERVES:

\$226,788.94

Leo F. Nourse)
 Elva M. Bent) County
 Norman G. MacDonald) Commissioners

INCREASE SALARIES
 CERTAIN EMPLOYEES

January 13, 1953

VOTED, in accordance with the provisions of Chapter 743 of the Acts of 1951, to increase the salaries of certain employees in accordance with the following schedule, effective as listed:

<u>Name</u>	<u>Classification</u>	<u>New Rate</u>	<u>Effective Date</u>
<u>Registry of Deeds:</u>			
Audrey R. Coleman	Junior Clerk (part-time) (4 1/2 hrs. a day)	\$2760. yr. (\$1.4045 Hr.)	7/1/1952
Thomas L. Barnes	Junior Clerk (on Military Leave)	\$2520. 2580.	6/1/1952 12/1/1952

Leo F. Nourse)
 Elva M. Bent) County
 Norman G. MacDonald) Commissioners

VOTE

AUTHORIZATION
 TO BORROW

January 13, 1953

It was unanimously VOTED that Charles W. Williams, as he is County Treasurer, be and hereby is authorized to borrow the sum of \$250,000.00 on the credit of the County, under the provisions of Chapter 475 of the Acts of 1952, giving therefor Plymouth County Registry of Deeds Loan Note or Notes (coupon notes).

Leo F. Nourse)
 Elva M. Bent) County
 Norman G. MacDonald) Commissioners

VOTE

AUTHORIZATION
 TO BORROW

January 13, 1953

It was unanimously VOTED that Charles W. Williams, as he is County Treasurer, be and hereby is authorized to borrow the sum of \$200,000.00 on the credit of the County, under the provisions of Chapter 111 and Chapter 35 of the General Laws and Acts in amendment thereof, and in addition thereto, giving therefor Tuberculosis Hospital Maintenance Note or Notes.

Leo F. Nourse)
 Elva M. Bent) County
 Norman G. MacDonald) Commissioners

It was unanimously VOTED that the sale of Tuberculosis Hospital Maintenance Note No. 373, one note for \$200,000.00, dated January 13, 1953, to the Rockland Trust Company, of Rockland, Massachusetts, at .819% discount, be, and hereby is, confirmed. This note is to be delivered to the Rockland Trust Company, of Rockland, Massachusetts, and is payable to the Rockland Trust Company on January 13, 1954, at The Second National Bank of Boston, Boston, Massachusetts. This note will bear the certificate of the Director of Accounts, Boston, Massachusetts, and is issued pursuant to the provisions of Chapter 111 and Chapter 35 of the General Laws, as amended, and Vote of the County Commissioners passed on January 9, 1953.

Leo F. Nourse)
Elva M. Bent) County
Norman G. MacDonald) Commissioners

The undersigned Board of Examiners for the County of Plymouth met on the third day of December A. D. 1952 being the first Wednesday in said month, and examined the return of votes transmitted to us by the proper officers of the several towns and one city within said County given for County Commissioner and find and declare Elva M. Bent of Brockton to have been elected County Commissioner for said County to serve for a term of four years from the first Wednesday of January next.

Witness our hands this third day of December A. D. 1952.

Harry K. Stone)
Walter H. Gilday) Board of Examiners
George C. P. Olsson)

The Commonwealth of Massachusetts

Plymouth SS.

Brockton, Jan. 7, 1953

Personally appeared Elva M. Bent and took and subscribed the Oaths prescribed by the Constitution of this Commonwealth and a law of the United States, to qualify her to discharge the duties of the office of County Commissioner, Plymouth County, for four years, to which she is appointed by Commission dated December 3, 1952.

Before us

J. Albert Sullivan) Commissioners to qualify
Dorothy M. Curtis) Public Officers.

The Board of County Commissioners organized, with the unanimous choice of Leo F. Nourse as Chairman of the Board.

VOTE

CONFIRMING SALE
OF TUBERCULOSIS
HOSPITAL MAINTENANCE
NOTE NO.

373

January 13, 1953

CERTIFICATE OF
ELECTION

ELVA M. BENT
COUNTY
COMMISSIONER

January 13, 1953

ORGANIZATION

January 13, 1953

VOTE

TO ACCEPT BID OF THE TODD COMPANY, INC., FOR CHECK PROTECTOGRAPH AND SIGNER

COUNTY TREASURER'S OFFICE

January 20, 1953

It was VOTED to accept the bid of The Todd Company, Inc., of Rochester, New York, to furnish the County Treasurer's office with one Check Protectograph with special name die, Todd Model 149 - 9-bank machine @ \$1,190.00 and one Check Signer, Todd Model 31, to be used in tandem with Model 149 Protectograph, @ \$605.00.

Leo F. Nourse)
Elva M. Bent) County
Norman G. MacDonald) Commissioners

ACCEPT BID, BROCKTON WHOLESALE GROCERY CO.

GROCERIES

JAIL & HOUSE OF CORRECTION

January 20, 1953

It was VOTED to accept the bid of the Brockton Wholesale Grocery Co., of Brockton, Mass., to furnish the Plymouth County House of Correction with certain groceries, as listed below:

10 cs. #10 Tomato Puree	@	\$4.00	cs.	\$40.00
5 cs. #10 Whole Tomato solid Pack	@	5.25	cs.	26.25
5 cs. #10 Apple Sauce	@	4.65	cs.	23.25
5 cs. #10 Cranberry Sauce	@	6.95	cs.	34.75
10 cs. #10 Green Peas	@	4.98	cs.	49.80
5 cs. #10 Diced Carrots	@	3.95	cs.	19.75
5 cs. #10 Green String Beans	@	4.65	cs.	23.25
5 cs. #10 Creamed Corn	@	5.35	cs.	26.75
5 cs. #10 Catsup	@	5.75	cs.	28.75
100 lbs. Cooking Salt				1.35
10 lbs. Black Pepper	@	2.35		23.50
10 cs. Evaporated Milk	@	6.35		63.50
2 cs. -Gals.-Mayonnaise	@	7.60		15.20
25 l Gal. Cooking Oil	@	1.75		43.75
100 lbs. Cracker Meal				12.50
100 lbs. Macaroni				13.00
100 lbs. Spaghetti				13.00

Leo F. Nourse)
Elva M. Bent) County
Norman G. MacDonald) Commissioners

ACCEPT BID, DWINELL-WRIGHT COMPANY

COFFEE & TEA

JAIL & HOUSE OF CORRECTION

January 20, 1953

It was VOTED to accept the bid of the Dwinell-Wright Company, of Boston, Mass., to furnish the Plymouth County House of Correction with 600 lbs. of Coffee, packed in 25-lb. cs., bulk, @ 70 1/2¢ per pound, less 2% fifteen days, freight prepaid, and 50 lbs. of Tea, bulk, Pekoe, @ 53¢ per pound net, delivered.

Leo F. Nourse)
Elva M. Bent) County
Norman G. MacDonald) Commissioners

It was VOTED to accept the bid of the Joe Lowe Corporation, of New York City, to furnish the Plymouth County House of Correction with five 100-lb. bags of Universal Donut Flour @ 13 3/4¢ per pound.

Leo F. Nourse)
Elva M. Bent) County
Norman G. MacDonald) Commissioners

ACCEPT BID.
JOE LOWE
CORPORATION

DONUT FLOUR

JAIL & HOUSE OF
CORRECTION

January 20, 1953

THE TRAVELERS INDEMNITY COMPANY

HARTFORD, CONNECTICUT

(A Stock Company)

Bond No. 370101

BOND

CHARLES W.
WILLIAMS

COUNTY TREASURER

1/1/53 - 1/1/54

January 20, 1953

KNOW ALL MEN BY THESE PRESENTS, That we, CHARLES W. WILLIAMS of Brockton in the County of Plymouth and the Commonwealth of Massachusetts as Principal, and THE TRAVELERS INDEMNITY COMPANY, a corporation duly organized under the laws of the State of Connecticut, and authorized to transact business in the Commonwealth of Massachusetts, and having an office and usual place of business in Boston in the County of Suffolk and Commonwealth of Massachusetts, as Surety, are holden and stand firmly bound and obliged unto the County of Plymouth in the full and just sum of-THIRTY-FIVE THOUSAND AND 00/100-(\$35,000.00) Dollars, lawful money of the United States of America, for the payment of which, well and truly to be made, we bind ourselves, our heirs, executors, administrators, successors and assigns, jointly and severally, firmly by these presents.

THE CONDITION OF THIS OBLIGATION IS SUCH, That whereas said Principal in his official capacity as County Treasurer of Plymouth County is required by law to give bond at intervals of not more than one year, so long as he continues to hold such office.

NOW, THEREFORE, if said Principal shall while he continues to hold said office, perform faithfully his official duties including his duties with respect to trust funds and funds of retirement systems which are in his custody by virtue of his office, as required by law during the period beginning January 1, 1953 and ending January 1, 1954, then this obligation shall be void; otherwise it shall remain in full force and effect.

PROVIDED, HOWEVER, that this bond is executed with the express understanding that upon the filing by said Principal of a subsequent bond, this bond shall be held and remain in force to cover any failure of said Principal to perform faithfully said official duties between the effective date hereof and the date of said subsequent bond, but shall not apply to or cover failure to perform faithfully said official duties after the effective date of such subsequent bond.

IN WITNESS WHEREOF said Principal has hereunto set his hand and seal and said Surety has affixed its corporate seal and caused these presents to be signed in its behalf by its duly authorized Attorney-in-Fact this 30th day of December, 1952.

Beulah D. Harris
Witness as to Signature of
Principal

Charles W. Williams
Principal

THE TRAVELERS INDEMNITY COMPANY

Approved as to amount:

BY: W. P. Reed
Attorney-in-Fact (seal)

Leo F. Nourse

Elva M. Bent

Norman G. MacDonald
County Commissioners

Approved as to form:

Edmund O'Callaghan
Asst. Attorney General

WARRANT

COST OF MAINTENANCE PLYMOUTH COUNTY HOSPITAL

January 27, 1953

It is ORDERED, in accordance with the provisions of Chapter 111, Section 85, of the General Laws and Acts relative thereto, that there be paid from the treasuries of the twenty-six Towns and one City of said County into the Treasury of said County, on or before the fifteenth day of March A. D. 1953, the following sums as the proportionate amounts due from said Towns and City for the maintenance of the Plymouth County Hospital for the year ending December 31, 1952:

<u>Towns & City</u>	<u>65%</u> <u>(Valuation)</u>	<u>35%</u> <u>(Patient Days)</u>	<u>Total</u>
Abington	\$ 7,089.87	\$ 5,316.10	\$ 12,405.97
Bridgewater	8,080.92	5,123.80	13,204.72
Brockton	85,840.76	76,160.37	162,001.13
Carver	3,430.58	1,376.03	4,806.61
Duxbury	9,300.69	811.94	10,112.63
East Bridgewater	6,098.81	2,337.54	8,436.35
Halifax	1,829.64	5,256.27	7,085.91
Hanover	5,870.11	3,038.38	8,908.49
Hanson	3,354.35	4,102.45	7,456.80
Hingham	20,888.43	2,756.34	23,644.77
Hull	19,668.66	---	19,668.66
Kingston	5,641.40	---	5,641.40
Lakeville	1,982.11	1,662.35	3,644.46
Marion	6,403.75	1,777.73	8,181.48
Marshfield	9,834.33	538.46	10,372.79
Mattapoisett	4,497.87	---	4,497.87
Middleborough	11,206.56	6,551.11	17,757.67
Norwell	2,896.93	2,085.41	4,982.34
Pembroke	3,811.76	1,444.41	5,256.17
Plymouth	27,978.29	12,563.77	40,542.06
Plympton	991.06	1,564.06	2,555.12
Rochester	1,829.64	---	1,829.64
Rockland	11,282.80	6,008.39	17,291.19
Scituate	16,238.08	7,328.87	23,566.95
Wareham	17,991.49	10,093.75	28,085.24
West Bridgewater	4,421.64	1,564.06	5,985.70
Whitman	10,063.04	6,666.49	16,729.53
Totals:	\$308,523.57	\$166,128.08	\$474,651.65

Leo F. Nourse

Elva M. Bent

Norman G. MacDonald

County
Commissioners

VOTE

TO REVOKE PREVIOUS WARRANT AND NEW WARRANT ISSUED FOR PLYMOUTH COUNTY RETIREMENT ASSOCIATION 1953

February 3, 1953

VOTED to revoke warrant for the Plymouth County Retirement

Association dated December 30, 1952 and to issue the following corrected warrant:

It is ORDERED, in accordance with the provisions of the General Laws, Chapter 32, Section 22, Paragraph 7 as amended, that there be paid from the treasury of the County of Plymouth, from the treasury of the Plymouth County Hospital and from the treasuries of the several Towns (as listed below) of said County into the treasury of the Plymouth County Retirement Association, the following sums of the proportionate amounts due from said County, said County Hospital and said Towns (as listed below) for the fiscal year 1953:

	<u>Pension Fund</u>	<u>Expense Fund</u>	<u>Military Fund</u>	<u>Totals</u>
County of Plymouth	\$11,890.00	\$994.00	\$297.00	\$13,181.00
Plymouth County Hospital	9,049.00	756.00	- --	9,805.00
Abington	5,339.00	446.00	- --	5,785.00
Bridgewater	6,374.00	533.00	- --	6,907.00
Carver	617.00	52.00	- --	669.00
Duxbury	3,402.00	284.00	- --	3,686.00
Duxbury Fire & Water District	595.00	50.00	- --	645.00
East Bridgewater	2,884.00	241.00	- --	3,125.00
Halifax	220.00	18.00	- --	238.00
Hanover	1,552.00	130.00	- --	1,682.00
Hanson	2,235.00	187.00	- --	2,422.00
Kingston	3,237.00	270.00	397.27	3,904.27
Lakeville	330.00	28.00	131.50	489.50
Marion	2,400.00	201.00	- --	2,601.00
Marshfield	6,726.00	562.00	- --	7,288.00
Mattapoisett	1,134.00	95.00	- --	1,229.00
Middleborough	14,851.00	1,241.00	- --	16,092.00
Norwell	1,519.00	127.00	- --	1,646.00
Pembroke	1,772.00	148.00	32.75	1,952.75
Rochester	297.00	25.00	- --	322.00
Rockland	4,800.00	400.00	76.80	5,276.80
Scituate	11,702.00	978.00	- --	12,680.00
Wareham	6,055.00	506.00	- --	6,561.00
West Bridgewater	2,840.00	237.00	- --	3,077.00
Whitman	8,268.00	691.00	12.50	8,971.50
Totals:	\$110,088.00	\$9,200.00	\$947.82	\$120,235.82

Leo F. Nourse }
 Elva M. Bent } County
 Norman G. MacDonald } Commissioners

VOTED, in accordance with the provisions of Chapter 743 of the Acts of 1951, to increase the salaries of certain employees in accordance with the following schedule, effective February 1, 1953:

INCREASE SALARIES - CERTAIN EMPLOYEES
 February 3, 1953

<u>Name</u>	<u>Classification</u>	<u>New Rate</u>
Registry of Deeds:		
Virginia Grandi	Junior Clerk	\$2520.
Marjorie E. Huff	Junior Clerk	2520.
District Court of Brockton:		
Marilyn Williams	Junior Clerk	2580.
Second District Court:		
Marguerite R. Sullivan	Senior Clerk	2940.
Jail & House of Correction:		
Willis E. Brewster	Farm Supt.	4320.
Charles R. Brewster	Prison Guard	3480.

Leo F. Nourse }
 Elva M. Bent } County
 Norman G. MacDonald } Commissioners

VOTE
INCREASE SALARIES - CERTAIN EMPLOYEES, PLYMOUTH COUNTY HOSPITAL

February 3, 1953

VOTED, in accordance with the provisions of Chapter 743 of the Acts of 1951, to increase the salaries of certain employees of the Plymouth County Hospital in accordance with the following schedule, effective February 1, 1953:

<u>Name</u>	<u>Classification</u>	<u>New Rate</u>
Camela E. Ibbitson	Tel. Operator	\$2250. 1M
Frank Kingman	Kitchen helper	2160. 2M
Mahlon Leonard	Groundskeeper	2760.
Dixie Baker	Maid	2190. 1M
Elizabeth G. Carleton	Supt. of Nurses	3720. M
Marjorie L. Waters	Asst. Supt. of Nurses	3360. M
Leo F. Nourse	} County Commissioners	
Elva M. Bent		
Norman G. MacDonald		

VOTE
TO BORROW MONEY IN ANTICIPATION OF COUNTY TAX

February 3, 1953

It was unanimously VOTED that Charles W. Williams, as he is County Treasurer, be and hereby is authorized to borrow the sum of \$350,000.00 on the credit of the County, in anticipation of and to be repaid from the County tax of the current year, 1953, giving therefor Tax Anticipation Note or Notes.

Leo F. Nourse	} County Commissioners	
Elva M. Bent		
Norman G. MacDonald		

VOTE
TO SELL PLYMOUTH COUNTY REGISTRY OF DEEDS LOAN NOTES NOS. 374 - 623 INCL.

February 3, 1953

It was unanimously VOTED that the sale of Plymouth County Registry of Deeds Loan Notes, Act of 1952, numbered 374 to 623 inclusive, 250 notes at \$1,000.00 each, being in the aggregate of \$250,000.00, dated February 1, 1953 to the Home National Bank of Brockton, Brockton, Massachusetts, at 100.11 on 1.30% coupon notes, be and hereby is, confirmed. These notes are payable \$50,000.00 on February 1, 1954 and \$40,000.00 on February 1st of each year 1955 to 1959 inclusive at The Second National Bank of Boston, in Boston, Massachusetts and are issued pursuant to Chapter 475 of the Acts of 1952 and Vote of the County Commissioners passed on January 13, 1953. These notes will bear the certificate of the Director of Accounts, Boston, Massachusetts and are to be delivered to the purchaser at The Second National Bank of Boston, on or about February 16, 1953.

Leo F. Nourse
 Elva M. Bent
 Norman G. MacDonald

} County
 Commissioners

It was VOTED to accept the bid of Louis Knife & Son, of North Plymouth, Mass., to furnish the Plymouth County House of Correction with Flour and Sugar, as listed below:

- 25 bags (100 lbs.) Gold Medal Bread Flour @ \$6.10 per bag
- 15 " (100 lbs.) Gold Medal Pastry Flour @ \$6.40 " "
- 2 " (100 lbs.) Confectioners Sugar @ \$9.30 " "
- 25 " (100 lbs.) Granulated Sugar @ \$8.85 " "

Leo F. Nourse
 Elva M. Bent
 Norman G. MacDonald

} County
 Commissioners

It was VOTED to accept the bid of the Eastern States Farmers' Exchange Incorporated (Robert B. Bowler, local representative) to furnish the Plymouth County House of Correction with various fertilizers.

Leo F. Nourse
 Elva M. Bent
 Norman G. MacDonald

} County
 Commissioners

It was VOTED to accept the bid of M. Stoll & Co., Inc., of Boston, Mass., to furnish the Plymouth County House of Correction with groceries, as listed below; prices include all delivery charges and are delivered by own truck; terms--Net-15 days:

- 5 100 lb. bags New York Pea Beans @ \$10.58
- 1 100 lbs. Cocoa @ \$0.309/#

Leo F. Nourse
 Elva M. Bent
 Norman G. MacDonald

} County
 Commissioners

ACCEPT BID.
LOUIS KNIFE & SON
FLOUR & SUGAR
JAIL & HOUSE OF
CORRECTION
February 3, 1953

VOTE
ACCEPT BID.
ROBERT B. BOWLER
FERTILIZER
JAIL & HOUSE OF
CORRECTION
February 3, 1953

ACCEPT BID.
M. STOLL & CO. INC.
GROCERIES
JAIL & HOUSE OF
CORRECTION
February 3, 1953

VOTE

RECORD APPOINTMENT. W.M.GILDAY PROBATION OFFICER

DISTRICT COURT OF BROCKTON

February 10, 1953

VOTED to record the appointment, made by Robert G. Clark, Jr., Justice of the District Court of Brockton, and approved by the Administrative Committee of the District Courts and the Board of Probation, of Walter M. Gilday, of Brockton, as Probation Officer of the District Court of Brockton, effective January 30, 1953.

Leo F. Nourse	}	County Commissioners
Elva M. Bent		
Norman G. MacDonald		

SALARY ORDER

APPOINT A.A.GALLUCCI PRISON GUARD

JAIL & HOUSE OF CORRECTION

February 17, 1953

It is ORDERED, in accordance with notice of intent approved by the County Commissioners on February 10, 1953 and certificate of employment filed thereafter, that Amando A. Gallucci, be and hereby is appointed County Prison Guard at the Jail and House of Correction in Plymouth, at the salary rate of \$3240. per annum, effective February 9, 1953; said appointment to fill the vacancy caused by the resignation of Edward S. MacDonald.

Leo F. Nourse	}	County Commissioners
Elva M. Bent		
Norman G. MacDonald		

SALARY ORDER

APPOINT M.E.PERRAULT JUNIOR CLERK

COUNTY AID TO AGRICULTURE

February 17, 1953

It is ORDERED, in accordance with notice of intent approved by the County Commissioners on January 27, 1953 and certificate of employment filed thereafter, that Madeline E. Perrault, of Brockton, be and hereby is appointed Junior Clerk in the office of County Aid to Agriculture, at the salary rate of \$2280. per annum, effective February 9, 1953; said appointment to fill the vacancy caused by the resignation of Elvera Wilbur.

Leo F. Nourse	}	County Commissioners
Elva M. Bent		
Norman G. MacDonald		

VOTE

SELL TAX ANTICIPATION NOTES NOS. 624 TO 631 INCL.

February 17, 1953

It was unanimously VOTED to award temporary loan notes of the County of Plymouth, Massachusetts, in the sum of Three Hundred and Fifty Thousand Dollars (\$350,000), issued in anticipation of the taxes of the

year 1953, to the Rockland Trust Co., of Rockland, Massachusetts, at 1.098% discount. These notes are dated February 17, 1953 and are payable November 17, 1953. Said notes are numbered 624 to 631 inclusive (one note at \$100,000, three notes at \$50,000 each and four notes at \$25,000 each, without interest) being in the aggregate of \$350,000 and bear the certificate of the Director of Accounts, Boston, Massachusetts, and are payable at the Second National Bank of Boston, in Boston, Massachusetts, and are to be delivered February 18, 1953.

Leo F. Nourse	}	County Commissioners
Elva M. Bent		
Norman G. MacDonald		

It was VOTED, in accordance with the provisions of Chapter 257 of the Acts of 1935, to appoint Elmer C. Chandler, of Plymouth, to serve in the capacity of Acting County Commissioner on the seventeenth day of February, A. D. 1953, at a hearing to be held in Plymouth on the petition of the Selectmen for the specific repair, locating anew or relocation of East Washington Street, in Hanson, and to serve thereafter whenever necessary to complete the proceedings of said petition, as County Commissioner Norman G. MacDonald, a resident of Hanson, is disqualified to act.

Leo F. Nourse	}	County Commissioners
Elva M. Bent		
George C. P. Olsson	}	Clerk of Courts

It is ORDERED that there be paid from the County Treasury to the following persons, on application therefor, the amounts named as awards for damage caused by the taking of land on Elm Street in the Town of Plympton under the provisions of Decree No. 1078:

<u>Parcel No.</u>	<u>Supposed Owner</u>	<u>Supposed Mortgagee</u>	<u>Award</u>
1	Nathaniel A. Sherman		\$ 1.00
2	Nathaniel A. Sherman & Alvin Randolph Titus, Trs.		125.00
3	Heirs of Fred W. Dennett		1.00
4	Fidel Gomes		1.00
5	Henry G. Shaw		5.00

VOTE
APPOINTMENT OF
ELMER C. CHANDLER
OF PLYMOUTH,
AS ACTING COUNTY
COMMISSIONER
AND OATHS THEREON
February 17, 1953

NO. 1078
ORDER
PAYMENT OF AWARDS
ELM STREET,
PLYMPTON
February 24, 1953

<u>Parcel No.</u>	<u>Supposed Owner</u>	<u>Supposed Mortgagee</u>	<u>Award</u>
6	Ethel M. MacIsaac Sherman		\$ 25.00
7	A. May Woodward & Helen M. Woodward		25.00
8	Elmer G. & Mary Volz	Brockton Savings Bank	2.00
9	John Fuller, Jr., Hope Duesbury Clark & Olive Fuller Whitehead		50.00
10	N. Harris Sherman		1.00
11	Herbert F. Whiting		1.00
12	Elizabeth E. Roche & Anna L. Crowley		5.00
13&14	Clifton A. Bricknell & Adaline W. Bricknell		21.00
15	James V. Peck		5.00
16	Clarence T. Eldridge & Laura E. Eldridge	Montello Federal Savings and Loan Association of Brockton	5.00
17	Plympton Grange, Inc., No. 277, Patrons of Husbandry		1.00
Total			\$274.00

Leo F. Nourse
 Elva M. Bent
 Norman G. MacDonald

}
 } County
 } Commissioners

INCREASE SALARIES - CERTAIN EMPLOYEES

February 24, 1953

VOTED, in accordance with the provisions of Chapter 743 of the Acts of 1951, to increase the salaries of certain employees in accordance with the following schedule, effective March 1, 1953:

<u>Name</u>	<u>Classification</u>	<u>New Rate</u>
<u>Clerk of Courts' Office:</u>		
P. Mary Farina	Junior Clerk	\$2580.
Frances L. Smith	Junior Clerk	2520.
<u>Registry of Deeds:</u>		
Carolyn O'Connell	Junior Clerk	2520.
<u>Superior Court Probation: (1/2 to be paid by Norfolk County)</u>		
Edna M. Shilcock	Senior Clerk	1680.
<u>Jail and House of Correction:</u>		
Harold F. Battles	Prison Guard	3720.

Leo F. Nourse
 Elva M. Bent
 Norman G. MacDonald

}
 } County
 } Commissioners

VOTE
INCREASE SALARIES - CERTAIN EMPLOYEES - PLYMOUTH COUNTY HOSPITAL

February 24, 1953

VOTED, in accordance with the provisions of Chapter 743 of the Acts of 1951, to increase the salaries of certain employees of the Plymouth County Hospital in accordance with the following schedule, effective March 1, 1953:

<u>Name</u>	<u>Classification</u>	<u>New Rate</u>
William R. Besse	Fireman	\$3510. 1M
Maude C. Perrier	Graduate Nurse	3030. 1M
Elsie J. Hazard	Lic. Att. Nurse	2550. 1M
Leo F. Nourse	} County Commissioners	
Elva M. Bent		
Norman G. MacDonald		

ORDERED that the taking of land and awards for damages made under the provisions of Decree No. 1078 for the relocation of Elm Street in the Town of Plympton so far as the following named parties are concerned be amended as follows:

<u>Parcel No.</u>	<u>Former Supposed Owner</u>
2	Nathaniel A. Sherman & Edward C. Hayward, Trs.
8	Mary Volz

<u>Parcel No.</u>	<u>Present Supposed Owner</u>
2	Nathaniel A. Sherman & Alvin Randolph Titus, Trs.
8	Elmer G. & Mary Volz
Leo F. Nourse	} County Commissioners
Elva M. Bent	
Norman G. MacDonald	

On the petition of the Selectmen of Pembroke presented to the County Commissioners of Plymouth County at their meeting holden at Plymouth on the twelfth day of June in the year of our Lord nineteen hundred and fifty-one representing that the highway in said town known as Elmer Street, between School Street and Plymouth Street, is narrow, crooked and inconvenient for use and in need of specific repair, locating anew, or relocation, and the intersections of said highway with connecting streets are dangerous for public travel, reference being had to the petition filed of record in the case.

The County Commissioners, pursuant to an order of notice duly published, posted and served, by which all persons and corporations

NO. 1078

ORDER
AMENDED AWARDS
AS TO OWNERS

ELM STREET.
PLYMPTON

February 24, 1953

NO. 1125

RETURN OF LOCA-
TION
ELMER STREET.
PEMBROKE

February 24, 1953

interested had due notice thereof, met to view the premises at the County Commissioners' Office, Plymouth in said County on the twenty-ninth day of April A. D. 1952, at 2:00 o'clock in the afternoon, and after viewing the premises and hearing all persons and corporations who desired to be heard, they adjudicate and determine that common convenience and necessity require that the prayer of said petition be granted as hereafter set forth; no person or corporation then or at any other time objecting thereto.

And they continue and adjourn said proceedings from time to time for further consideration and to make return thereof, all persons and corporations interested having due notice thereof to a meeting of the County Commissioners held at their office in Plymouth on the twenty-fourth day of February A. D. 1953, when and where they proceed to complete said proceedings and make return thereof as follows, to wit:-

DESCRIPTION OF THE LINES OF ELMER STREET IN
THE TOWN OF PEMBROKE, BETWEEN SCHOOL STREET
AND PLYMOUTH STREET, AS LAID OUT BY THE COUNTY
COMMISSIONERS UNDER PETITION OF THE SELECTMEN
FILED JUNE 12, 1951 AND DECREE NO. 1125.

Northerly Line:

The northerly line (sideline) of Elmer Street begins at a county bound set at land of Pleasant Alexander in the easterly line of Plymouth Street as laid out by the County Commissioners under their Decree No. 1044. The northerly line of Elmer Street thence runs north $64^{\circ} 13' 20''$ east (Magnetic Meridian) through said land of Pleasant Alexander four hundred eleven and ninety-six hundredths (411.96) feet to a county bound, thence running on a curve to the left on a radius of one thousand nine hundred forty-three and thirty-nine hundredths (1,943.39) feet through said land of Alexander and through and by land of United Cape Cod Cranberry Company two hundred thirty-six and ninety-six hundredths (236.96) feet to a county bound, thence running north $57^{\circ} 14' 10''$ east by and through said land of United Cape Cod Cranberry Company six hundred fifteen and seventy-one hundredths (615.71) feet to a county bound, thence running on a curve to the right on a radius of eight hundred and forty-five (845.00) feet through, by and through said land of United Cape Cod Cranberry Company five hundred three and twenty-four hundredths (503.24) feet to a county bound (the last-described line crosses an easement to Brockton Edison Company), thence running south $88^{\circ} 38' 30''$ east through said land of United Cape Cod Cranberry Company and through land of United Cape Cod Cranberry Company and Roland C. MacGown and Cora K. MacGown five hundred seventy and fifty-eight hundredths (570.58) feet to a county bound (the last-described line crosses a right of way of City of Brockton Water Commissioners), thence running on a curve to the left on a radius of seven

hundred seventy-two and forty-two hundredths (772.42) feet through and by said land of United Cape Cod Cranberry Company and MacGown seven hundred four and sixty-two hundredths (704.62) feet to a county bound marking a point of reverse curve, thence running on a curve to the right on a radius of one thousand three hundred twenty-nine and two hundredths (1,329.02) feet by said land of United Cape Cod Cranberry Company and MacGown and by and through land of Daniel R. Lane and Margaret F. Lane four hundred twenty-one and ninety-one hundredths (421.91) feet to a county bound, thence running north $57^{\circ} 16' 50''$ east through said land of Lane ninety-three and sixty-six hundredths (93.66) feet to a county bound and thence running on a curve to the left on a radius of forty-five (45.00) feet through said land of Lane one hundred five and twenty-eight hundredths (105.28) feet to a county bound set in the southerly line of School Street as laid out by the County Commissioners under their Decree No. 719.

Southerly Line:

The southerly line (sideline) of Elmer Street begins at a county bound set in the easterly line of Plymouth Street as laid out by the County Commissioners under their Decree No. 1044, said bound bears south $17^{\circ} 15' 40''$ west and is sixty-one and fifty-seven hundredths (61.57) feet distant from the first-described bound in the above-described northerly line of Elmer Street. The southerly line of Elmer Street thence runs north $64^{\circ} 13' 20''$ east by land of Fred S. Gould and Kathryn F. Gould and by land of United Cape Cod Cranberry Company four hundred fifty-three and ninety-eight hundredths (453.98) feet to a county bound, thence running on a curve to the left on a radius of one thousand nine hundred eighty-eight and thirty-nine hundredths (1,988.39) feet by and through said land of United Cape Cod Cranberry Company two hundred forty-two and forty-five hundredths (242.45) feet to a county bound, thence running north $57^{\circ} 14' 10''$ east through and by said land of United Cape Cod Cranberry Company six hundred fifteen and seventy-one hundredths (615.71) feet to a county bound, thence running on a curve to the right on a radius of eight hundred (800.00) feet through and by said land of United Cape Cod Cranberry Company and in old Elmer Street four hundred seventy-six and forty-four hundredths (476.44) feet to a county bound (said last-described line crosses an easement to Brockton Edison Company), thence running south $88^{\circ} 38' 30''$ east in old Elmer Street, by said United Cape Cod Cranberry Company, by land of Marcos L. Correia and by other land of United Cape Cod Cranberry Company five hundred seventy and fifty-eight hundredths (570.58) feet to a county bound (said last-described line crosses a right of way of City of

Brockton Water Commissioners), thence running on a curve to the left on a radius of eight hundred seventeen and forty-two hundredths (817.42) feet by and through said land of United Cape Cod Cranberry Company seven hundred forty-five and sixty-seven hundredths (745.67) feet to a county bound marking a point of reverse curve, thence running on a curve to the right on a radius of one thousand two hundred eighty-four and two hundredths (1,284.02) feet through and by said land of United Cape Cod Cranberry Company four hundred seven and sixty-two hundredths (407.62) feet to a county bound, thence running north 57° 16' 50" east by said land of United Cape Cod Cranberry Company and by land of Marion L. Straight two hundred sixty and eighty-one hundredths (260.81) feet to a county bound and thence running on a curve to the right on a radius of three hundred (300.00) feet by said land of Straight one hundred fourteen and seventy-three hundredths (114.73) feet to a county bound set in the southerly line of School Street as laid out by the County Commissioners under their Decree No. 719, said bound bears north 87° 21' 50" east and is two hundred eighty-five and nineteen hundredths (285.19) feet distant from the last-described bound in the above-described northerly line of Elmer Street.

And the easement over all the land lying between the above-described lines is hereby taken for highway purposes, including the right to slope.

Said street when constructed shall be constructed on the center line of the above-described layout and the grade of the center of said highway shall be such as to make the way safe and convenient for public travel and shall be to the satisfaction of the County Commissioners.

Said road where sidelines are parallel shall be forty-five (45.00) feet in width.

All of that part of the old highway lying outside the above-described lines shall be discontinued as a public highway when the new roadway has been constructed within the limits of the above-described lines to the satisfaction of the County Commissioners.

In the foregoing description, abutting property is stated as owned by those shown as owners on said plan, but it shall be understood that the reference in each case is to the land shown on said plan as owned by the person or persons named whoever in fact the owners maybe.

For a further identification and a more particular description reference is hereby made to a plan entitled "Decree No. 1125. Plan of Elmer Street, in the Town of Pembroke" as laid out by the County Commissioners under petition of the Selectmen filed June 12, 1951, drawn on a

scale of forty (40.00) feet to an inch by Lewis W. Perkins, County Engineer, herewith filed and made a part of this decree.

The grade of the center of the above-described highway when fully completed in accordance with this decree is to conform to the grade of the said highway as at present constructed. Trees on the areas taken are not to be cut by the owners, but such trees as are designated by the County Commissioners will be cut into suitable lengths and deposited on other land of the owners by the contractor. If walls and fences are moved, the work will be done under construction without expense to owners. Owners of land taken as aforesaid are required to remove their buildings and other obstructions from the lands so taken within thirty days from the date of entry for construction.

The inhabitants of the town of Pembroke aforesaid, are hereby ordered to cause said highway to be constructed as aforesaid, made safe and convenient for the public travel, and to the acceptance of the County Commissioners before the twenty-fourth day of February A. D., 1955.

The sums hereinafter named are awarded to the persons and corporations over whose lands easements are taken for said highway or who suffer damages on account thereof, to be paid from the Town Treasury reimbursement of one-half the total amount to be made by the County, as soon as said town shall enter upon and take possession of said lands for the purpose of construction, to wit:

<u>Parcel No.</u>	<u>Supposed Owner</u>	<u>Sq.Ft. Taken</u>	<u>Sq. Ft. Discontinued</u>	<u>Award</u>
1	Fred S. Gould & Kathryn F. Gould	680	---	\$ 2.00
2	Pleasant Alexander	1,620	---	10.00
3	United Cape Cod Cranberry Company	3,570	13,890	1.00
4	United Cape Cod Cranberry Company	22,340	460	1.00
5	Marcos L. Correia	---	2,120	---
6	United Cape Cod Cranberry Company	10,620	6,630	1.00
7	United Cape Cod Cranberry Company, Ralph C. MacGown & Cora K. MacGown	8,510	6,690	1.00
8	Daniel R. Lane & Margaret F. Lane	2,780	650	10.00
9	Marion L. Straight	---	420	---

All names of owners herein given, although supposed to be correct are such only as matters of opinion and belief.

And said Commissioners order that the foregoing return be filed, accepted and recorded, and that an attested copy thereof be filed in the Registry of Deeds for the County of Plymouth and that an attested copy be transmitted to the Clerk of the Town of Pembroke within the limits of which town said highway described herein lies.

(seal)

In Witness whereof, we hereunto set our hands and the seal of said County of Plymouth this twenty-fourth day of February

in the year of our Lord
nineteen hundred and fifty-
three.

Leo F. Nourse	}	County
Elva M. Bent		Commissioners
Norman G. MacDonald		

VOTE
TO INCREASE
RATE FOR
CHAPLAIN IN
SUPERIOR COURT

March 3, 1953

VOTED to increase the per diem rate for Chaplain's services, in the Superior Court, from \$5.00 to \$10.00, effective with the February Session, 1953.

Leo F. Nourse	}	County
Elva M. Bent		Commissioners
Norman G. MacDonald		

VOTE
TO PARTICIPATE
IN DUXBURY SHORE
PROTECTION UNDER
CHAP. 531. OF
THE ACTS OF 1952.
AND TO ACCEPT
PROVISIONS OF
SAID ACT. AS
AMENDED BY CHAP.
20. OF THE ACTS
OF 1953

March 3, 1953

VOTED that the County of Plymouth participate in a shore protection project in the Town of Duxbury to the sum of \$36,250.00 as provided for in Chapter 531 of the Acts of 1952, to be used in conjunction with a similar amount from the Town of Duxbury and \$72,500.00 from the Commonwealth.

The Commissioners hereby accept the provisions of Chapter 531 of the Acts of 1952 entitled "An Act Providing for the Construction of a Sea Wall in the Town of Duxbury" as amended by Chapter 20 of the Acts of 1953 entitled "An Act Relative To The Construction Of A Sea Wall In The Town Of Duxbury."

Leo F. Nourse	}	County
Elva M. Bent		Commissioners
Norman G. MacDonald		

NO. 1112
RETURN OF LOCA-
TION
HOWLAND STREET.
LAKEVILLE

March 10, 1953

On the petition of the Selectmen of Lakeville presented to the County Commissioners of Plymouth County at their meeting holden at Plymouth on the twenty-first day of November in the year of our Lord nineteen hundred and fifty representing that the highway in said town known as Howland Street between the westerly boundary line of Lakeville and Freetown and running southeasterly through Lakeville to the southerly

boundary line between Lakeville and Freetown is narrow, crooked and inconvenient for use and in need of specific repair, locating anew, or relocation, and the intersections of said highway with connecting streets are dangerous for public travel, reference being had to the petition filed of record in the case.

The County Commissioners, pursuant to an order of notice duly published, posted and served, by which all persons and corporations interested had due notice thereof, met to view the premises at the County Commissioners' Office, Plymouth, in said County on the eighth day of April A. D. 1952, at 2:00 o'clock in the afternoon, and after viewing the premises and hearing all persons and corporations who desired to be heard, they adjudicate and determine that common convenience and necessity require that the prayer of said petition be granted as hereafter set forth; no person or corporation then or at any other time objecting thereto.

And they continue and adjourn said proceedings from time to time for further consideration and to make return thereof, all persons and corporations interested having due notice thereof to a meeting of the County Commissioners held at their office in Plymouth on the tenth day of March A. D. 1953, when and where they proceed to complete said proceedings and make return thereof as follows, to wit:-

DESCRIPTION OF THE LINES OF HOWLAND STREET IN THE TOWN OF LAKEVILLE, BETWEEN THE WESTERLY BOUNDARY LINE OF LAKEVILLE AND FREETOWN AND RUNNING SOUTHEASTERLY THROUGH LAKEVILLE TO THE SOUTHERLY BOUNDARY LINE BETWEEN LAKEVILLE AND FREETOWN, AS LAID OUT BY THE COUNTY COMMISSIONERS UNDER PETITION OF THE SELECTMEN FILED NOVEMBER 21, 1950 AND DECREE NO. 1112.

Northerly Line:

The northerly line of Howland Street begins at a county bound set in or near the division line between the Town of Lakeville, in Plymouth County, and the Town of Freetown, in Bristol County. The northerly line of Howland Street thence runs on a curve starting northeasterly and curving more easterly on a radius of one thousand two hundred twenty-six and seventy-one hundredths (1,226.71) feet through land of Clarence H. Clark three hundred forty-four and seventeen hundredths (344.17) feet to a county bound, thence running north 65° 32' 10" east (True Meridian) through said land of Clark six hundred fifty-four and ninety-nine hundredths (654.99) feet to a county bound, thence running north 38° 51' 35" east by said land of Clark one hundred nine and five hundredths (109.05) feet to a county bound, thence running on a curve to the right on a radius of three hundred forty-four and twenty-six hundredths (344.26) feet by said land of Clark, by the southerly end of Mill Street, by land of

Jennie G. Ashley and by land of Armando Tavares three hundred sixty-nine and eighty hundredths (369.80) feet to a county bound, thence running south $79^{\circ} 35' 40''$ east by said land of Tavares three hundred sixty and seventy-six hundredths (360.76) feet to a county bound, thence running south $68^{\circ} 08' 20''$ east by said land of Tavares one hundred thirty-three and twenty-eight hundredths (133.28) feet to a county bound, thence running south $74^{\circ} 55' 50''$ east through said land of Tavares and through other land of Clarence H. Clark nine hundred twenty-seven and seventy-three hundredths (927.73) feet to a county bound, thence running on a curve to the right on a radius of four thousand nine and sixty-six hundredths (4,009.66) feet through, by and through said land of Clark seven hundred two and fifteen hundredths (702.15) feet to a county bound, thence running south $64^{\circ} 53' 50''$ east through, by, through, by and through said land of Clark six hundred fifty and thirteen hundredths (650.13) feet to a county bound, thence running on a curve to the right on a radius of four thousand eighty-one and fifty hundredths (4,081.50) feet through said land of Clark six hundred twelve and twenty-three hundredths (612.23) feet to a county bound, thence running south $56^{\circ} 18' 10''$ east through said land of Clark nine hundred sixty-eight and fifty hundredths (968.50) feet to a county bound, thence running on a curve to the left on a radius of one thousand three hundred twelve and ninety-seven hundredths (1,312.97) feet through said land of Clark and through land of Azel H. Chace and Edna M. Chace three hundred thirteen and twelve hundredths (313.12) feet to a county bound.

Then beginning again at a county bound in land of Malcolm G. Ashley and Barbara May Ashley, said bound bears south $69^{\circ} 58' 00''$ east and is three hundred sixty-five and forty-one hundredths (365.41) feet distant from the last-described bound. The northerly line of Howland Street thence runs south $69^{\circ} 58' 00''$ east through and by and through said land of Ashley one hundred and thirty (130.00) feet to a county bound, thence running on a curve to the right on a radius of three hundred seventy-five and forty-four hundredths (375.44) feet through and by said land of Ashley one hundred eighty-seven and forty-eight hundredths (187.48) feet to a county bound, thence running south $41^{\circ} 21' 20''$ east by said land of Ashley and by land of Ernest A. Ashley three hundred eighty-one and fifty hundredths (381.50) feet to a county bound, thence running on a curve to the left on a radius of two thousand three hundred ninety-seven and fifteen hundredths (2,397.15) feet by and through said land of Ernest A. Ashley six hundred sixty-nine and twenty-nine hundredths (669.29) feet to a county bound, thence running south $57^{\circ} 21' 10''$ east

through and by said land of Ernest A. Ashley, across old Howland Street and through land of Russell G. Chace and Dorothy I. Chace four hundred sixty-nine and twenty-nine hundredths (469.29) feet to a county bound, thence running on a curve to the left on a radius of eight hundred seven and eleven hundredths (807.11) feet through said land of Chace, across old Howland Street, through and by other land of Russell G. Chace and Dorothy I. Chace and by land of Paul C. Leonard four hundred fifty-four and fifty-seven hundredths (454.57) feet to a county bound, thence running south $89^{\circ} 37' 20''$ east across old Howland Street and through land of Paul C. Leonard and Winona S. Leonard four hundred sixty-three and fifty-two hundredths (463.52) feet to a county bound, thence running on a curve to the right on a radius of eight hundred thirty-six and sixty-four hundredths (836.64) feet through said land of Leonard, across old Howland Street and by other land of Paul C. Leonard and Winona S. Leonard two hundred sixty-four and ninety-five hundredths (264.95) feet to a county bound, thence running south $71^{\circ} 28' 40''$ east by and through said land of Leonard, through land of Robert E. Ashley and through land of Estate of George H. Sayles, Bessie H. May, Bertha M. Neal, Robert L. Sayles and Eleanor M. Miller one thousand five hundred eighty-six and sixty-nine hundredths (1,586.69) feet to a county bound, thence running on a curve to the left on a radius of four hundred eleven and seventy-two hundredths (411.72) feet through and by said land of Estate of George H. Sayles et als. two hundred twenty-two and two hundredths (222.02) feet to a county bound set in the northerly line of Freetown Street as laid out by the County Commissioners under their Decree No. 985.

Then beginning again at a county bound set in the southerly line of Freetown Street, said bound bears south $40^{\circ} 53' 00''$ east and is fifty-one and twenty-one hundredths (51.21) feet distant from the last-described bound. The northerly line of Howland Street thence runs on a curve starting southwesterly and curving southerly and southeasterly on a radius of forty (40.00) feet by land of Harold G. Hullihen and Alice A. Hullihen eighty-eight and sixty-seven hundredths (88.67) feet to a county bound, thence running south $49^{\circ} 23' 30''$ east through said land of Hullihen and through other land of Paul C. Leonard and Winona S. Leonard one thousand four hundred ninety-eight and sixty-one hundredths (1,498.61) feet to a county bound, thence running on a curve to the right on a radius of four thousand one hundred forty-two and eighty-seven hundredths (4,142.87) feet through said land of Leonard two hundred one and five hundredths (201.05) feet to a county bound, thence running south $46^{\circ} 36' 40''$ east through said land of Leonard five hundred fifteen and seventy-three hundredths (515.73)

feet to a county bound, thence running on a curve to the left on a radius of four thousand four and thirty-seven hundredths (4,004.37) feet through said land of Leonard three hundred seventy-seven and sixty hundredths (377.60) feet to a county bound, thence running south 52° 00' 50" east through said land of Leonard five hundred eleven and twenty-eight hundredths (511.28) feet to a county bound, thence running on a curve to the right on a radius of eight hundred forty and forty-nine hundredths (840.49) feet through said land of Leonard and through and by land of Hartley Saw Mill Company in Howland Street one hundred seventy-three and five hundredths (173.05) feet to a county bound set in the center line of old Howland Street, thence running on a curve starting southeasterly and curving more southerly on a radius of two hundred and forty (240.00) feet in the center line of old Howland Street one hundred seventeen and forty-four hundredths (117.44) feet to a county bound, thence running south 28° 23' 40" east in the center line of old Howland Street eighty-four and twelve hundredths (84.12) feet to a county bound, thence running on a curve to the right on a radius of three hundred and forty (340.00) feet in the center line of old Howland Street one hundred twenty-seven and eighty-three hundredths (127.83) feet to a county bound, thence running on a curve starting southeasterly and curving more southerly in old Howland Street and by land of Hartley Saw Mill Company one hundred twenty-one and five hundredths (121.05) feet to a county bound and thence running south 9° 53' 30" east by said land of Hartley Saw Mill Company ninety and thirty-six hundredths (90.36) feet to a county bound set in or near the division line between the Town of Lakeville, Plymouth County, and the Town of Freetown, Bristol County.

Southerly Line:

The southerly line of Howland Street begins at a county bound set in or near the division line between the Town of Lakeville, Plymouth County, and the Town of Freetown, Bristol County, said bound bears south 44° 07' 00" east and is forty-five and nine hundredths (45.09) feet distant from the first-described bound in the above-described northerly line of Howland Street. The southerly line of Howland Street thence runs on a curve starting northeasterly and curving more easterly on a radius of one thousand one hundred eighty-one and seventy-one hundredths (1,181.71) feet through and by other land of Clarence H. Clark three hundred twenty-eight and seventy-four hundredths (328.74) feet to a county bound, thence running north 65° 32' 10" east by said land of Clark in old Howland Street and through said land of Clark eight hundred fifty and twenty-nine hundredths (850.29) feet to a county bound, thence running on a curve to the right on

a radius of eight hundred (800.00) feet through said land of Clark and through land of Stanley Kwolek five hundred fifty-one and ninety-nine hundredths (551.99) feet to a county bound, thence running south $74^{\circ} 55' 50''$ east through said land of Kwolek, through and by land of James O. Haskins and Julius C. Haskins, by land of Ethan A. Pierce and by land of Norman DesRosiers one thousand sixty-two and fifteen hundredths (1,062.15) feet to a county bound, thence running on a curve to the right on a radius of three thousand nine hundred sixty-four and sixty-six hundredths (3,964.66) feet through said land of DesRosiers and through other land of Clarence H. Clark six hundred ninety-four and twenty-seven hundredths (694.27) feet to a county bound, thence running south $64^{\circ} 53' 50''$ east through, by, through and by said land of Clark six hundred fifty and thirteen hundredths (650.13) feet to a county bound, thence running on a curve to the right on a radius of four thousand thirty-six and fifty hundredths (4,036.50) feet in old Howland Street and through said land of Clark six hundred five and forty-eight hundredths (605.48) feet to a county bound, thence running south $56^{\circ} 18' 10''$ east through said land of Clark nine hundred sixty-eight and fifty hundredths (968.50) feet to a county bound, thence running on a curve to the left on a radius of one thousand three hundred fifty-seven and ninety-seven hundredths (1,357.97) feet through said land of Clark and through other land of Azel H. Chace and Edna M. Chace three hundred twenty-three and eighty-five hundredths (323.85) feet to a county bound.

Then beginning again at a county bound set in other land of Malcolm G. Ashley and Barbara May Ashley, said bound bears south $69^{\circ} 58' 00''$ east and is three hundred sixty-five and forty-one hundredths (365.41) feet distant from the last-described bound. The southerly line of Howland Street thence runs on a curve starting southeasterly and curving more southerly on a radius of eight hundred forty and twenty-five hundredths (840.25) feet through said land of Ashley four hundred nineteen and fifty-nine hundredths (419.59) feet to a county bound, thence running south $41^{\circ} 21' 20''$ east through said land of Ashley two hundred fifty-one and fifty hundredths (251.50) feet to a county bound, thence running on a curve to the left on a radius of two thousand four hundred forty-two and fifteen hundredths (2,442.15) feet through said land of Ashley, across a way to railroad, through land of Leroy L. Ashley (Ernest A. Ashley, Life Interest) and through other land of Russell G. Chace and Dorothy I. Chace six hundred eighty-one and eighty-six hundredths (681.86) feet to a county bound, thence running south $57^{\circ} 21' 10''$ east through said land of Chace four hundred sixty-nine and twenty-nine hundredths (469.29) feet to a county

bound, thence running on a curve to the left on a radius of eight hundred fifty-two and eleven hundredths (852.11) feet through said land of Chace four hundred seventy-nine and ninety-two hundredths (479.92) feet to a county bound, thence running south $89^{\circ} 37' 20''$ east through said land of Chace and through other land of Paul C. Leonard and Winona S. Leonard four hundred sixty-three and fifty-two hundredths (463.52) feet to a county bound, thence running on a curve to the right on a radius of seven hundred ninety-one and sixty-four hundredths (791.64) feet through said land of Leonard two hundred fifty and seventy hundredths (250.70) feet to a county bound, thence running south $71^{\circ} 28' 40''$ east through said land of Leonard and through land of Town of Lakeville one thousand four hundred thirty-seven and twelve hundredths (1,437.12) feet to a county bound, thence running on a curve to the right on a radius of one thousand five hundred sixty-five and ninety-four hundredths (1,565.94) feet through said land of Town of Lakeville and through other land of Paul C. Leonard and Winona S. Leonard six hundred three and sixty-three hundredths (603.63) feet to a county bound, thence running south $49^{\circ} 23' 30''$ east through said land of Leonard one thousand two hundred eighty-eight and one hundredth (1,288.01) feet to a county bound, thence running on a curve to the right on a radius of four thousand ninety-seven and eighty-seven hundredths (4,097.87) feet through said land of Leonard one hundred ninety-eight and eighty-seven hundredths (198.87) feet to a county bound, thence running south $46^{\circ} 36' 40''$ east through said land of Leonard five hundred fifteen and seventy-three hundredths (515.73) feet to a county bound, thence running on a curve to the left on a radius of four thousand forty-nine and thirty-seven hundredths (4,049.37) feet through said land of Leonard three hundred eighty-one and eighty-four hundredths (381.84) feet to a county bound, thence running south $52^{\circ} 00' 50''$ east through said land of Leonard five hundred eleven and twenty-eight hundredths (511.28) feet to a county bound, thence running on a curve to the right on a radius of seven hundred ninety-five and forty-nine hundredths (795.49) feet through said land of Leonard and through other land of Azel H. Chace and Edna M. Chace five hundred eighty-four and eighty-two hundredths (584.82) feet to a county bound and thence running south $9^{\circ} 53' 30''$ east through said land of Chace eighty-nine and sixty-one hundredths (89.61) feet to a county bound set in or near the division line between the Town of Lakeville, Plymouth County, and the Town of Freetown, Bristol County, said bound bears south $81^{\circ} 04' 00''$ west and is forty-five and one hundredth (45.01) feet distant from the last-described bound in the above-described northerly line of Howland Street.

And the easement over all the land lying between the above-

described lines is hereby taken for highway purposes, including the right to slope.

Said street when constructed shall be constructed on the center line of the above-described layout and the grade of the center of said highway shall be such as to make the way safe and convenient for public travel and shall be to the satisfaction of the County Commissioners.

Said road where sidelines are parallel shall be forty-five (45.00) feet in width.

All of that part of Howland Street lying outside the above-described lines is hereby discontinued as a public highway except that portion crossing The New York, New Haven and Hartford Railroad Company and that portion lying east and west of Railroad location to newly described points.

In the foregoing description, abutting property is stated as owned by those shown as owners on said plan, but it shall be understood that the reference in each case is to the land shown on said plan as owned by the person or persons named whoever in fact the owners may be.

For a further identification and a more particular description reference is hereby made to a plan entitled "Decree No. 1112. Plan of Howland Street, in the Town of Lakeville" as laid out by the County Commissioners under petition of the Selectmen filed November 21, 1950, drawn on a scale of forty (40.00) feet to an inch by Lewis W. Perkins, County Engineer, herewith filed and made a part of this decree.

The grade of the center of the above-described highway when fully completed in accordance with this decree is to conform to the grade of the said highway as at present constructed. Trees on the areas taken are not to be cut by the owners, but such trees as are designated by the County Commissioners will be cut into suitable lengths and deposited on other land of the owners by the contractor. If walls and fences are moved, the work will be done under construction without expense to owners. Owners of land taken as aforesaid are required to remove their buildings and other obstructions from the lands so taken within thirty days from the date of entry for construction.

The inhabitants of the town of Lakeville aforesaid, are hereby ordered to cause said highway to be constructed as aforesaid, made safe and convenient for the public travel, and to the acceptance of the County Commissioners before the tenth day of March A. D., 1955.

The sums hereinafter named are awarded to the persons and corporations over whose lands easements are taken for said highway or who suffer damages on account thereof, to be paid from the County Treasury as soon as said town shall enter upon and take possession of said lands for the

purpose of construction, to wit:

<u>Parcel No.</u>	<u>Supposed Owner</u>	<u>Sq.Ft. Taken</u>	<u>Sq. Ft. Discontinued</u>	<u>Award</u>
1	Clarence H. Clark	43,040	6,710	\$10.00
2	Clarence H. Clark	16,400	---	5.00
3	Jennie G. Ashley	---	435	---
4	Armando Tavares	9,125	815	3.00
5	Stanley Kwolek	4,550	---	2.00
6	James O. Haskins & Julius C. Haskins	50	110	1.00
7	Clarence H. Clark	29,370	200	10.00
8	Ethan A. Pierce	---	20	---
9	Norman DesRosiers	3,750	---	2.00
10	Clarence H. Clark	12,560	6,125	5.00
11	Azel H. Chace & Edna M. Chace	1,120	---	1.00
12	Azel H. Chace & Edna M. Chace	700	---	1.00
13	Malcolm G. Ashley & Barbara May Ashley	220	530	1.00
14	Malcolm G. Ashley & Barbara May Ashley	13,850	---	5.00
15	Ernest A. Ashley	2,510	1,450	2.00
16	Leroy L. Ashley (Ernest A. Ashley, Life Interest)	4,800	---	5.00
17	Russell G. Chace & Dorothy I. Chace	22,000	3,290	15.00
18	Russell G. Chace & Dorothy I. Chace	320	7,540	1.00
19	Paul C. Leonard	---	6,160	---
20	Paul C. Leonard & Winona S. Leonard	39,125	6,630	20.00
21	Paul C. Leonard & Winona S. Leonard	440	7,530	1.00
22	Robert E. Ashley	4,850	---	2.00
23	Estate of George H. Sayles; Bessie H. May, Bertha M. Neal, Robert L. Sayles & Eleanor M. Miller	2,610	150	1.00
24	Town of Lakeville	1,800	---	---
25	Paul C. Leonard & Winona S. Leonard	56,970	---	25.00
26	Harold G. Hullihen & Alice A. Hullihen	14,550	---	5.00
27	Paul C. Leonard & Winona S. Leonard	25,590	---	10.00
28	Hartley Saw Mill Company	3,170	3,170	1.00
29	Azel H. Chace & Edna M. Chace	21,170	---	5.00

All names of owners herein given, although supposed to be correct are such only as matters of opinion and belief.

And said Commissioners order that the foregoing return be filed, accepted and recorded, and that an attested copy thereof be filed in the Registry of Deeds for the County of Plymouth and that an attested copy be transmitted to the Clerk of the Town of Lakeville within the limits of which town said highway described herein lies.

In Witness whereof, we hereunto set our hands and the seal of said County of Plymouth this tenth day of March in the year of our Lord nineteen hundred and fifty-three.

(seal))
 Leo F. Nourse)
 Elva M. Bent)
 Norman G. MacDonald)

County
 Commissioners

On the petition of the Selectmen of Carver presented to the County Commissioners of Plymouth County at their meeting holden at Plymouth on the eighth day of May in the year of our Lord nineteen hundred and fifty-one representing that the highway in said town known as Indian Street between Rochester Road and Seipet Street is narrow, crooked and inconvenient for use and in need of specific repair, locating anew, or relocation, and the intersections of said highway with connecting streets are dangerous for public travel, reference being had to the petition filed of record in the case.

The County Commissioners, pursuant to an order of notice duly published, posted and served, by which all persons and corporations interested had due notice thereof, met to view the premises at the County Commissioners' Office, Plymouth, in said County on the twentieth day of May A. D. 1952, at 2:00 o'clock in the afternoon, and after viewing the premises and hearing all persons and corporations who desired to be heard, they adjudicate and determine that common convenience and necessity require that the prayer of said petition be granted as hereafter set forth; no person/^{or corporation} then or at any other time objecting thereto.

And they continue and adjourn said proceedings from time to time for further consideration and to make return thereof, all persons and corporations interested having due notice thereof to a meeting of the County Commissioners held at their office in Plymouth on the tenth day of March A. D. 1953, when and where they proceed to complete said proceedings and make return thereof as follows, to wit:-

DESCRIPTION OF THE LINES OF INDIAN STREET
IN THE TOWN OF CARVER, BETWEEN ROCHESTER
ROAD AND SEIPET STREET, AS LAID OUT BY THE
COUNTY COMMISSIONERS UNDER PETITION OF THE
SELECTMEN FILED MAY 8, 1951 AND DECREE NO.
1123.

Northerly Line:

The northerly line of Indian Street begins at a county bound set in land of Henry C. McFarlin near Rochester Road. The northerly line (sideline) of Indian Street thence runs north 54° 35' 00" east (True Meridian) through, by and through said land of McFarlin three hundred twelve and sixty hundredths (312.60) feet to a county bound, thence running on a curve to the right on a radius of five hundred fifteen and eighty-three hundredths (515.83) feet through said land of McFarlin and through land of Estate of John Alorie five hundred seventy-nine and nine hundredths (579.09) feet to a county bound marking a point of reverse curve, thence running on a curve to the left on a radius of four hundred twenty-eight and forty-nine hundredths (428.49) feet through and by said

NO. 1123

RETURN OF LOCA-
TIONINDIAN STREET,
CARVERMarch 10, 1953

land of Alorie Estate three hundred sixty-five and sixty-two hundredths (365.62) feet to a county bound, thence running north $70^{\circ} 01' 00''$ east by said land of Alorie Estate, by land of Alice J. Bartholomew, by and through land of Albino Perry and through other land of Alice J. Bartholomew seven hundred seventy-nine and eighty-five hundredths (779.85) feet to a county bound, thence running on a curve to the left on a radius of seven hundred ninety-seven and fifty hundredths (797.50) feet through said land of Bartholomew and through land of Ellis D. Atwood, Inc. six hundred fifty-one and sixty-six hundredths (651.66) feet to a county bound, thence running north $23^{\circ} 11' 55''$ east through, by and through said land of Atwood, Inc. nine hundred thirty-seven and twenty-four hundredths (937.24) feet to a county bound, thence running on a curve to the right on a radius of five hundred forty-five and thirty-five hundredths (545.35) feet through, by and through said land of Atwood, Inc. four hundred fifty-two and one hundredth (452.01) feet to a county bound, thence running north $70^{\circ} 41' 15''$ east through said land of Atwood, Inc. two hundred fourteen and thirty hundredths (214.30) feet to a county bound, thence running on a curve to the left on a radius of one thousand one hundred ninety and forty-four hundredths (1,190.44) feet through and by said land of Atwood, Inc. and by and through land of Marjorie Griffith and Carroll D. Griffith six hundred fourteen and fourteen hundredths (614.14) feet to a county bound, thence running north $41^{\circ} 07' 45''$ east through said land of Griffith two hundred fourteen and two hundred fifty-five thousandths (412.255) feet to a county bound and thence running on a curve to the left on a radius of seventy (70.00) feet through said land of Griffith one hundred nine and sixty-one hundredths (109.61) feet to a county bound set in the westerly line of Seipet Street as laid out by the County Commissioners under their Decree No. 1053.

Southerly Line:

The southerly line of Indian Street begins at a county bound set in the easterly line of Doleboro Avenue at land of Gustavus G. Atwood, said bound bears south $20^{\circ} 07' 30''$ west and is seventy-nine and fifty-three hundredths (79.53) feet distant from the first-described bound in the above-described northerly line of Indian Street. The southerly line (sideline) of Indian Street thence runs north $54^{\circ} 35' 00''$ east through said land of Atwood three hundred seventy-eight and eighteen hundredths (378.18) feet to a county bound, thence running on a curve to the right on a radius of four hundred seventy and eighty-three hundredths (470.83) feet through said land of Atwood, through land of Alice J. Bartholomew, through land of Joaquim Gomes Thimas, through land of Lillian Portas and through other land

of Gustavus G. Atwood five hundred twenty-eight and fifty-seven hundredths (528.57) feet to a county bound marking a point of reverse curve, thence running on a curve to the left on a radius of four hundred seventy-three and forty-nine hundredths (473.49) feet through said land of Atwood and through other land of Alice J. Bartholomew four hundred four and two hundredths (404.02) feet to a county bound, thence running north 70° 01' 00" east through and by said land of Bartholomew and in old Indian Street seven hundred seventy-nine and eighty-five hundredths (779.85) feet to a county bound, thence running on a curve to the left on a radius of eight hundred forty-two and fifty hundredths (842.50) feet in old Indian Street, through land of Alice J. Bartholomew and through, by and through other land of Marjorie Griffith and Carroll D. Griffith six hundred eighty-eight and forty-three hundredths (688.43) feet to a county bound, thence running north 23° 11' 55" east through said land of Griffith eight hundred thirty-seven and twenty-four hundredths (837.24) feet to a county bound, thence running on a curve to the right on a radius of seven hundred twenty-seven and sixty-eight hundredths (727.68) feet through said land of Griffith six hundred three and thirteen hundredths (603.13) feet to a county bound, thence running north 70° 41' 15" east through said land of Griffith one hundred fourteen and thirty hundredths (114.30) feet to a county bound, thence running on a curve to the left on a radius of one thousand two hundred thirty-five and forty-four hundredths (1,235.44) feet through said land of Griffith six hundred thirty-seven and thirty-five hundredths (637.35) feet to a county bound, thence running north 41° 07' 45" east through said land of Griffith two hundred twenty-seven and sixty-two hundredths (227.62) feet to a county bound and thence running on a curve to the right on a radius of seventy (70.00) feet through said land of Griffith one hundred two and two hundredths (102.02) feet to a county bound set in the westerly line of Seipet Street as laid out by the County Commissioners under their Decree No. 1053; the easterly endline thence runs from the last-described bound north 55° 22' 10" west in the westerly line of Seipet Street fifty-six and seven hundredths (56.07) feet to a point and thence running on a curve to the right on a radius of one thousand twenty-four and ninety-one hundredths (1,024.91) feet in the westerly line of Seipet Street one hundred twenty-one and twenty-seven hundredths (121.27) feet to the last-described bound in the above-described northerly line of Indian Street.

And the easement over all the land lying between the above-described lines is hereby taken for highway purposes, including the right to slope.

Said street when constructed shall be constructed on the center line of the above-described layout and the grade of the center of said highway shall be such as to make the way safe and convenient for public travel and shall be to the satisfaction of the County Commissioners.

Said road where sidelines are parallel shall be forty-five (45.00) feet in width.

All of that part of the old highway lying outside the above-described lines shall be discontinued as a public highway when the new roadway has been constructed within the limits of the above-described lines to the satisfaction of the County Commissioners.

In the foregoing description, abutting property is stated as owned by those shown as owners on said plan, but it shall be understood that the reference in each case is to the land shown on said plan as owned by the person or persons named whoever in fact the owners may be.

For a further identification and a more particular description reference is hereby made to a plan entitled "Decree No. 1123. Plan of Indian Street, in the Town of Carver" as laid out by the County Commissioners under petition of the Selectmen filed May 8, 1951, drawn on a scale of forty (40.00) feet to an inch by Lewis W. Perkins, County Engineer, herewith filed and made a part of this decree.

The grade of the center of the above-described highway when fully completed in accordance with this decree is to conform to the grade of the said highway as at present constructed. Trees on the areas taken are not to be cut by the owners, but such trees as are designated by the County Commissioners will be cut into suitable lengths and deposited on other land of the owners by the contractor. If walls and fences are moved, the work will be done under construction without expense to owners. Owners of land taken as aforesaid are required to remove their buildings and other obstructions from the lands so taken within thirty days from the date of entry for construction.

The inhabitants of the town of Carver aforesaid, are hereby ordered to cause said highway to be constructed as aforesaid, made safe and convenient for the public travel, and to the acceptance of the County Commissioners before the tenth day of March A. D., 1955.

The sums hereinafter named are awarded to the persons and corporations over whose lands easements are taken for said highway or who suffer damages on account thereof, to be paid from the Town Treasury reimbursement of one-half the total amount to be made by the County as soon as said town shall enter upon and take possession of said lands for the purpose of construction, to wit:

<u>Parcel No.</u>	<u>Supposed Owner</u>	<u>Sq. Ft. Taken</u>	<u>Sq. Ft. Discontinued</u>	<u>Award</u>
1	Gustavus G. Atwood	4,930	---	\$50.00
2	Henry C. McFarlin	1,600	30	25.00
3	Alice J. Bartholomew	1,170	---	10.00
4	Estate of John Alorie	4,100	2,600	40.00
5	Joaquim Gomes Thimas (Hedge to be moved under construction)	580	---	6.00
6	Lillian Portas	290	---	3.00
7	Gustavus G. Atwood	4,420	---	20.00
8	Alice J. Bartholomew	16,350	5,650	25.00
9	Alice J. Bartholomew	---	2,030	-- --
10	Albino Perry	300	1,140	1.00
11	Alice J. Bartholomew	13,600	---	20.00
12	Marjorie Griffith & Carroll D. Griffith	35,060	1,100	35.00
13	Ellis D. Atwood, Inc.	13,120	400	20.00
14	Marjorie Griffith & Carroll D. Griffith	2,430	1,570	5.00

All names of owners herein given, although supposed to be correct are such only as matters of opinion and belief.

And said Commissioners order that the foregoing return be filed, accepted and recorded, and that an attested copy thereof be filed in the Registry of Deeds for the County of Plymouth and that an attested copy be transmitted to the Clerk of the Town of Carver within the limits of which town said highway described herein lies.


In Witness whereof, we hereunto set our hands and the seal of said County of Plymouth this tenth day of March in the year of our Lord nineteen hundred and fifty-three.


(seal)

Leo F. Nourse
Elva M. Bent
Norman G. MacDonald

}
County
Commissioners

--





PLYMOUTH, ss.

AT A REGULAR STATUTORY MEETING OF THE COUNTY COMMISSIONERS OF PLYMOUTH COUNTY, HOLDEN AT PLYMOUTH WITHIN AND FOR SAID COUNTY, ON THE THIRD TUESDAY OF MARCH A. D. 1953, BEING THE SEVENTEENTH DAY OF SAID MONTH:

PRESENT:

HON. LEO F. NOURSE, Bridgewater, Chairman
 HON. ELVA M. BENT, Brockton
 HON. NORMAN G. MacDONALD, Hanson

On the petition of the Selectmen of Lakeville presented to the County Commissioners of Plymouth County at their meeting holden at Plymouth on the twenty-first day of November in the year of our Lord nineteen hundred and fifty representing that the highway in said town known as Leonard Street, from Taunton Street to Southworth Street, and part of Southworth Street, from Leonard Street to Rhode Island Road, is narrow, crooked and inconvenient for use and in need of specific repair, locating anew, or relocation, and the intersections of said highway with connecting streets are dangerous for public travel, reference being had to the petition filed of record in the case.

The County Commissioners, pursuant to an order of notice duly published, posted and served, by which all persons and corporations interested had due notice thereof, met to view the premises at the County Commissioners' Office, Plymouth, in said County on the eighth day of April A. D. 1952, at 1:30 o'clock in the afternoon, and after viewing the premises and hearing all persons and corporations who desired to be heard, they adjudicate and determine that common convenience and necessity require that the prayer of said petition be granted as hereafter set forth; no person or corporation then or at any other time objecting thereto.

And they continue and adjourn said proceedings from time to time for further consideration and to make return thereof, all persons and corporations interested having due notice thereof to a meeting of the County Commissioners held at their office in Plymouth on the seventeenth day of March A. D. 1953, when and where they proceed to complete said proceedings and make return thereof as follows, to wit:-

DESCRIPTION OF THE LINES OF A PART OF SOUTHWORTH STREET IN THE TOWN OF LAKEVILLE, FROM LEONARD STREET TO RHODE ISLAND ROAD AND LEONARD STREET IN SAID TOWN, FROM TAUNTON STREET TO SOUTHWORTH STREET, AS LAID OUT BY THE COUNTY COMMISSIONERS UNDER PETITION OF THE SELECTMEN FILED NOVEMBER 21, 1950 AND DECREE NO. 1111.

NO. 1111

RETURN OF LOCATIONPART OF SOUTHWORTH STREET AND LEONARD STREET, LAKEVILLEMarch 17, 1953

Westerly Line of a part of Southworth Street:

The westerly line (sideline) of a part of Southworth Street begins at a county bound set in the northerly line of Rhode Island Road as laid out by the County Commissioners under their Decree No. 1003. The westerly line of Southworth Street thence runs on a curve starting north-easterly and curving easterly, northerly and northwesterly on a radius of fifty-five and two hundredths (55.02) feet by and through land of Joseph and Octavie Gauthier one hundred two and seventy-six hundredths (102.76) feet to a county bound, thence running north 22° 44' 00" west (Magnetic Meridian) through said land of Gauthier, through land of Leonard F. Lawrence and Nellie A. Lawrence, through land of George H. Taylor, through land of Maurice W. Washburn and through land of Lillian M. Conway, Louise O. Shore and Alice E. Taylor two thousand seven hundred twenty-one and fifty-nine hundredths (2,721.59) feet to a county bound, thence running on a curve to the right on a radius of eight hundred forty-five and one hundredth (845.01) feet through said land of Conway, Shore and Taylor two hundred sixty-three and thirty-six hundredths (263.36) feet to a county bound marking a point of reverse curve, thence running on a curve to the left on a radius of one hundred and twenty (120.00) feet through said land of Conway, Shore and Taylor eighty-seven and twenty hundredths (87.20) feet to a county bound and thence running north 46° 30' 40" west by said land of Conway, Shore and Taylor one hundred twelve and seventeen hundredths (112.17) feet to a county bound marking the northerly terminus of the above-described part of the westerly sideline of Southworth Street.

Easterly Line of a part of Southworth Street:

The easterly line (sideline) of a part of Southworth Street begins at a county bound set in the northerly line of Rhode Island Road as laid out by the County Commissioners under their Decree No. 1003, said bound bears south 80° 59' 40" east and is two hundred fifteen and four hundredths (215.04) feet distant from the first-described bound in the above-described westerly line. The easterly line of Southworth Street thence runs on a curve starting northwesterly and curving more northerly on a radius of one hundred twenty-three and thirty-one hundredths (123.31) feet by land of Joseph B. Madden and Julia Madden one hundred thirty-four and ninety-five hundredths (134.95) feet to a county bound, thence running north 22° 44' 00" west through said land of Madden, through land of Edward L. Perry and Addie O. Perry, through land of Aaron H. Beech, through land of N. Merrill Sampson and through and by land of Louise O. Shore two thousand seven hundred seventy-seven and seventy-five hundredths (2,777.75)

feet to a county bound, thence running on a curve to the right on a radius of eight hundred and one hundredth (800.01) feet by and through land of Frederick S. Weston and through land of Charles W. Angers and Dorothy P. Angers three hundred thirty and ten hundredths (330.10) feet to a county bound marking the northerly terminus of the above-described easterly sideline of Southworth Street. The last-described bound also marks the southerly terminus of the easterly sideline of Leonard Street.

Division Line:

The division line between Southworth Street and Leonard Street runs north $51^{\circ} 42' 20''$ west from the last-described bound for a distance of one hundred sixty-four and ninety-one hundredths (164.91) feet to a county bound set in land of Paul A. Angers, said bound bears north $43^{\circ} 29' 20''$ east and is forty-five (45.00) feet distant from the last-described bound in the above-described westerly line of Southworth Street.

Westerly Line of Leonard Street:

The westerly line (sideline) of Leonard Street begins at a county bound set in the northerly line of Southworth Street at land of Paul A. Angers. The westerly line of Leonard Street thence runs on a curve starting southeasterly and curving easterly and northeasterly on a radius of sixty (60.00) feet through land of Paul A. Angers one hundred twenty-six and seventy-six hundredths (126.76) feet to a county bound marking a point of reverse curve, thence running on a curve to the right on a radius of six hundred sixty-one and ninety-eight hundredths (661.98) feet through said land of Angers seventy-one and seventy-one hundredths (71.71) feet to a county bound marking a point of compound curve, thence running on a curve to the left on a radius of seven thousand four hundred and ninety-five (7,495.00) feet through said land of Angers, through land of Alfred N. Cabral and through land of Adella E. Rounseville and Lucy A. Westgate nine hundred nineteen and thirty-two hundredths (919.32) feet to a county bound, thence running north $11^{\circ} 37' 00''$ east through said land of Rounseville and Westgate, by and through land of Nellie F. Desmond seven hundred sixty-two and seventy-one hundredths (762.71) feet to a county bound, thence running on a curve to the left on a radius of eight hundred (800.00) feet through said land of Desmond, through land of John V. Churchill and Helen L. Churchill and through and by land of Lester A. Cram three hundred seventy-four and twenty-eight hundredths (374.28) feet to a county bound, thence running north $15^{\circ} 11' 20''$ west by said land of Cram about forty-five and thirty-three hundredths (45.33) feet to the south line of right of way of The New York, New Haven and Hartford Railroad

Company.

Then beginning again on the north line of right of way of The New York, New Haven and Hartford Railroad Company, said point bearing north $15^{\circ} 11' 20''$ west and seventy-three and sixty-six hundredths (73.66) feet distant from last-described point, thence running north $15^{\circ} 11' 20''$ west by land of James A. Curry and Violet R. Curry about three hundred five and sixty-one hundredths (305.61) feet to a county bound and thence running on a curve to the left on a radius of ninety (90.00) feet by and through said land of Curry one hundred ten and thirty-six hundredths (110.36) feet to a county bound set in the southerly line of Taunton Street.

Easterly Line of Leonard Street:

The easterly line (sideline) of Leonard Street begins at a county bound, said bound being the last-described bound in the easterly sideline of Southworth Street in land of Charles W. Angers and Dorothy P. Angers, said bound bears south $51^{\circ} 42' 20''$ east and is one hundred sixty-four and ninety-one hundredths (164.91) feet distant from the first-described bound in the above-described easterly line of Leonard Street. The easterly line of Leonard Street thence runs on a curve starting northerly and curving northeasterly on a radius of six hundred sixteen and ninety-eight hundredths (616.98) feet through said land of Angers and through land of Charles W. Angers one hundred ninety and ninety-nine hundredths (190.99) feet to a county bound marking a point of reverse curve, thence running on a curve to the left on a radius of seven thousand five hundred and forty (7,540.00) feet through and by said land of Charles W. Angers, across old Leonard Street and through land of Adella E. Rounseville and Lucy A. Westgate nine hundred twenty-four and eighty-four hundredths (924.84) feet to a county bound, thence running north $11^{\circ} 37' 00''$ east through said land of Rounseville and Westgate, across old Leonard Street and through and by land of William Howard and Yvonne R. Howard and by land of Charles E. Colvin and Gertrude E. Colvin seven hundred sixty-two and seventy-one hundredths (762.71) feet to a county bound, thence running on a curve to the left on a radius of eight hundred and forty-five (845.00) feet by said land of Colvin three hundred ninety-five and thirty-three hundredths (395.33) feet to a county bound, thence running north $15^{\circ} 11' 20''$ west by said land of Colvin about twenty-three and three hundredths (23.03) feet to a right of way of The New York, New Haven and Hartford Railroad Company.

Then beginning again at north side of right of way of The New York, New Haven and Hartford Railroad Company, said point bearing north

15° 11' 20" west and seventy-three and sixty-six hundredths (73.66) feet distant from the last-described point and thence running north 15° 11' 20" west by land of William D. Osborne and Alfred B. Osborne about three hundred five and ninety-four hundredths (305.94) feet to a county bound and thence running on a curve to the right on a radius of seventy (70.00) feet by and through said land of Osborne one hundred nineteen and ninety-six hundredths (119.96) feet to a county bound set in the southerly line of Taunton Street, said bound bears north 86° 16' 00" east and is one hundred eighty-eight and three hundred fifteen thousandths (188.315) feet distant from the last-described bound in the above-described westerly line of Leonard Street.

And the easement over all the land lying between the above-described lines is hereby taken for highway purposes, including the right to slope.

Said streets when constructed shall be constructed on the center line of the above-described layout and the grade of the center of said highways shall be such as to make the ways safe and convenient for public travel and shall be to the satisfaction of the County Commissioners.

Said roads where sidelines are parallel shall be forty-five (45.00) feet in width.

All of that part of the old highways lying outside the above-described lines shall be discontinued as public highways when the new roadways have been constructed within the limits of the above-described lines to the satisfaction of the County Commissioners except that part marked "Not Discontinued".

In the foregoing description, abutting property is stated as owned by those shown as owners on said plan, but it shall be understood that the reference in each case is to the land shown on said plan as owned by the person or persons named whoever in fact the owners may be.

For a further identification and a more particular description reference is hereby made to a plan entitled "Decree No. 1111. Plan of part of Southworth Street and all of Leonard Street, in the Town of Lakeville" as laid out by the County Commissioners under petition of the Selectmen filed November 21, 1950, drawn on a scale of forty (40.00) feet to an inch by Lewis W. Perkins, County Engineer, herewith filed and made a part of this decree.

The grade of the center of the above-described highway when fully completed in accordance with this decree is to conform to the grade of the said highway as at present constructed. Trees on the areas taken are not to be cut by the owners, but such trees as are designated by the County

Commissioners will be cut into suitable lengths and deposited on other land of the owners by the contractor. If walls and fences are moved, the work will be done under construction without expense to owners. Owners of land taken as aforesaid are required to remove their buildings and other obstructions from the lands so taken within thirty days from the date of entry for construction.

The inhabitants of the town of Lakeville aforesaid, are hereby ordered to cause said highway to be constructed as aforesaid, made safe and convenient for the public travel, and to the acceptance of the County Commissioners before the seventeenth day of March A. D., 1955.

The sums hereinafter named are awarded to the persons and corporations over whose lands easements are taken for said highway or who suffer damages on account thereof, to be paid from the County Treasury as soon as said town shall enter upon and take possession of said lands for the purpose of construction, to wit:

<u>Parcel No.</u>	<u>Supposed Owner</u>	<u>Sq.Ft. Taken</u>	<u>Sq. Ft. Discontinued</u>	<u>Award</u>
1	Joseph B. Madden & Julia Madden	4,500	80	\$ 15.00
2	Joseph & Octavie Gauthier (Wall to be moved under construction)	9,000	---	15.00
3	Edward L. Perry & Addie O. Perry (Wall to be moved under construction)	2,950	---	25.00
4	Aaron H. Beech	7,780	---	5.00
5	Leonard F. Lawrence & Nellie A. Lawrence	1,070	---	5.00
6	George H. Taylor	260	---	1.00
7	Maurice W. Washburn	3,750	---	5.00
8	N. Merrill Sampson	1,800	---	1.00
9	Lillian M. Conway, Louise O. Shore & Alice E. Taylor	8,700	---	25.00
10	Louise O. Shore	210	15	1.00
11	Frederick S. Weston	10	1,920	1.00
12	Charles W. Angers & Dorothy P. Angers	2,000	---	10.00
13	Paul A. Angers	7,940	---	10.00
14	Charles W. Angers	2,050	---	1.00
15	Alfred N. Cabral	1,960	---	2.00
16	Adella E. Rounseville & Lucy A. Westgate	35,980	---	10.00
17	William Howard & Yvonne R. Howard	1,540	10	1.00
18	Nellie F. Desmond	1,280	---	1.00
19	Charles E. Colvin & Gertrude E. Colvin	---	3,440	---
20	John V. Churchill & Helen L. Churchill	1,150	---	1.00
21	Lester A. Cram	435	200	1.00
22	William D. Osborne & Alfred B. Osborne	1,270	1,000	1.00
23	James A. Curry & Violet R. Curry	620	720	1.00

All names of owners herein given, although supposed to be correct, are such only as matters of opinion and belief.

And said Commissioners order that the foregoing return be filed, accepted and recorded, and that an attested copy thereof be filed in the Registry of Deeds for the County of Plymouth and that an attested copy be transmitted to the Clerk of the Town of Lakeville within the limits of

which town said highway described herein lies.

(seal)

In Witness whereof, we hereunto set our hands and the seal of said County of Plymouth this seventeenth day of March in the year of our Lord nineteen hundred and fifty-three.

Leo F. Nourse
Elva M. Bent
Norman G. MacDonald) County Commissioners

On the petition of the Selectmen of Bridgewater presented to the County Commissioners of Plymouth County at their meeting holden at Plymouth on the twenty-fourth day of July in the year of our Lord nineteen hundred and fifty-one representing that the highway in said town known as Forest Street between Vernon Street and South Street is narrow, crooked and inconvenient for use and need of specific repair, locating anew, or relocation, and the intersections of said highway with connecting streets are dangerous for public travel, reference being had to the petition filed of record in the case.

The County Commissioners, pursuant to an order of notice duly published, posted and served, by which all persons and corporations interested had due notice thereof, met to view the premises at the County Commissioners' Office, Plymouth, in said County on the twenty-ninth day of April A. D. 1952, at 1:30 o'clock in the afternoon, and after viewing the premises and hearing all persons and corporations who desired to be heard, they adjudicate and determine that common convenience and necessity require that the prayer of said petition be granted as hereafter set forth, no person or corporation then or at any other time objecting thereto.

And they continue and adjourn said proceedings from time to time for further consideration and to make return thereof, all persons and corporations interested having due notice thereof to a meeting of the County Commissioners held at their office in Plymouth on the seventeenth day of March A. D. 1953, when and where they proceed to complete said proceedings and make return thereof as follows, to wit:-

DESCRIPTION OF THE LINES OF FOREST STREET IN THE TOWN OF BRIDGEWATER, BETWEEN VERNON STREET AND SOUTH STREET, AS LAID OUT BY THE COUNTY COMMISSIONERS UNDER PETITION OF THE SELECTMEN FILED JULY 24, 1951 AND DECREE NO. 1127.

NO. 1127
RETURN OF LOCATION
FOREST STREET,
BRIDGEWATER
March 17, 1953

Northerly Line:

The northerly line (sideline) of Forest Street begins at a county bound set in the easterly line of Vernon Street at land of Harold E. Veronesi and Harriet A. Veronesi. The northerly line of Forest Street thence runs on a curve starting southeasterly and curving easterly and northeasterly on a radius of forty-five (45.00) feet through and by said land of Veronesi eighty-three and three hundredths (83.03) feet to a county bound, thence running north $64^{\circ} 22' 20''$ east (True Meridian) by said land of Veronesi one hundred seventy-six and thirty-nine hundredths (176.39) feet to a county bound, thence running on a curve to the left on a radius of eight hundred fifty-eight and sixty-nine hundredths (858.69) feet by said land of Veronesi, by, through and by land of Arthur H. Nystrom and in old Forest Street five hundred twenty-eight and thirty-seven hundredths (528.37) feet to a county bound, thence running north $29^{\circ} 07' 00''$ east in old Forest Street one hundred thirteen and seventeen hundredths (113.17) feet to a county bound, thence running on a curve to the right on a radius of nine hundred forty-eight and twenty-seven hundredths (948.27) feet by said land of Nystrom, across old Forest Street and through land of Zygmunt Gorcynski eight hundred seven and seventy-five hundredths (807.75) feet to a county bound, thence running north $77^{\circ} 55' 20''$ east through said land of Gorcynski, across old Forest Street, through land of Annie M. Hutchinson and through and by land of Alice G. Leach one thousand one hundred ninety and eighteen hundredths (1,190.18) feet to a county bound, thence running on a curve to the left on a radius of three thousand eighty and fifty-five hundredths (3,080.55) feet through and by said land of Leach four hundred forty-five and ninety-six hundredths (445.96) feet to a county bound, thence running north $69^{\circ} 37' 40''$ east by said land of Leach two hundred thirty-two and ten hundredths (232.10) feet to a county bound, thence running on a curve to the right on a radius of two thousand seven hundred ninety-nine and seventy-one hundredths (2,799.71) feet by said land of Leach and by land of Walter Micwih and Prudence Micwih one hundred sixty-one and twenty-five hundredths (161.25) feet to a county bound, thence running north $72^{\circ} 55' 40''$ east by, through and by said land of Micwih two hundred thirty-two and twenty-four hundredths (232.24) feet to a county bound, thence running on a curve to the left on a radius of one thousand and thirteen hundredths (1,000.13) feet by said land of Micwih and by and through land of Joseph Mozzone and Bruno Mozzone three hundred forty-seven and twenty-two hundredths (347.22) feet to a county bound, thence running north $53^{\circ} 02' 10''$ east through said land of Mozzone, across old Forest Street, through land of John J.

Kairaitis and Monica V. Kairaitis and through land of William J. Welch and Catherine A. Welch eight hundred thirty-six and ninety-seven hundredths (836.97) feet to a county bound, thence running on a curve to the right on a radius of two thousand eight hundred three and eight hundredths (2,803.08) feet through and by said land of Welch three hundred forty-two and thirty-two hundredths (342.32) feet to a county bound, thence running north 60° 02' 00" east through said land of Welch and through land of Rose M. Shea one thousand one hundred fifty-three and fifty-five hundredths (1,153.55) feet to a county bound, thence running on a curve to the right on a radius of one thousand six hundred seventy-six and fifty hundredths (1,676.50) feet by said land of Shea and across old Forest Street three hundred three and twenty-five hundredths (303.25) feet to a county bound, thence running north 70° 23' 50" east by land of Teopil Shorzewski and Paulina Shorzewski, by land of Robert I. Baker and Bertha May Ordway and in old Forest Street three hundred eighty-nine and thirty-four hundredths (389.34) feet to a county bound and thence running on a curve to the left on a radius of eighty (80.00) feet in old Forest Street and through land of Walter Hruniak and Annie F. Hruniak eighty and thirty-four hundredths (80.34) feet to a county bound set in the westerly line of South Street.

Southerly Line:

The southerly line (sideline) of Forest Street begins at a county bound set in the easterly line of Vernon Street at land of Arthur C. Chaffee and Ruth E. Chaffee, said bound bears south 9° 54' 35" east and is one hundred sixty-two and ninety-seven hundredths (162.97) feet distant from the first-described bound in the above-described northerly line of Forest Street. The southerly line of Forest Street thence runs on a curve starting northwesterly and curving northerly and northeasterly on a radius of seventy-five (75.00) feet through said land of Chaffee ninety-seven and twenty-three hundredths (97.23) feet to a county bound, thence running north 64° 22' 20" east through said land of Chaffee one hundred ninety-one and sixty-six hundredths (191.66) feet to a county bound, thence running on a curve to the left on a radius of nine hundred three and sixty-nine hundredths (903.69) feet through said land of Chaffee and through, by and through land of Arthur H. Nystrom five hundred fifty-six and six hundredths (556.06) feet to a county bound, thence running north 29° 07' 00" east through said land of Nystrom, through land of Arthur C. Chaffee and Ruth E. Chaffee and through other land of Arthur H. Nystrom one hundred thirteen and seventeen hundredths (113.17) feet to a county bound, thence running on a curve to the right on a radius of nine hundred three and twenty-seven

hundredths (903.27) feet through said land of Nystrom and through land of Zygmunt Gorcynski seven hundred sixty-nine and forty-two hundredths (769.42) feet to a county bound, thence running north $77^{\circ} 55' 20''$ east through and by said land of Gorcynski and by land of Walter Micwih and Prudence Micwih one thousand one hundred ninety and eighteen hundredths (1,190.18) feet to a county bound, thence running on a curve to the left on a radius of three thousand one hundred twenty-five and fifty-five hundredths (3,125.55) feet by said land of Micwih four hundred fifty-two and forty-seven hundredths (452.47) feet to a county bound, thence running north $69^{\circ} 37' 40''$ east by said land of Micwih two hundred thirty-two and ten hundredths (232.10) feet to a county bound, thence running on a curve to the right on a radius of two thousand seven hundred fifty-four and seventy-one hundredths (2,754.71) feet by said land of Micwih one hundred fifty-eight and sixty-six hundredths (158.66) feet to a county bound, thence running north $72^{\circ} 55' 40''$ east by said land of Micwih two hundred thirty-two and twenty-four hundredths (232.24) feet to a county bound, thence running north $78^{\circ} 20' 50''$ east by said land of Micwih and by land of John J. Kairaitis and Monica V. Kairaitis one hundred forty-five and eighty-six hundredths (145.86) feet to a county bound, thence running north $53^{\circ} 02' 10''$ east by said land of Kairaitis and by land of William J. Welch and Catherine A. Welch one thousand sixty and seventy-one hundredths (1,060.71) feet to a county bound, thence running on a curve to the right on a radius of two thousand seven hundred fifty-eight and eight hundredths (2,758.08) feet by and through said land of Welch three hundred thirty-six and eighty-three hundredths (336.83) feet to a county bound, thence running north $60^{\circ} 02' 00''$ east by said land of Welch, in old Forest Street, by land of Teopil Shorzewski and Paulina Shorzewski, by land of Alfred W. Franchetti and Anna M. Franchetti and by other land of Teopil Shorzewski and Paulina Shorzewski one thousand one hundred fifty-three and fifty-five hundredths (1,153.55) feet to a county bound, thence running on a curve to the right on a radius of one thousand six hundred thirty-one and fifty hundredths (1,631.50) feet through said land of Shorzewski two hundred ninety-five and eleven hundredths (295.11) feet to a county bound, thence running north $70^{\circ} 23' 50''$ east through said land of Shorzewski and through land of Robert I. Baker and Bertha May Ordway three hundred ten and forty-five hundredths (310.45) feet to a county bound and thence running on a curve to the right on a radius of forty-five (45.00) feet through said land of Baker and Ordway one hundred one and thirty hundredths (101.30) feet to a county bound set in the westerly line of South Street, said bound bears south $16^{\circ} 02' 20''$ west and is one hundred ninety-one and eighteen hundredths (191.18) feet distant from the last-described bound in the above-

described northerly line of Forest Street.

And the easement over all the land lying between the above-described lines is hereby taken for highway purposes, including the right to slope.

Said street when constructed shall be constructed on the center line of the above-described layout and the grade of the center of said highway shall be such as to make the way safe and convenient for public travel and shall be to the satisfaction of the County Commissioners.

Said road where sidelines are parallel shall be forty-five (45.00) feet in width.

Any part of old Forest Street lying outside the above-described lines except that portion marked "Not Discontinued", is hereby discontinued as a public highway.

In the foregoing description, abutting property is stated as owned by those shown as owners on said plan, but it shall be understood that the reference in each case is to the land shown on said plan as owned by the person or persons named whoever in fact the owners may be.

For a further identification and a more particular description reference is hereby made to a plan entitled "Decree No. 1127. Plan of Forest Street, in the Town of Bridgewater" as laid out by the County Commissioners under petition of the Selectmen filed July 24, 1951, drawn on a scale of forty (40.00) feet to an inch by Lewis W. Perkins, County Engineer, herewith filed and made a part of this decree.

The grade of the center of the above-described highway when fully completed in accordance with this decree is to conform to the grade of the said highway as at present constructed. Trees on the areas taken are not to be cut by the owners, but such trees as are designated by the County Commissioners will be cut into suitable lengths and deposited on other land of the owners by the contractor. If walls and fences are moved, the work will be done under construction without expense to owners. Owners of land taken as aforesaid are required to remove their buildings and other obstructions from the lands so taken within thirty days from the date of entry for construction.

The inhabitants of the town of Bridgewater aforesaid, are hereby ordered to cause said highway to be constructed as aforesaid, made safe and convenient for the public travel, and to the acceptance of the County Commissioners before the seventeenth day of March A. D., 1955.

The sums hereinafter named are awarded to the persons and corporations over whose lands easements are taken for said highway or who suffer damages on account thereof, to be paid from the Town Treasury as soon as

said town shall enter upon and take possession of said lands for the purpose of construction, to wit:

<u>Parcel No.</u>	<u>Supposed Owner</u>	<u>Sq.Ft. Taken</u>	<u>Sq. Ft. Discontinued</u>	<u>Award</u>
1	Arthur C. Chaffee & Ruth E. Chaffee	3,800	---	\$ 3.00
2	Harold E. Veronesi & Harriet A. Veronesi	640	1,690	5.00
3	Arthur H. Nystrom	5,100	1,490	2.00
4	Arthur H. Nystrom	2,560	4,460	2.00
5	Arthur C. Chaffee & Ruth E. Chaffee	440	---	1.00
6	Arthur H. Nystrom	4,175	---	3.00
7	Zygmunt Gorczynski	41,600	2,630	15.00
8	Annie M. Hutchinson	2,530	---	2.00
9	Alice G. Leach	4,610	2,890	5.00
10	Walter Micwih & Prudence Micwih	---	2,280	---
11	Walter Micwih & Prudence Micwih	40	1,690	1.00
12	John J. Kairaitis & Monica V. Kairaitis	---	2,630	---
13	Joseph Mozzone & Bruno Mozzone	700	30	1.00
14	John J. Kairaitis & Monica V. Kairaitis	2,210	---	2.00
15	William J. Welch & Catherine A. Welch	305	2,620	1.00
16	William J. Welch & Catherine A. Welch	2,350	370	2.00
17	Rose M. Shea	11,035	---	5.00
18	Teopil Shorzewski & Paulina Shorzewski	---	6,080	---
19	Alfred W. Franchetti & Anna M. Franchetti	---	2,995	---
20	Teopil Shorzewski & Paulina Shorzewski	920	2,350	1.00
21	Teopil Shorzewski & Paulina Shorzewski	---	25	---
22	Robert I. Baker & Bertha May Ordway	3,185	---	2.00
24	Walter Hruniak & Annie F. Hruniak	100	---	1.00

All names of owners herein given, although supposed to be correct, are such only as matters of opinion and belief.

And said Commissioners order that the foregoing return be filed, accepted and recorded, and that an attested copy thereof be filed in the Registry of Deeds for the County of Plymouth and that an attested copy be transmitted to the Clerk of the Town of Bridgewater within the limits of which town said highway described herein lies.

In Witness whereof, we hereunto set our hands and the seal of said County of Plymouth this seventeenth day of March in the year of our Lord nineteen hundred and fifty-three.

(seal)

Elva M. Bent
Norman G. MacDonald

County
Commissioners

It is ORDERED, in accordance with notice of intent approved by the County Commissioners on March 10, 1953 and certificate of employment filed thereafter, that Mary T. Keyes, of Dedham, be and hereby is appointed

SALARY ORDER
APPOINT M.T. KEYES
JUNIOR CLERK
SUP.PROB.OFFICE.
March 24, 1953

Junior Clerk in the Superior Court Probation Office, in Dedham, at the salary rate of \$2280. per annum, one-half of which is payable by the County of Plymouth, effective March 4, 1953.

Leo F. Nourse
Elva M. Bent
Norman G. MacDonald } County Commissioners

VOTED, in accordance with Chapter 128, Section 40, of the General Laws that Emiline Puddington of Hanson, Ralph McIlvana of Plympton and Joseph Teeling of Middleborough be and hereby are appointed as Trustees for County Aid to Agriculture for the term of three years beginning April 1, 1953 and ending March 31, 1956.

Leo F. Nourse
Elva M. Bent
Norman G. MacDonald } County Commissioners

VOTE
APPOINT TRUSTEES
COUNTY AID TO
AGRICULTURE
March 24, 1953

On the petition of the Selectmen of the Town of Duxbury presented to the County Commissioners of Plymouth County at their meeting holden at Plymouth on the twenty-first day of August in the year of our Lord nineteen hundred and fifty-one representing that part of the highway in said town known as Elm Street between Tobey Garden Street to junction of South and old Summer Streets and part of old Summer Street, between junction of South and Elm Streets to Route 3 (Summer Street), is narrow, crooked and inconvenient for use and in need of specific repair, locating anew, or relocation, and the intersections of said highway with connecting streets are dangerous for public travel, reference being had to the petition filed of record in the case.

The County Commissioners, pursuant to an order of notice duly published, posted and served, by which all persons and corporations interested had due notice thereof, met to view the premises at the County Commissioners' Office, Plymouth, in said County on the tenth day of June A. D. 1952, at 2:00 o'clock in the afternoon, and after viewing the premises and hearing all persons and corporations who desired to be heard, they adjudicate and determine that common convenience and necessity require that the prayer of said petition be granted as hereafter set forth; no person or corporation then or at any other time objecting thereto.

NO. 1128
DISMISSAL OF
PETITION
PART OF ELM
STREET AND PART
OF OLD SUMMER
STREET, DUXBURY
March 24, 1953

And they continue and adjourn said proceedings from time to time for further consideration and to make return thereof, all persons and corporations interested having due notice thereof to a meeting of the County Commissioners held at their office in Plymouth on the twenty-fourth day of March A. D. 1953, when and where

It is ORDERED, ADJUDGED and DECREED that said petition be and hereby is dismissed.

In WITNESS whereof, the said County Commissioners have hereunto set their hands and the seal of said County of Plymouth this twenty-fourth day of March A. D. 1953

(seal)

Leo F. Nourse
Elva M. Bent
Norman G. MacDonald } County Commissioners

INCREASE SALARIES - CERTAIN EMPLOYEES

March 31, 1953

VOTED, in accordance with the provisions of Chapter 743 of the Acts of 1951, to increase the salaries of certain employees in accordance with the following schedule, effective April 1, 1953:

<u>Name</u>	<u>Classification</u>	<u>New Rate</u>
Registry of Deeds:		
Lorraine A. Monti	Junior Clerk	\$ 2520.
Barbara A. Baratta	Junior Clerk	2340.
Marie E. Mattioli	Junior Clerk	2340.
Brockton Law Library:		
Fred D. Rowe	Law Librarian	2520.
Second District Court:		
Geraldine M. Lombardo	Junior Clerk	2460.

Leo F. Nourse
Elva M. Bent
Norman G. MacDonald } County Commissioners

VOTE

INCREASE SALARIES - CERTAIN EMPLOYEES, PLYMOUTH COUNTY HOSPITAL

March 31, 1953

VOTED, in accordance with the provisions of Chapter 743 of the Acts of 1951, to increase the salaries of certain employees of the Plymouth County Hospital in accordance with the following schedule, effective April 1, 1953:

<u>Name</u>	<u>Classification</u>	<u>New Rate</u>
Frederick E. Nelson	Fireman	\$ 3600.
Roberta Ingram	Dietitian	3360.

<u>Name</u>	<u>Classification</u>	<u>New Rate</u>
Warren C. Ellis	Kitchen Helper	\$ 2490. 1M
Charles Wilson	Porter	1920. M
John A. Tallman	Porter	2190. 1M
Claire F. Thornell	Lic. Att. Nurse	2220. M
Ann M. MacDonald	Attendant Nurse	2040. M
Mildred Kelley	Student Nurse	1920. M
Robert Brown	Painter	3720.
Irene Bearce	Student Nurse	2160. M

Leo F. Nourse)
 Elva M. Bent) County
 Norman G. MacDonald) Commissioners

VOTED to award a contract to the C. A. Batson Co., of 26
 Arlington Street, Brockton 8, Mass., for relocating the central heating
 plant for County Buildings in the Town of Plymouth, in the sum of
 \$45,985.00.

Leo F. Nourse)
 Elva M. Bent) County
 Norman G. MacDonald) Commissioners

VOTED to authorize John W. Beal, of J. Williams Beal, Sons,
 Architects for the relocation of the central heating plant for County
 Buildings in the Town of Plymouth, to open the sub-bids and file the same.

Leo F. Nourse)
 Elva M. Bent) County
 Norman G. MacDonald) Commissioners

ORDERED that there be paid from the County Treasury to the
 Treasurer of the Town of Pembroke the sum of Ninety-Seven Dollars and
 Seventy-Five Cents (\$97.75) one-half the amount payable from the Treasury
 of said Town as awards for damage caused by the taking of land on part of
 Mattakesett Street in said Town, under the provisions of Partial and Final
 Decree No. 942, Section 3 - 1950.

Leo F. Nourse)
 Elva M. Bent) County
 Norman G. MacDonald) Commissioners

VOTE

AWARD CONTRACT
TO C. A. BATSON CO.
OF BROCKTON, FOR
RELOCATING
CENTRAL HEATING
PLANT FOR COUNTY
BUILDINGS IN
TOWN OF PLYMOUTH

March 31, 1953

VOTE

AUTHORIZING
JOHN W. BEAL
TO OPEN THE
SUB-BIDS

March 31, 1953

PARTIAL & FINAL
NO. 942
SECTION 3, 1950

ORDER

REIMBURSEMENT
OF ONE-HALF
AWARDS

PART OF MATTA-
KEESETT STREET,
PEMBROKE

April 7, 1953

NO. 1119

ORDER

REIMBURSEMENT OF ONE-HALF AWARDS

MAQUAN STREET, PEMBROKE

April 7, 1953

ORDERED that there be paid from the County Treasury to the Treasurer of the Town of Pembroke the sum of Thirty-Seven Dollars and Five Cents (\$37.05) one-half the amount payable from the Treasury of said Town as awards for damage caused by the taking of land on Maquan Street in said Town, under the provisions of Decree No. 1119.

Leo F. Nourse)	
Elva M. Bent)	County
Norman G. MacDonald)	Commissioners

PARTIAL & FINAL NO. 942 SECTION 3, 1950

WARRANT

AWARDS ON PART OF MATAKEESETT STREET, PEMBROKE

April 7, 1953

It is ORDERED that there be paid from the Treasury of the Town of Pembroke to the following persons, on application therefor, the amounts named as awards for damage caused by the taking of land on part of Mattakeesett Street in said Town, under the provisions of Partial and Final Decree No. 942, Section 3, 1950:

<u>Parcel No.</u>	<u>Supposed Owner</u>	<u>Supposed Mortgagee</u>	<u>Award</u>
2	Viola Waitt	Plymouth Federal Savings & Loan Association	\$ 30.50
3	John Robertson	Montello Federal Savings & Loan Association	9.70
4	Arthur H. Stevens & Mary T. Stevens	Mt. Vernon Co-operative Bank	3.20
5	Arthur Harold Stevens	Wollaston Federal Savings & Loan Association	1.00
7	Edith L. Stevens	Wollaston Federal Savings & Loan Association	1.00
8	Frederick C. Atwood & Harriet F. Atwood	Montello Federal Savings & Loan Association	7.50
9	Harold W. Lovewell & Ellen L. Lovewell	Plymouth Co-operative Federal Savings & Loan Association	2.50
10	John J. Fay, Jr. & Marie H. Fay	Rockland Savings Bank	5.00
11&13	Alice M. Pitts (now Amenold)		18.60
12&19	Gilbert H. West, Company, Inc.		4.80
14	Milton E. Smith & Esther L. Smith	Security Federal Savings & Loan Association of Brockton	4.10
15	Carroll L. Cheverie & Virginia H. Cheverie	Metropolitan Federal Savings & Loan Association	4.00
16	Lawrence D. Watson & Edna H. Watson	Plymouth Federal Savings & Loan Association	3.80
17	James N. Taylor & Maria J. Taylor		11.70
18	Alton H. Ford		6.90
20	Carroll B. Wetherbee & Olive H. Wetherbee	Wollaston Federal Savings & Loan Association	4.30
21	Estate of Mary E. LeBlanc		15.60
22	Sidney C. Pimental & Dorothea E. Pimental	Wollaston Federal Savings & Loan Association	
23	Samuel Curtis & Corrine A. Curtis	Esplanade Realty Co., Inc.	3.60
24	Russell C. Ewell & Marjorie L. Ewell	Francis E. MacFarlane & Marjorie G. MacFarlane	1.70
25	Rose S. Josselyn		21.60
26	Russell C. Wilson (Wall to be moved under construction)	Whitman Savings Bank	5.90
27	Charles M. Sherman, Theodore A. Sherman & Allen B. Sherman (Wall to be moved under construction)	Rockland Trust Company	3.50

<u>Parcel No.</u>	<u>Supposed Owner</u>	<u>Supposed Mortgagee</u>	<u>Award</u>
28	Kenneth G. Henrich & Virginia S. Henrich	Plymouth Federal Savings & Loan Association	\$ 3.40
29	J. J. Shepherd & Sons, Inc.		11.00
30	Marion B. Marsh		3.50
31	Allen B. Sherman	Rockland Savings Bank	<u>5.50</u>
Total.			\$195.50

Leo F. Nourse
 Elva M. Bent
 Norman G. MacDonald

} County Commissioners

It is ORDERED that there be paid from the Treasury of the Town of Pembroke to the following persons, on application therefor, the amounts named as awards for damage caused by the taking of land on Maquan Street in said Town, under the provisions of Decree No. 1119.

NO. 1119

WARRANT
AWARDS ON
MAQUAN STREET,
PEMBROKE

April 7, 1953

<u>Parcel No.</u>	<u>Supposed Owner</u>	<u>Supposed Mortgagee</u>	<u>Award</u>
2	Margaret A. Berry & Edith H. Whitney	Rockland Savings Bank	\$ 13.00
5	Edith H. Churchill		19.00
9	Edith H. Churchill	Wollaston Federal Savings & Loan Association	6.60
10	Josephine P. Stewart (Lnd.Ct.Cert.#10088 & Plan #18566-A)		18.00
14	Melvin B. Shepherd	Rockland Trust Company	4.50
15	Eric DeVeuve		11.50
16	Estate of Charles D. Dyer		<u>1.50</u>
Total.			\$74.10

Leo F. Nourse
 Elva M. Bent
 Norman G. MacDonald

} County Commissioners

ORDERED that the taking of land and awards for damages made under the provisions of Partial and Final Decree No. 942, Section 3, 1950 for the relocation of part of Mattakeesett Street in the Town of Pembroke so far as the following named parties are concerned be amended as follows:

PARTIAL & FINAL
NO. 942
SECTION 3, 1950

ORDER
AMENDED AWARDS
AS TO OWNERS

PART OF MATTA-
KEESETT STREET,
PEMBROKE

April 7, 1953

<u>Parcel No.</u>	<u>Former Supposed Owner</u>	<u>Present Supposed Owner</u>
14	Blair A. Huntley & Eudevilla M. Huntley	Milton E. Smith & Esther L. Smith
29	Burton J. Shepherd & Herbert L. Shepherd	J. J. Shepherd & Sons, Inc.

Leo F. Nourse	}	
Elva M. Bent		County
Norman G. MacDonald		Commissioners

NO. 1119

ORDER
AMENDED AWARDS
AS TO OWNERS
MAQUAN STREET,
PEMBROKE
April 7, 1953

ORDERED that the taking of land and awards for damages made under the provisions of Decree No. 1119 for the relocation of Maquan Street in the Town of Pembroke so far as the following named parties are concerned be amended as follows:

<u>Parcel No.</u>	<u>Former Supposed Owner</u>	<u>Present Supposed Owner</u>
7	Harold G. Costa and Mary M. Costa	Harold G. Costa

Leo F. Nourse	}	
Elva M. Bent		County
Norman G. MacDonald		Commissioners

NO. 1132

RETURN OF LOCA-
TION
NARROWS ROAD,
WAREHAM
April 7, 1953

On the petition of the Selectmen of Wareham presented to the County Commissioners of Plymouth County at their meeting holden at Plymouth on the fourteenth day of November in the year of our Lord nineteen hundred and fifty-one representing that the highway in said town known as Narrows Road between Sandwich Road and Minot Avenue is narrow, crooked and inconvenient for use and in need of specific repair, locating anew, or relocation, and the intersections of said highway with connecting streets are dangerous for public travel, reference being had to the petition filed of record in the case.

The County Commissioners, pursuant to an order of notice duly published, posted and served, by which all persons and corporations interested had due notice thereof, met to view the premises at the County Commissioners' Office, Plymouth, in said County on the twenty-sixth day of February A. D. 1952, at 2:00 o'clock in the afternoon, and after viewing the premises and hearing all persons and corporations who desired to be heard, they adjudicate and determine that common convenience and necessity require that the prayer of said petition be granted as hereafter set forth; no person or corporation then or at any other time objecting thereto.

And they continue and adjourn said proceedings from time to time for further consideration and to make return thereof, all persons and corporations interested having due notice thereof to a meeting of the County Commissioners held at their office in Plymouth on the seventh day

of April A. D. 1953, when and where they proceed to complete said proceedings and make return thereof as follows, to wit:-

DESCRIPTION OF THE LINES OF NARROWS ROAD IN THE TOWN OF WAREHAM, BETWEEN AGAWAM ROAD AND THE JUNCTION OF NARROWS ROAD WITH INDIAN NECK ROAD, MINOT AVENUE AND OAK STREET, AS LAID OUT BY THE COUNTY COMMISSIONERS UNDER PETITION OF THE SELECTMEN FILED NOVEMBER 14, 1951 AND DECREE NO. 1132.

Northerly Line of Narrows Road:

The northerly line of Narrows Road begins at a county bound set in the southeasterly line of Agawam Road at land of Town of Wareham. The northerly line of Narrows Road thence runs on a curve starting southeasterly and curving more easterly on a radius of three thousand three hundred eighty-six and seventy-one hundredths (3,386.71) feet through said land of Town of Wareham one thousand two hundred forty-two and twenty-three hundredths (1,242.23) feet to a county bound marking a point of reverse curve, thence running on a curve to the right on a radius of two thousand four hundred (2,400.00) feet through said land of Town of Wareham and through land of Plymouth County Electric Company four hundred fifty-two and seventy-five hundredths (452.75) feet to a county bound marking a point of reverse curve, thence running on a curve to the left on a radius of one thousand five hundred seventy-six and fifty-five hundredths (1,576.55) feet through said land of Plymouth County Electric Company and through land of Henry M. Channing Trustee three hundred ninety-three and ninety-four hundredths (393.94) feet to a county bound, thence running south 89° 06' 30" east (Magnetic Meridian) through said land of Channing Trustee one hundred thirty-three and thirty-three hundredths (133.33) feet to a county bound, thence running on a curve to the left on a radius of thirty (30.00) feet through said land of Channing Trustee fifty-six and eighty-eight hundredths (56.88) feet to a county bound set in the westerly line of Indian Neck Road, said bound marks the easterly terminus of the above-described northerly line of Narrows Road.

Westerly Line of Indian Neck Road:

The westerly line of Indian Neck Road thence runs on a curve starting northwesterly and curving more westerly on a radius of five hundred sixty (560.00) feet through said land of Henry M. Channing Trustee ninety-seven and seventy-nine hundredths (97.79) feet to a county bound, thence running north 27° 45' 00" west through said land of Channing Trustee forty-seven (47.00) feet to a county bound set in the southerly line of a right of way of Trustees of Old Colony Railroad and New York, New Haven and Hartford Railroad, said point marks the northerly terminus of the

westerly sideline of Indian Neck Road as laid out under this decree.

Easterly Line of Indian Neck Road:

The easterly line of Indian Neck Road as laid out under this decree begins at a county bound set in the southerly line of right of way of Trustees of Old Colony Railroad and New York, New Haven and Hartford Railroad, said bound bears north $81^{\circ} 29' 38''$ east and is fifty-two and ninety-six hundredths (52.96) feet distant from the last-described bound in the above-described westerly line of Indian Neck Road. The easterly line of Indian Neck Road thence runs south $27^{\circ} 45' 00''$ east by other land of Henry M. Channing Trustee one hundred forty-five and seventy-three hundredths (145.73) feet to a county bound and thence runs on a curve to the left on a radius of ninety-eight and five hundredths (98.05) feet through said land of Channing Trustee one hundred five (105.00) feet to a county bound, said last-described line being a part of the northerly line of Minot Avenue.

Northerly Line of Minot Avenue:

The northerly line of Minot Avenue thence runs south $89^{\circ} 06' 30''$ east through said land of Henry M. Channing Trustee, through land of Plymouth County Electric Company and through other land of Henry M. Channing Trustee three hundred thirty-one and sixty-seven hundredths (331.67) feet to a county bound and thence running on a curve to the left on a radius of one thousand seven hundred and sixty (1,760.00) feet through said land of Channing Trustee two hundred eighty-nine and thirty-nine hundredths (289.39) feet to a county bound marking the easterly terminus of the above-described part of the northerly line of Minot Avenue.

Southerly Line of Narrows Road:

The southerly line of Narrows Road begins at a point in the southeasterly line of Agawam Road in the Wareham River, said point bears south $77^{\circ} 24' 50''$ west and is ninety-six and eleven hundredths (96.11) feet distant from the first-described bound in the above-described northerly line of Narrows Road. The southerly line of Narrows Road thence runs on a curve starting southeasterly and curving more easterly on a radius of three thousand four hundred forty-six and seventy-one hundredths (3,446.71) feet by the Wareham River, by land of Crooked River, Inc. and by land of Cape Cod Ship-Building Co. one thousand three hundred thirty-nine and ninety-eight hundredths (1,339.98) feet to a county bound marking a point of reverse curve, thence running on a curve to the right on a radius of two thousand three hundred and forty (2,340.00) feet through said land of Cape Cod Ship-Building Co. and through land of Oscar F. Perry four hundred

ninety-eight and ninety hundredths (498.90) feet to a county bound, thence running south $73^{\circ} 23' 04''$ east through said land of Perry, through land of Adeleth S. Gainsboro, across Oak Hill Road and through land of Anne L. Carroll three hundred forty-nine and eighty-one hundredths (349.81) feet to a county bound, thence running on a curve to the left on a radius of five hundred eighteen and one hundredth (518.01) feet by said land of Carroll and by land of James W. Bundy and Marion C. Bundy one hundred fifty and twenty hundredths (150.20) feet to a county bound, thence running south $89^{\circ} 59' 50''$ east by said land of Bundy twenty-five and twenty-two hundredths (25.22) feet to a county bound and thence running on a curve to the right on a radius of twenty-nine and ninety-nine hundredths (29.99) feet by said land of Bundy and by land of Wesley H. Pike and Marie B. Pike forty-six and sixty-six hundredths (46.66) feet to a county bound, said last-described line being in part the southerly line of Narrows Road and in part the westerly line of Oak Street.

Westerly Line of Oak Street:

The westerly line of Oak Street thence runs south $0^{\circ} 51' 40''$ east by said land of Pike sixty-four and fifty-one hundredths (64.51) feet to a county bound, thence running south $13^{\circ} 53' 05''$ east by said land of Pike, by land of Minnie R. Ruggles, by land of Frederick T. Court, by land of Peter T. Hayes and Margaret I. Hayes and partly across Oak Hill Road two hundred five and eighty hundredths (205.80) feet to a county bound and thence running south $37^{\circ} 37' 40''$ east across Oak Hill Road, by land of Anastacia E. Brogioli, by land of G. Stanley Hayden and Ruth E. Hayden, by land of Eugene U. Ufford and Vivian M. Ufford, by land of Wilfred G. Robshaw and E. Josephine Robshaw, by land of Annie L. Pierce and William P. Pierce, by land of Estelle F. Holmes and Clarence A. Holmes and by land of Angelo Bacchi and Nora Bacchi four hundred three and thirty hundredths (403.30) feet to a county bound, said bound marks the southerly terminus of the above-described part of the westerly line of Oak Street.

Easterly Line of Oak Street:

The easterly line of Oak Street as laid out under this decree begins at a county bound set in the present easterly line of Oak Street at land of Leon B. Pierce and Dorothy R. Pierce, said bound bears north $52^{\circ} 22' 20''$ east and is thirty-five (35.00) feet distant from the last-described bound. The easterly line of Oak Street thence runs on a curve starting northwesterly and curving more northerly on a radius of one thousand four hundred sixty and sixty hundredths (1,460.60) feet through land of Leon B. Pierce and Dorothy R. Pierce, through land of Robert L. Tobey and Victoria

Tobey, through land of Ellis A. Cote and Bernice M. Cote and through land of Horace W. Hutchins and Mildred Hutchins four hundred seventy-three and forty-nine hundredths (473.49) feet to a county bound marking a point of compound curve and thence running on a curve to the right on a radius of thirty-one and fifty hundredths (31.50) feet through said land of Hutchins seventy-four and thirty-three hundredths (74.33) feet to a county bound set in the southerly line of Indian Neck Road, said last-described line being in part the easterly line of Oak Street and in part the southerly line of Indian Neck Road.

Southerly Line of Indian Neck Road:

The southerly line of Indian Neck Road thence runs south $63^{\circ} 51' 45''$ east through land of Horace W. Hutchins and Mildred Hutchins, through land of Ellis A. Cote and Bernice M. Cote and through land of Town of Wareham two hundred three and forty hundredths (203.40) feet to a county bound and thence running on a curve to the right on a radius of three thousand two hundred fifty-three and seven hundredths (3,253.07) feet through said land of Town of Wareham four hundred forty-five and thirty hundredths (445.30) feet to a county bound, said bound marks the easterly terminus of the above-described southerly line of Indian Neck Road as laid out under this decree.

Northerly Line of Indian Neck Road:

The northerly line of Indian Neck Road begins at a county bound set in the present northerly line of Indian Neck Road at land of Town of Wareham, said bound bears north $31^{\circ} 39' 50''$ west and is one hundred four and eighty-one hundredths (104.81) feet distant from the last-described bound. The northerly line of Indian Neck Road thence runs north $46^{\circ} 10' 34''$ west by said land of Town of Wareham four hundred ninety-three and one hundredth (493.01) feet to a county bound and thence runs on a curve to the right on a radius of thirty-two and ninety-two hundredths (32.92) feet by said land of Town of Wareham seventy-three and thirty-four hundredths (73.34) feet to a county bound, said last-described line being in part the northerly sideline of Indian Neck Road and in part the southerly sideline of Minot Avenue.

Southerly Line of Minot Avenue:

The southerly line of Minot Avenue thence runs north $81^{\circ} 28' 15''$ east by said land of Town of Wareham and by land of Henry M. Channing Trustee four hundred thirty-two and thirty-six hundredths (432.36) feet to a county bound marking the easterly terminus of the above-described

southerly line of Minot Avenue as laid out under this decree, said bound bears south 8° 31' 45" east and is fifty (50.00) feet distant from the last-described bound in the above-described northerly line of Minot Avenue.

And the easement over all the land lying between the above-described lines is hereby taken for highway purposes, including the right to slope.

Said streets when constructed shall be constructed on the center line of the above-described layout and the grade of the center of said highways shall be such as to make the ways safe and convenient for public travel and shall be to the satisfaction of the County Commissioners.

Said roads where sidelines are parallel shall be the width as shown on said plan.

In the foregoing description, abutting property is stated as owned by those shown as owners on said plan, but it shall be understood that the reference in each case is to the land shown on said plan as owned by the person or persons named whoever in fact the owners may be.

For a further identification and a more particular description reference is hereby made to a plan entitled "Decree No. 1132. Plan of Narrows Road, in the Town of Wareham" as laid out by the County Commissioners under petition of the Selectmen filed November 14, 1951, drawn on a scale of forty (40.00) feet to an inch by Lewis W. Perkins, County Engineer, herewith filed and made a part of this decree.

The grade of the center of the above-described highway when fully completed in accordance with this decree is to conform to the grade of the said highway as at present constructed. Trees on the areas taken are not to be cut by the owners, but such trees as are designated by the County Commissioners will be cut into suitable lengths and deposited on other land of the owners by the contractor. If walls and fences are moved, the work will be done under construction without expense to owners. Owners of land taken as aforesaid are required to remove their buildings and other obstructions from the lands so taken within thirty days from the date of entry for construction.

The inhabitants of the town of Wareham aforesaid, are hereby ordered to cause said highway to be constructed as aforesaid, made safe and convenient for the public travel, and to the acceptance of the County Commissioners before the seventh day of April A. D., 1955.

The sums hereinafter named are awarded to the persons and corporations over whose lands easements are taken for said highway or who suffer damages on account thereof, to be paid from the Town Treasury as soon as said town shall enter upon and take possession of said lands for the purpose of construction, to wit:

<u>Parcel No.</u>	<u>Supposed Owner</u>	<u>Sq.Ft. Taken</u>	<u>Sq. Ft. Discontinued</u>	<u>Award</u>
1	Town of Wareham	35,996	---	\$ -- --
3	Cape Cod Ship-Building Co.	4,625	---	1.00
4	Plymouth County Electric Company	3,400	---	1.00
5	Henry M. Channing Trustee	38,790	---	25.00
6	Oscar F. Perry	1,020	---	1.00
7	Adeleth S. Gainsboro	200	---	1.00
8	Anne L. Carroll	15	---	1.00
21	Leon B. Pierce & Dorothy R. Pierce	90	---	1.00
22	Robert L. Tobey & Victoria Tobey	750	---	5.00
23	Ellis A. Cote & Bernice M. Cote	6,770	---	25.00
24	Horace W. Hutchins & Mildred Hutchins	25,850	----	500.00
25	Town of Wareham	41,920	----	-- --
26	Henry M. Channing Trustee	2,770	----	1.00
27	Henry M. Channing Trustee	14,175	----	10.00
29	Plymouth County Electric Company	1,065	----	1.00
30	Henry M. Channing Trustee	3,935	----	5.00

All names of owners herein given, although supposed to be correct, are such only as matters of opinion and belief.

And said Commissioners order that the foregoing return be filed, accepted and recorded, and that an attested copy thereof be filed in the Registry of Deeds for the County of Plymouth and that an attested copy be transmitted to the Clerk of the Town of Wareham within the limits of which town said highway described herein lies.

In Witness whereof, we hereunto set our hands and the seal of said County of Plymouth this seventh day of April in the year of our Lord nineteen hundred and fifty-three.

(seal)

Leo F. Nourse
 Elva M. Bent
 Norman G. MacDonald

}
 } County
 } Commissioners

VOTE

AWARD CONTRACT TO FURNISH PHOTO RECORDING PAPER TO REGISTRY OF DEEDS

April 7, 1953

It was VOTED to award the contract for supplying the Plymouth County Registry of Deeds with photo recording paper for one year to the Photostat Corporation, as follows:

- Approximately 120 rolls PHOTOSTAT Photographic paper, Grade HH 11 1/2" x 300'. per roll..... \$48.05
- Approximately 120 rolls PHOTOSTAT Photographic paper, Grade R 18" x 350'. per roll..... \$29.70

Prices are F.O.B. Rochester, New York, but freight transportation costs are included. Terms are Net 30 Days. Paper is manufactured by Eastman Kodak Company. Shipments to be made as required by the County. And prices include service labor and certain parts without charge as done in the past.

Contract to run from May 1, 1953 to April 30, 1954.

Leo F. Nourse
 Elva M. Bent
 Norman G. MacDonald

County
 Commissioners

It is ORDERED that there be paid from the County Treasury to the following persons, on application therefor, the amounts named as awards for damage caused by the taking of land on part of Southworth Street and Leonard Street in the Town of Lakeville under the provisions of Decree No. 1111:

NO. 1111
ORDER
PAYMENT OF AWARDS
PART OF SOUTH-
WORTH STREET
& LEONARD
STREET, LAKEVILLE
April 15, 1953

<u>Parcel No.</u>	<u>Supposed Owner</u>	<u>Supposed Mortgagee</u>	<u>Award</u>
1	Joseph B. Madden & Julia Madden	Middleborough Savings Bank	\$ 15.00
2	Joseph & Octavie Gauthier (Wall to be moved under construction)		15.00
3	Addie O. Perry (Wall to be moved under construction)	Middleborough Trust Company	25.00
4	Aaron H. Beech		5.00
5	Leonard F. Lawrence & Nellie A. Lawrence	Middleborough Co-operative Bank	5.00
6	George H. Taylor	Middleborough Co-operative Bank	1.00
7	Maurice W. Washburn		5.00
8	N. Merrill Sampson		1.00
9	Lillian M. Conway, Louise O. Shore & Alice E. Taylor		25.00
10	Louise O. Shore		1.00
11	Frederick S. Weston	Frederick S. Weston, Arthur D. Benson & Fletcher Clark, Jr. Middleborough Trust Company	1.00
12	Charles W. Angers & Dorothy P. Angers	Frederick S. Weston, Arthur D. Benson & Fletcher Clark, Jr. Middleborough Trust Company	10.00
13	Paul A. Angers		10.00
14	Charles W. Angers		1.00
15	Alfred N. Cabral & Jean R. Cabral	Middleborough Co-operative Bank	2.00
16	Adella E. Rounseville & Lucy A. Westgate		10.00
17	William Howard & Yvonne R. Howard	Middleborough Savings Bank	1.00
18	Nellie F. Desmond		1.00
20	John V. Churchill & Helen L. Churchill	Middleborough Savings Bank	1.00
21	Lester A. Cram	Middleborough Co-operative Bank	1.00
22	Evelyn M. Osborne	Middleborough Co-operative Bank	1.00
23	James A. Curry & Violet R. Curry		1.00
Total.....			\$138.00

Leo F. Nourse
 Elva M. Bent
 Norman G. MacDonald

County
 Commissioners

NO. 1111

ORDER

AMENDED AWARDS
AS TO OWNERS

PART OF SOUTH-
WORTH STREET AND
LEONARD STREET,
LAKEVILLE

April 15, 1953

ORDERED that the taking of land and awards for damages made under the provisions of Decree No. 1111 for the relocation of part of Southworth Street and Leonard Street in the Town of Lakeville so far as the following named parties are concerned be amended as follows:

<u>Parcel No.</u>	<u>Former Supposed Owner</u>	<u>Present Supposed Owner</u>
3	Edward L. Perry & Addie O. Perry	Addie O. Perry
15	Alfred N. Cabral	Alfred N. Cabral & Jean R. Cabral
22	William D. Osborne & Alfred B. Osborne	Evelyn M. Osborne
	Leo F. Nourse	} County Commissioners
	Elva M. Bent	
	Norman G. MacDonald	

VOTE

REGULAR MEETING -
WEDNESDAY,

APRIL 15, 1953

April 15, 1953

VOTED that the regular meeting of the County Commissioners be held on Wednesday, April 15, 1953 instead of Tuesday, April 14, 1953, a regular meeting day in accordance with vote of the County Commissioners dated July 27, 1937, because of inclement weather on April 14, 1953.

Leo F. Nourse	} County Commissioners
Elva M. Bent	
Norman G. MacDonald	

NO. 1112

ORDER

PAYMENT OF AWARDS
HOWLAND STREET,
LAKEVILLE

April 21, 1953

It is ORDERED that there be paid from the County Treasury to the following persons, on application therefor, the amounts named as awards for damage caused by the taking of land on Howland Street in the Town of Lakeville under the provisions of Decree No. 1112:

<u>Parcel No.</u>	<u>Supposed Owner</u>	<u>Supposed Mortgagee</u>	<u>Award</u>
1,2,7&10	Clarence H. Clark		\$ 30.00
4	Armando Tavares		3.00
5	Stanley Kwolek		2.00
6	James O. Haskins & Julius C. Haskins		1.00
9	Norman DesRosiers		2.00
11,12&29	Azel H. Chace & Edna M. Chace		7.00
13&14	Malcolm G. Ashley & Barbara May Ashley	Middleborough Co-operative Bank	6.00
15	Ernest A. Ashley	Mechanics Co-operative Bank	2.00
16	Leroy L. Ashley (Ernest A. Ashley, Life Interest)		5.00
17&18	Russell G. Chace & Dorothy I. Chace	Fairhaven Institution for Savings	16.00
20,21,25&27	Paul C. Leonard & Winona S. Leonard	Federal Land Bank of Springfield Peter J. Haste	56.00

<u>Parcel No.</u>	<u>Supposed Owner</u>	<u>Supposed Mortgagee</u>	<u>Award</u>
22	Robert E. Ashley		\$ 2.00
23	Estate of George H. Sayles; Bessie H. May, Bertha M. Neal, Robert L. Sayles & Eleanor M. Miller		1.00
26	Harold G. HULLIHEN & Alice A. HULLIHEN	New Bedford Five Cents Savings Bank	5.00
28	Hartley Saw Mill Company		1.00
Total. . .			\$139.00

Leo F. Nourse }
Elva M. Bent } County
Norman G. MacDonald } Commissioners

Whereas the Commissioners, by Decree No. 1038, ordered the construction of part of First Parish Road and Beaver Dam Road, in the town of Scituate, to be completed on or before April 22, 1949, and extended the construction period to April 22, 1951 by order dated April 20, 1949, and further extended the construction period to April 22, 1953 by order dated May 1, 1951, and it now appears that the work could not be completed within said period; the time for the performance of said work is hereby extended until April 22, 1954.

Leo F. Nourse }
Elva M. Bent } County
Norman G. MacDonald } Commissioners

It was VOTED to accept the bid of the Dwinell-Wright Company, of Boston, Mass., to furnish the Plymouth County House of Correction with 700 lbs. of coffee, packed in 25-lb. cases bulk, at 73 1/2¢ per lb., less 2% 15 days, freight prepaid, and to furnish said House of Correction with 50 lbs. of bulk tea, Formosa Bulk O P & P, at 53¢ per lb. net delivered.

Leo F. Nourse }
Elva M. Bent } County
Norman G. MacDonald } Commissioners

NO. 1038
EXTENSION OF
CONSTRUCTION
PERIOD
PART OF FIRST
PARISH ROAD AND
BEAVER DAM ROAD,
SCITUATE
April 21, 1953

ACCEPT BID,
DWINELL-WRIGHT
COMPANY
COFFEE & TEA
JAIL & HOUSE OF
CORRECTION
April 21, 1953

ACCEPT BID.
LOUIS KNIFE &
SON

FLOUR & SUGAR

JAIL & HOUSE OF
CORRECTION

April 21, 1953

It was VOTED to accept the bid of Louis Knife & Son, of North Plymouth, Mass., to furnish the Plymouth County House of Correction with Flour and Sugar, as listed below:

- 25 bags (100 lbs.) Gold Medal Full Strength Flour @ \$6.65 per bag
- 20 " (100 lbs.) Granulated Sugar @ \$8.65 per bag

Leo F. Nourse)
 Elva M. Bent) County
 Norman G. MacDonald) Commissioners

ACCEPT BID.
JOE LOWE
CORPORATION

DONUT FLOUR

JAIL & HOUSE OF
CORRECTION

April 21, 1953

It was VOTED to accept the bid of the Joe Lowe Corporation, of New York City, to furnish the Plymouth County House of Correction with ten 100 lb. bags of Universal Donut Flour at 13 1/4¢ per pound.

Leo F. Nourse)
 Elva M. Bent) County
 Norman G. MacDonald) Commissioners

ACCEPT BID.
M. STOLL & CO.,
INC.

GROCERIES

JAIL & HOUSE OF
CORRECTION

April 21, 1953

It was VOTED to accept the bid of M. Stoll & Co., Inc., of Boston, Mass., to furnish the Plymouth County House of Correction with groceries, as listed below; terms: Net 15/Days, F.O.B. Destination:

- 5 100-lbs. Pea Beans - New York State \$10.99 100#
- 5 20-lbs. Spaghetti 2.71 20#
- 5 20-lbs. Macaroni 2.71 20#
- 20 1-gal. Salad Oil - Cottonseed 2.088 Gal.
- 10 Cases 6/10 Cut Green Beans - X. St. 5/s 5.28 Case
- 10 Cases 6/10 Fancy Cut Beets 3.17 Case
- 10 Cases 6/10 Stuart Peas - X. St. 5/s 4.39 Case
- 10 Cases 6/10 Tomato Puree - 1.05 gravity 3.72 Case
- 5 Cases 6/10 Diced Carrots - Irregular - Choice 2.78 Case
- 10 Cases 6/10 Stuart Tomatoes - X. St. 4.89 Case
- 5 Cases 6/10 Sliced Apples - Fancy 5.60 Case
- 5 Cases 6/10 Sliced Yellow Cling Peaches - Choice in light syrup 6.53 Case
- 5 Cases 6/10 Wax Beans - X. St. 5.60 Case
- 5 Cases 6/10 Fancy Applesauce - Carver 5.27 Case
- 15 Cases 48/Tall Evaporated Milk - 48/T 6.08 Case
- 2 100-lbs. Rice - Long grain 15.90 100#
- 4 Cases 4/1 Gals. Stuart Mayonnaise 1.89 Gal.
- 5 Cases 6/10 Tomato Catsup 5.49 Case
- 100 lbs. Cocoa .293#

Leo F. Nourse)
 Elva M. Bent) County
 Norman G. MacDonald) Commissioners

VOTED, in accordance with the provisions of Chapter 743 of the Acts of 1951, to increase the salaries of certain employees in accordance with the following schedule, effective May 1, 1953:

INCREASE SALARIES - CERTAIN EMPLOYEES

April 28, 1953

<u>Name</u>	<u>Classification</u>	<u>New Rate</u>
Fourth District Court: Miriam G. Fisher	Senior Clerk	\$294.0.
Probation Office for Juveniles: Marion C. White	Senior Clerk	294.0.
M. Margaret Hallinan	Junior Clerk	246.0.
Jail and House of Correction: Francis W. Murphy	Prison Guard	348.0.
Leo F. Nourse	County Commissioners	
Elva M. Bent		
Norman G. MacDonald		

VOTED, in accordance with the provisions of Chapter 743 of the Acts of 1951, to increase the salaries of certain employees of the Plymouth County Hospital in accordance with the following schedule, effective May 1, 1953:

VOTE
INCREASE SALARIES - CERTAIN EMPLOYEES, PLYMOUTH COUNTY HOSPITAL

April 28, 1953

<u>Name</u>	<u>Classification</u>	<u>New Rate</u>
Rachel Libby	Junior Clerk	\$231.0. 1M
Fred R. Brown	Chief Engineer	453.0. 1M
John E. Potter	Painter	372.0.
Myron R. Clark	Groundskeeper	306.0.
Thomas G. Carrico	Kitchen Helper	243.0. 1M
Leland Smith	Porter	273.0. 1M
Russell H. Gardner	Porter	225.0. 1M
Dora Clark	Maid	237.0. 1M
Jean A. Sherlock	Maid	228.0.
Abbie Hammond	Attendant Nurse	237.0. 1M
Leo F. Nourse	County Commissioners	
Elva M. Bent		
Norman G. MacDonald		

On the petition of the Selectmen of Middleborough presented to the County Commissioners of Plymouth County at their meeting holden at Plymouth on the eighteenth day of December in the year of our Lord nineteen hundred and fifty-one representing that part of the highway in said town known as Plymouth Street between the Bridgewater Town Line and Bedford Street (Rt. 28) is narrow, crooked and inconvenient for use and in need of specific repair, locating anew, or relocation, and the intersections of

NO. 1135
RETURN OF LOCATION

PART OF PLYMOUTH STREET, MIDDLEBOROUGH

April 28, 1953

said highway with connecting streets are dangerous for public travel, reference being had to the petition filed of record in the case.

The County Commissioners, pursuant to an order of notice duly published, posted and served, by which all persons and corporations interested had due notice thereof, met to view the premises at the County Commissioners' Office, Plymouth, in said County on the ninth day of September A. D. 1952, at 2:00 o'clock in the afternoon, and after viewing the premises and hearing all persons and corporations who desired to be heard, they adjudicate and determine that common convenience and necessity require that the prayer of said petition be granted as hereafter set forth; no person or corporation then or at any other time objecting thereto.

And they continue and adjourn said proceedings from time to time for further consideration and to make return thereof, all persons and corporations interested having due notice thereof to a meeting of the County Commissioners held at their office in Plymouth on the twenty-eighth day of April A. D. 1953, when and where they proceed to complete said proceedings and make return thereof as follows, to wit:-

DESCRIPTION OF THE LINES OF A PART OF PLYMOUTH STREET IN THE TOWN OF MIDDLEBOROUGH, BETWEEN THE BRIDGEWATER TOWN LINE AND BEDFORD STREET, AS LAID OUT BY THE COUNTY COMMISSIONERS UNDER PETITION OF THE SELECTMEN FILED DECEMBER 18, 1951 AND DECREE NO. 1135.

Northerly Line:

The northerly line of a part of Plymouth Street begins at a point in the division line between the Town of Middleborough and the Town of Bridgewater in the Taunton River. The northerly line of Plymouth Street thence runs north 88° 34' 58" east (True Meridian) partly across the Taunton River and in old Plymouth Street one hundred five (105.00) feet more or less to a county bound, thence running on a curve to the right on a radius of four hundred sixty and nineteen hundredths (460.19) feet across old Plymouth Street and by land of Otto L. Mizaras and Hilda G. Mizaras one hundred eighty-nine and ninety-eight hundredths (189.98) feet to a county bound marking a point of compound curve, thence running on a curve to the right on a radius of one thousand eight hundred thirteen and ten hundredths (1,813.10) feet by said land of Mizaras three hundred fifty-six and twenty-eight hundredths (356.28) feet to a county bound marking a point of compound curve, thence running on a curve to the right on a radius of seven hundred seventy-six and ninety-four hundredths (776.94) feet through said land of Mizaras two hundred seventy-eight and fifty-five hundredths (278.55) feet to a county bound, thence running south 35° 57' 50" east through said land of Mizaras five hundred eleven and ten hundredths (511.10) feet to a county

bound, thence running south $37^{\circ} 10' 20''$ east through said land of Mizaras and through and by land of Samuel Roberts and Elsie Roberts four hundred nineteen and ninety-one hundredths (419.91) feet to a county bound, thence running south $46^{\circ} 46' 35''$ east by said land of Roberts one hundred seventy-nine and eighty-one hundredths (179.81) feet to a county bound, thence running south $51^{\circ} 18' 40''$ east by land of Arthur P. Craig and Gladys L. Craig one hundred ten (110.00) feet to a county bound, thence running south $56^{\circ} 09' 50''$ east by said land of Craig and by land of Titicut Parish one hundred ninety-six and seventy-seven hundredths (196.77) feet to a county bound, thence running on a curve to the left on a radius of two hundred fifty-eight and thirty-seven hundredths (258.37) feet by, through and by said land of Titicut Parish two hundred thirty-seven and seventy-two hundredths (237.72) feet to a county bound, thence running north $71^{\circ} 07' 10''$ east by said land of Titicut Parish and by land of Frank J. Petkunas and Frances C. Petkunas four hundred fifty-two and nine hundredths (452.09) feet to a county bound, thence running on a curve to the right on a radius of one thousand three hundred sixty (1,360.00) feet by said land of Petkunas, by land of Carolyn Borden Drake and by land of Kenneth Terwilliger and Mary Terwilliger three hundred fifty-seven and twenty-three hundredths (357.23) feet to a county bound, thence running north $86^{\circ} 10' 10''$ east by said land of Terwilliger and by land of Winifred O. Cole two hundred eighty-four and twenty-two hundredths (284.22) feet to a county bound, thence running on a curve to the right on a radius of four thousand and six hundredths (4,000.06) feet by and through said land of Cole five hundred thirteen and thirteen hundredths (513.13) feet to a county bound, thence running south $86^{\circ} 28' 50''$ east by said land of Cole, by land of Elizabeth Quinn, by land of Walter J. Houghton and Ruth Z. Houghton, by land of Wentworth O. Lakey and by and through land of Peter W. Nelson and Clara Nelson eight hundred thirty-six and fifty-nine hundredths (836.59) feet to a county bound, thence running on a curve to the left on a radius of one thousand six hundred and three hundredths (1,600.03) feet by said land of Nelson and by land of William A. Gisetto and Lena R. Gisetto two hundred fifty-four and sixty-three hundredths (254.63) feet to a county bound, thence running north $84^{\circ} 24' 05''$ east through said land of Gisetto, through land of Ethel E. Williamson, through and by land of Marion R. Wilmot, by land of William R. Caswell and Dorothy L. Caswell and by land of Edward J. Morris and Lillian J. Morris six hundred and five hundredths (600.05) feet to a county bound, thence running south $79^{\circ} 51' 05''$ east by said land of Morris, by land of William R. Caswell, by land of Anna Nowakowski, by land of Myra Frances Bordeaux, by land of Alfred G.

Perreault and Mildred A. Perreault, by land of Alexander J. Tassinari and Sophie T. Tassinari, by land of Walter H. Savard and Grace Barbara Savard and by land of George M. Hopkins eight hundred twenty-six and seventy hundredths (826.70) feet to a county bound and thence running on a curve to the left on a radius of twenty (20.00) feet by said land of Hopkins thirty-seven and forty-eight hundredths (37.48) feet to a county bound set in the westerly line of Bedford Street (a State Highway).

Southerly Line:

The southerly line of a part of Plymouth Street begins at a point in the division line between the Town of Bridgewater and the Town of Middleborough in the Taunton River, said point being eighty (80.00) feet or more distant southerly from the first-described point in the above-described northerly line. The southerly line of Plymouth Street thence runs north $88^{\circ} 34' 58''$ east partly across the Taunton River and by land of William J. Kane and Loretta M. Kane one hundred eighty-six (186.00) feet more or less to a county bound, thence running on a curve to the right on a radius of three hundred sixty-three and seventy-two hundredths (363.72) feet by said land of Kane one hundred fifty and fifteen hundredths (150.15) feet to a county bound marking a point of compound curve, thence running on a curve to the right on a radius of one thousand three hundred forty-three and seventy-eight hundredths (1,343.78) feet through said land of Kane three hundred one and eighty-five hundredths (301.85) feet to a county bound marking a point of compound curve, thence running on a curve to the right on a radius of seven hundred thirty-one and ninety-four hundredths (731.94) feet by said land of Kane and by land of Samuel Roberts and Elsie Roberts two hundred forty-one and eighty-three hundredths (241.83) feet to a county bound, thence running south $35^{\circ} 57' 50''$ east by said land of Roberts, by land of Philip Roberts and Jeanne E. Roberts and by land of Otto L. Mizaras and Hilda G. Mizaras five hundred eleven and fifty-seven hundredths (511.57) feet to a county bound, thence running south $37^{\circ} 10' 20''$ east by said land of Mizaras and by land of Nellie M. Duncan five hundred forty-nine and three hundredths (549.03) feet to a county bound, thence running south $52^{\circ} 26' 00''$ east by said land of Duncan and by land of Arthur I. Loheed and Myrtle J. Loheed one hundred twenty-one and seventy-eight hundredths (121.78) feet to a county bound, thence running south $54^{\circ} 33' 20''$ east by said land of Loheed one hundred seventy-six and three hundredths (176.03) feet to a county bound set in the westerly line of Pleasant Street, thence running south $63^{\circ} 32' 20''$ east across the northerly end of Pleasant Street and by land of Titicut Parish one hundred seventy-one and eleven hundredths (171.11) feet to a county bound, thence running south 74°

40' 00" east by said land of Titicut Parish and across Pleasant Street one hundred seventy-seven and two hundredths (177.02) feet to a county bound, thence running north 64° 20' 30" east by land of Albert A. Dube and Anna M. Dube, by land of Alfred H. Fickert and Stella R. Fickert and by land of William Richmond Caswell, Henry R. Caswell, George W. Caswell and William Roscoe Caswell two hundred fifty-two and forty hundredths (252.40) feet to a county bound, thence running on a curve to the right on a radius of one thousand six hundred forty and two hundredths (1,640.02) feet by said land of Caswell, by land of Theodore A. Richmond, Alton G. Pratt and Ethel M. Pratt and by land of Crit T. Hall and June Hall six hundred twenty-four and seventy-nine hundredths (624.79) feet to a county bound, thence running north 86° 10' 10" east by and through said land of Hall and through land of Winifred O. Cole two hundred ninety-one and eighty-one hundredths (291.81) feet to a county bound, thence running on a curve to the right on a radius of one thousand eight hundred (1,800.00) feet through said land of Cole one hundred fifty-two and eleven hundredths (152.11) feet to a county bound, thence running south 88° 59' 20" east by said land of Cole, by land of Elliott H. Perkins and Elizabeth R. Perkins and by land of James A. Ferguson and Grace E. Ferguson four hundred one and forty-six hundredths (401.46) feet to a county bound, thence running south 86° 28' 50" east by said land of Ferguson, by and through land of Edith Perkins, through land of Augustus Deagle, through land of William O. Dupre and Lilly C. Dupre, (Land Court) through land of John H. Redgate and Edith B. Redgate and by land of Frank Fratus and Hilda Fratus seven hundred thirty-six and forty-three hundredths (736.43) feet to a county bound, thence running on a curve to the left on a radius of one thousand six hundred forty-five and three hundredths (1,645.03) feet by said land of Fratus and by land of Edgar A. Tapley and Ethel S. Tapley (Land Court) two hundred sixty-one and seventy-nine hundredths (261.79) feet to a county bound, thence running north 84° 24' 05" east by said land of Tapley, by land of Town of Middleborough, by land of Cora A. Whitmarsh, by land of Gregory O. Doyle and Dorcas A. Doyle and by land of Paul Green and Laura J. Green four hundred sixty-nine and thirty-six hundredths (469.36) feet to a county bound, thence running on a curve to the right on a radius of nine hundred and four hundredths (900.04) feet by and through said land of Green and through land of Elliott H. Perkins and Elizabeth R. Perkins two hundred forty-seven and thirty-seven hundredths (247.37) feet to a county bound, thence running south 79° 51' 05" east by said land of Perkins, by land of Robert S. Jones, by land of John W. Brooks, Jr. and Mildred C. Brooks, by land of Harriet M. White and by land of First Baptist Church seven hundred

five and eighty-five hundredths (705.85) feet to a county bound and thence running on a curve to the right on a radius of forty-two and eighty-one hundredths (42.81) feet through said land of First Baptist Church fifty-four and twenty-six hundredths (54.26) feet to a Massachusetts Highway Bound set in the westerly line of Bedford Street (a State Highway) said bound bears south 7° 14' 06" east and is one hundred five and eighty-three hundredths (105.83) feet distant from the last-described bound in the above-described northerly line.

And the easement over all the land lying between the above-described lines is hereby taken for highway purposes, including the right to slope.

Said street when constructed shall be constructed on the center line of the above-described layout and the grade of the center of said highway shall be such as to make the way safe and convenient for public travel and shall be to the satisfaction of the County Commissioners.

Said road where sidelines are parallel shall be the width as shown on said plan.

All of that part of the old highway lying outside the above-described lines shall be discontinued as a public highway when the new roadway has been constructed within the limits of the above-described lines to the satisfaction of the County Commissioners.

In the foregoing description, abutting property is stated as owned by those shown as owners on said plan, but it shall be understood that the reference in each case is to the land shown on said plan as owned by the person or persons named whoever in fact the owners may be.

For a further identification and a more particular description reference is hereby made to a plan entitled "Decree No. 1135. Plan of part of Plymouth Street, in the Town of Middleborough" as laid out by the County Commissioners under petition of the Selectmen filed December 18, 1951, drawn on a scale of forty (40.00) feet to an inch by Lewis W. Perkins, County Engineer, herewith filed and made a part of this decree.

The grade of the center of the above-described highway when fully completed in accordance with this decree is to conform to the grade of the said highway as at present constructed. Trees on the areas taken are not to be cut by the owners, but such trees as are designated by the County Commissioners will be cut into suitable lengths and deposited on other land of the owners by the contractor. If walls and fences are moved, the work will be done under construction without expense to owners. Owners of land taken as aforesaid are required to remove their buildings and other obstructions from the lands so taken within thirty days from the date of

entry for construction.

The inhabitants of the town of Middleborough aforesaid, are hereby ordered to cause said highway to be constructed as aforesaid, made safe and convenient for the public travel, and to the acceptance of the County Commissioners before the twenty-eighth day of April A. D., 1955.

The sums hereinafter named are awarded to the persons and corporations over whose lands easements are taken for said highway or who suffer damages on account thereof, to be paid from the Town Treasury as soon as said town shall enter upon and take possession of said lands for the purpose of construction, to wit:

Parcel No.	Supposed Owner	Sq.Ft. Taken	Sq. Ft. Discontinued	Award
1	Otto L. Mizaras & Hilda G. Mizaras	5,980	670	\$ 75.00
2	William J. Kane & Loretta M. Kane	600	430	7.50
7	Samuel Roberts & Elsie Roberts	295	35	5.00
10	Titicut Parish	1,250	120	15.00
11	Titicut Parish	210	---	1.00
14	William Richmond Caswell, Henry R. Caswell, George W. Caswell & William Roscoe Caswell	---	570	- - -
15	Frank J. Petkunas & Frances C. Petkunas	---	140	- - -
16	Theodore A. Richmond, Alton G. Pratt & Ethel M. Pratt	---	3,290	- - -
17	Carolyn Borden Drake	---	190	- - -
18	Kenneth Terwilliger & Mary Terwilliger	---	30	- - -
19	Crit T. Hall & June Hall	75	70	5.00
20	Winifred O. Cole	1,370	---	8.50
21	Winifred O. Cole	370	400	1.00
24	Elizabeth Quinn	---	200	- - -
25	Edith Perkins	40	---	1.00
26	Augustus Deagle	90	---	1.00
27	Walter J. Houghton & Ruth Z. Houghton	---	210	- - -
28	William O. Dupre & Lilly C. Dupre (Lnd.Ct.Cert.#7372 & Plan #9956 ^A)	85	---	1.00
29	Wentworth O. Lakey	---	130	- - -
30	John H. Redgate & Edith B. Redgate	115	---	1.00
31	Peter W. Nelson & Clara Nelson	50	410	1.00
33	William A. Gisetto & Lena R. Gisetto	560	510	1.00
34	Edgar A. Tapley & Ethel S. Tapley (Lnd.Ct.Cert.#7989 & Plan #18198 ^A)	---	30	- - -
35	Town of Middleborough	---	100	- - -
36	Cora A. Whitmarsh	---	145	- - -
37	Ethel E. Williamson	320	---	20.00
38	Marion R. Wilmot	65	---	5.00
41	Paul Green & Laura J. Green	100	---	5.00
43	Elliott H. Perkins & Elizabeth R. Perkins	385	---	10.00
54	First Baptist Church	150	---	1.00

All names of owners herein given, although supposed to be correct are such only as matters of opinion and belief.

And said Commissioners order that the foregoing return be filed, accepted and recorded, and that an attested copy thereof be filed in the Registry of Deeds for the County of Plymouth and that an attested copy be transmitted to the Clerk of the Town of Middleborough within the limits of which town said highway described herein lies.

In Witness whereof, we hereunto set
our hands and the seal of said
County of Plymouth this twenty-

(seal)

eighth day of April in the year
of our Lord nineteen hundred and
fifty-three.

Leo F. Nourse	}	County Commissioners
Elva M. Bent		
Norman G. MacDonald		

ORDER
ON COUNTY TREAS-
URY-PAY(PORT OF
BOSTON AUTHORITY)
COM. OF MASS.
FOR REPAIRS TO
BREAKWATER AT
OR ADJOINING
NANTASKET AVE.
BETWEEN WINDEMORE
& STONEY BEACH
IN TOWN OF HULL.
IN ACCORDANCE
WITH CHAP. 396.
ACTS OF 1951
May 19, 1953

It is ORDERED that there be paid from the County Treasury to the Commonwealth of Massachusetts, (Port of Boston Authority), the sum of \$2,500.00 as Plymouth County's share of the cost of repairs to the breakwater at or adjoining Nantasket Avenue and lying between Windemore and Stoney Beach, in the Town of Hull, in accordance with the provisions of Chapter 396 of the Acts of 1951.

Leo F. Nourse	}	County Commissioners
Elva M. Bent		
Norman G. MacDonald		

VOTE
AUTHORIZATION
TO BORROW
May 19, 1953

It was unanimously VOTED that Charles W. Williams, as he is County Treasurer, be and hereby is authorized to borrow the sum of \$200,000.00 on the credit of the County, under the provisions of Chapter 111 and Chapter 35 of the General Laws and Acts in amendment thereof, and in addition thereto, giving therefor Tuberculosis Hospital Maintenance Note or Notes.

Leo F. Nourse	}	County Commissioners
Elva M. Bent		
Norman G. MacDonald		

NO. 1121
RETURN OF LOCA-
TION
PART OF WALNUT
PLAIN ROAD.
ROCHESTER
May 19, 1953

On the petition of the Selectmen of Rochester presented to the County Commissioners of Plymouth County at their meeting holden at Plymouth on the twenty-seventh day of March in the year of our Lord nineteen hundred and fifty-one representing that part of the highway in said town known as Walnut Plain Road between Alley Road and High Street is narrow, crooked and inconvenient for use and in need of specific repair, locating anew, or relocation, and the intersections of said highway with connecting streets

are dangerous for public travel, reference being had to the petition filed of record in the case.

The County Commissioners, pursuant to an order of notice duly published, posted and served, by which all persons and corporations interested had due notice thereof, met to view the premises at the County Commissioners' Office, Plymouth, in said County on the first day of July A. D. 1952, at 1:30 o'clock in the afternoon, and after viewing the premises and hearing all persons and corporations who desired to be heard, they adjudicate and determine that common convenience and necessity require that the prayer of said petition be granted as hereafter set forth; no person or corporation then or at any other time objecting thereto.

And they continue and adjourn said proceedings from time to time for further consideration and to make return thereof, all persons and corporations interested having due notice thereof to a meeting of the County Commissioners held at their office in Plymouth on the nineteenth day of May A. D. 1953, when and where they proceed to complete said proceedings and make return thereof as follows, to wit:-

DESCRIPTION OF THE LINES OF A PART OF WALNUT
PLAIN ROAD IN THE TOWN OF ROCHESTER, BETWEEN
ALLEY ROAD AND HIGH STREET, AS LAID OUT BY
THE COUNTY COMMISSIONERS UNDER PETITION OF
THE SELECTMEN FILED MARCH 27, 1951 AND DECREE
NO. 1121.

Westerly Line:

The westerly line of part of Walnut Plain Road begins at a county bound set in land of Trustees of Union Meeting House Society on the northerly side of Alley Road. The westerly line (sideline) of Walnut Plain Road thence runs on a curve starting southeasterly and curving easterly, northerly and northwesterly on a radius of forty-five (45.00) feet through and by said land of Trustees of Union Meeting House Society one hundred twenty and ninety-six hundredths (120.96) feet to a county bound, thence running north 14° 16' 50" west (Magnetic Meridian) by said land of Trustees of Union Meeting House Society, by and through land of Peter Lopes and Adeline Francis Lopes eight hundred forty and twenty-eight hundredths (840.28) feet to a county bound, thence running on a curve to the right on a radius of eight hundred eighty-nine and forty-three hundredths (889.43) feet through said land of Lopes, through land of Town of Rochester and through other land of Peter Lopes and Adeline Francis Lopes eight hundred thirty-seven and fifty-three hundredths (837.53) feet to a county bound (the last-described line crosses an easement to New Bedford Gas and Edison Light Company), thence running north 39° 40' 20" east through said land of Lopes, through land of Edmond E. Morin and Evelyn J. Morin and through land of

Theodore Cabral and M. Louise Cabral seven hundred sixty-one and eighty-two hundredths (761.82) feet to a county bound, thence running on a curve to the right on a radius of eight hundred forty-seven and ninety hundredths (847.90) feet through said land of Cabral and through land of Fayette E. Fuller two hundred seventy-five and seventy-five hundredths (275.75) feet to a county bound, thence running north $58^{\circ} 18' 20''$ east through said land of Fuller and through land of Jack Fernandes and Pedro Rose four hundred seventeen and thirty-four hundredths (417.34) feet to a county bound, thence running on a curve to the left on a radius of eight hundred two and twenty-four hundredths (802.24) feet through said land of Fernandes and Rose two hundred eighty-seven and eighty-one hundredths (287.81) feet to a county bound, thence running north $37^{\circ} 45' 00''$ east through and by said land of Fernandes and Rose one hundred forty-nine and nine hundredths (149.09) feet to a county bound and thence running on a curve to the left on a radius of one hundred and sixty (160.00) feet by said land of Fernandes and Rose and by land of Annie Tavares one hundred forty and ninety-nine hundredths (140.99) feet to a county bound marking the northerly terminus of this layout, said bound also marks the southerly terminus of the westerly sideline of part of Walnut Plain Road as laid out under County Commissioners' Decree No. 1101.

Easterly Line:

The easterly line of part of Walnut Plain Road begins at a county bound at land of Charles Monteiro, said bound bears south $41^{\circ} 43' 40''$ east and is four hundred eighty-four and eighty-four hundredths (484.84) feet distant from the first-described bound in the above-described westerly line of Walnut Plain Road. The easterly line (sideline) of Walnut Plain Road thence runs on a curve starting northwesterly and curving more northerly on a radius of eight hundred (800.00) feet through land of Charles Monteiro and through land of Ralph L. Rounseville and Estate of Albert Rounseville three hundred seventy-eight and eighty-one hundredths (378.81) feet to a county bound, thence running north $14^{\circ} 16' 50''$ west through said land of Ralph L. Rounseville and Estate of Albert Rounseville and through other land of Peter Lopes and Adeline Francis Lopes nine hundred twenty-five and forty-four hundredths (925.44) feet to a county bound, thence running on a curve to the right on a radius of eight hundred thirty-nine and forty-three hundredths (839.43) feet through said land of Lopes in old Walnut Plain Road and through land of William E. C. Warr, Jr. and across old Walnut Plain Road seven hundred ninety and forty-five hundredths (790.45) feet to a county bound (this last-described line crosses easement to New Bedford

Gas and Edison Light Company), thence running north $39^{\circ} 40' 20''$ east through other land of Peter Lopes and Adeline Francis Lopes, through land of Edmond E. Morin and Evelyn J. Morin and across old Walnut Plain Road seven hundred sixty-one and eighty-two hundredths (761.82) feet to a county bound, thence running on a curve to the right on a radius of seven hundred ninety-seven and ninety hundredths (797.90) feet by and through land of Isaac M. Willitte and Malvanie Willitte and through and by land of John Gomes and Caroline E. Gomes two hundred fifty-nine and forty-nine hundredths (259.49) feet to a county bound, thence running north $58^{\circ} 18' 20''$ east by said land of Gomes, by and through land of Alfred Tavares four hundred seventeen and thirty-four hundredths (417.34) feet to a county bound, thence running on a curve to the left on a radius of eight hundred fifty-two and twenty-four hundredths (852.24) feet by and through said land of Tavares three hundred five and seventy-five hundredths (305.75) feet to a county bound, thence running north $37^{\circ} 45' 00''$ east through said land of Tavares seventy-eight and eight hundred fifteen thousandths (78.815) feet to a county bound, thence running on a curve to the right on a radius of eight hundred (800.00) feet through said land of Alfred Tavares and through land of Annie Tavares one hundred sixty-one and thirty-one hundredths (161.31) feet to a county bound and thence running north $49^{\circ} 18' 10''$ east through said land of Annie Tavares one hundred and six hundred twenty-five thousandths (100.625) feet to a county bound marking the northerly terminus of the above-described line, said bound also marks the southerly terminus of the easterly sideline of High Street as laid out under County Commissioners' Decree No. 974, said bound bears south $76^{\circ} 29' 20''$ east and is one hundred fifty-eight and fifty-four hundredths (158.54) feet distant from the last-described bound in the above-described westerly line of Walnut Plain Road.

And the easement over all the land lying between the above-described lines is hereby taken for highway purposes, including the right to slope.

Said street when constructed shall be constructed on the center line of the above-described layout and the grade of the center of said highway shall be such as to make the way safe and convenient for public travel and shall be to the satisfaction of the County Commissioners.

Said street where sidelines are parallel shall be fifty (50.00) feet in width.

All of that part of the old highway lying outside the above-described lines shall be discontinued as a public highway when the new roadway has been constructed within the limits of the above-described lines to

the satisfaction of the County Commissioners except that part marked "Not Discontinued".

In the foregoing description, abutting property is stated as owned by those shown as owners on said plan, but it shall be understood that the reference in each case is to the land shown on said plan as owned by the person or persons named whoever in fact the owners may be.

For a further identification and a more particular description reference is hereby made to a plan entitled "Decree No. 1121. Plan of part of Walnut Plain Road, in the Town of Rochester" as laid out by the County Commissioners under petition of the Selectmen filed March 27, 1951, drawn on a scale of forty (40.00) feet to an inch by Lewis W. Perkins, County Engineer, herewith filed and made a part of this decree.

The grade of the center of the above-described highway when fully completed in accordance with this decree is to conform to the grade of the said highway as at present constructed. Trees on the areas taken are not to be cut by the owners, but such trees as are designated by the County Commissioners will be cut into suitable lengths and deposited on other land of the owners by the contractor. If walls and fences are moved, the work will be done under construction without expense to owners. Owners of land taken as aforesaid are required to remove their buildings and other obstructions from the lands so taken within thirty days from the date of entry for construction.

The inhabitants of the town of Rochester aforesaid, are hereby ordered to cause said highway to be constructed as aforesaid, made safe and convenient for the public travel, and to the acceptance of the County Commissioners before the nineteenth day of May A. D., 1955.

The sums hereinafter named are awarded to the persons and corporations over whose lands easements are taken for said highway or who suffer damages on account thereof, to be paid from the County Treasury as soon as said town shall enter upon and take possession of said lands for the purpose of construction, to wit:

<u>Parcel No.</u>	<u>Supposed Owner</u>	<u>Sq.Ft. Taken</u>	<u>Sq. Ft. Discontinued</u>	<u>Award</u>
1	Charles Monteiro	1,030	---	\$ 1.00
2	Trustees of Union Meeting House Society	5,380	2,470	5.00
3	Ralph L. Rounseville & Estate of Albert Rounseville	12,520	---	12.50
4	Peter Lopes & Adeline Francis Lopes	5,330	210	5.00
5	Peter Lopes & Adeline Francis Lopes	7,020	2,740	7.00
6	Town of Rochester	2,780	---	---
7	Peter Lopes & Adeline Francis Lopes	31,370	---	25.00
8	William E. C. Warr, Jr.	1,660	1,090	2.00
9	Isaac M. Willitte & Malvanie Willitte	15	---	1.00
10	Edmond E. Morin & Evelyn J. Morin (13,720 sq. ft. land and house to be moved from street limits)	13,720	---	2,000.00

Parcel No.	Supposed Owner	Sq. Ft. Taken	Sq. Ft. Discontinued	Award
11	Theodore Cabral & M. Louise Cabral	2,580	---	\$ 25.00
12	John Gomes & Caroline E. Gomes	610	---	1.00
13	Fayette E. Fuller	3,360	---	5.00
14	Alfred Tavares	4,720	---	5.00
15	Jack Fernandes & Pedro Rose	8,830	---	10.00
16	Annie Tavares	1,570	---	3.00

All names of owners herein given, although supposed to be correct are such only as matters of opinion and belief.

And said Commissioners order that the foregoing return be filed, accepted and recorded, and that an attested copy thereof be filed in the Registry of Deeds for the County of Plymouth and that an attested copy be transmitted to the Clerk of the Town of Rochester within the limits of which town said highway described herein lies.

In Witness whereof, we hereunto set our hands and the seal of said County of Plymouth this nineteenth day of May in the year of our Lord nineteen hundred and fifty-three.

(seal)

Leo F. Nourse)
 Elva M. Bent) County
 Norman G. MacDonald) Commissioners

It is ORDERED that there be paid from the Treasury of the Town of Hingham to the following persons, on application therefor, the amounts named as awards for damage caused by the taking of land on Hobart Street in said Town, under the provisions of Decree No. 1067:

Parcel No.	Supposed Owner	Supposed Mortgagee	Award
2	Boston Sand & Gravel Co.		\$150.00
3&6	Katherine M. Brewer (Lnd.Ct.Cert.#4962 & Plan #14171A)		50.00
4	Katherine M. Brewer		150.00
5	Wilmon Brewer		50.00
7	Helen E. Samonski		10.00
8	Paolo Taurasi	Hingham Co-operative Bank	40.00
9	William R. McNulty, Jr. & Barbara J. McNulty (Lnd.Ct.Cert.#14067 & Plan #6183C)	Hingham Institution for Savings	25.00
13	Lucy J. Lincoln		150.00
14	Morley W. & Dorothy N. Myers	Federal Land Bank of Springfield	15.00
15	Cynthia W. Garvin	Boston Five Cents Savings Bank	2.00
16	Abbie M. Higgins & Andrew J. Higgins	Hingham Institution for Savings	1.00
17	Frank A. Everton & Janette L. Everton	Hingham Co-operative Bank	30.00

NO. 1067
WARRANT
AWARDS ON
HOBART STREET,
HINGHAM
May 26, 1953

<u>Parcel No.</u>	<u>Supposed Owner</u>	<u>Supposed Mortgagee</u>	<u>Award</u>
18	Russell E. & Ruth E. Chapman		\$ 50.00
19	Grace D. Schneider		2.00
20	Isabel H. Myers		5.00
21	Kilburn M. Smith		1.00
22	Harry F. & Franke I. Doe		5.00
23	Steve G. & Ann Krall	Hingham Institution for Savings	5.00
24	Frederick A. & Phyllis Murray	Boston Five Cents Savings Bank	5.00
25	Isabel H. Myers (Lnd.Ct.Cert.#2908 & Plan #3539B)		8.00
26	Kathryn N. Gibbons		3.00
27	John Sweeney Heirs (Lnd.Ct.Cert.#302 & 588 & Plan #3539A, 3539B & 3539C)	Hingham Institution for Savings	25.00
31	Mary A. Rowe	Hingham Institution for Savings	25.00
32	Leopoldo & Amelia Mancino		2.00
33	Estate of Ellen M. & John R. Hamilton		100.00
34	Robert P. Quinn	Hingham Institution for Savings	30.00
35	Bertrand T. Muller & Dorothy Klemm Muller	Boston Five Cents Savings Bank	30.00
36	Hannah M. McCarthy		30.00
37	Warren B. Lewis		5.00
38	Elmer B. Bates & Nellie E. Bates		20.00
39	Ernest H. Hardy		25.00
40	Edith M. Ingram		50.00
41	Robert P. & Lillian E. Corthell	Hingham Institution for Savings	25.00
42	Francis J. Conlon (Lnd.Ct.Cert.#17591 & Plan #1071B)	Telephone Workers Co-operative Bank	20.00
43	Hubert George Hutton, Jr. & Jane Tower Hutton (Lnd.Ct.Cert.#17927 & Plan #1071B)	Hingham Institution for Savings	60.00
44	Joseph D. Thompson	Union Savings Bank of Boston	20.00
Total			\$1,224.00

Leo F. Nourse)
)
 Elva M. Bent) County
)
 Norman G. MacDonald) Commissioners

INCREASE SALARIES - CERTAIN EMPLOYEES

May 26, 1953

VOTED, in accordance with the provisions of Chapter 743 of the Acts of 1951, to increase the salaries of certain employees in accordance with the following schedule, effective June 1, 1953:

<u>Name</u>	<u>Classification</u>	<u>New Rate</u>
County Commissioners' Office:		
Hazel M. Wrightington	Senior Clerk	\$3060.
Registry of Deeds:		
Bettina M. Wadsworth	Senior Clerk	3060.
Marjorie E. Churchill	Senior Clerk	2940.
Angela R. Holmes	Junior Clerk	2520.
Joan M. Tibbetts	Junior Clerk	2340.
Second Probation Department:		
Elizabeth K. Connolly	Junior Clerk	2460.
Third Probation Department:		
Mary M. Olmsted	Junior Clerk	2400.

<u>Name</u>	<u>Classification</u>	<u>New Rate</u>
Plymouth Buildings: Paul W. Sears	Janitor	\$3120.
County Aid to Agriculture: Edgar W. Spear	Assoc. Cty. Agr'l Agt.	4200.
Leo F. Nourse	} County Commissioners	
Elva M. Bent		
Norman G. MacDonald		

VOTED, in accordance with the provisions of Chapter 743 of the Acts of 1951, to increase the salaries of certain employees of the Plymouth County Hospital in accordance with the following schedule, effective June 1, 1953:

<u>Name</u>	<u>Classification</u>	<u>New Rate</u>
Grace D. Stetson	Senior Stenographer	\$2970. 1M
Ralph C. Nute	Assistant Cook	2790. 1M
Henry Thuotte	Laborer	2610. 1M
Mary J. Coffin	Maid	2100. 2M
Eleanor Howe	Student Nurse	2430. 1M
Hazel Richardson	Student Nurse	2190. 1M
Leo F. Nourse	} County Commissioners	
Elva M. Bent		
Norman G. MacDonald		

ORDERED that the taking of land and awards for damages made under the provisions of Decree No. 1067 for the relocation of Hobart Street in the Town of Hingham so far as the following named parties are concerned be amended as follows:

<u>Parcel No.</u>	<u>Former Supposed Owner</u>	<u>Present Supposed Owner</u>
9	Helen E. Samonski (Lnd.Ct.Cert.#5105 & Plan #6183C)	William R. McNulty, Jr. & Barbara J. McNulty (Lnd.Ct.Cert.#14067 & Plan #6183C)
15	William E. & Cynthia W. Garvin	Cynthia W. Garvin
16	Thomas J. & Sadie I. Higgins	Abbie M. Higgins & Andrew J. Higgins
17	Susanne M. Litchfield	Frank A. Everton & Janette L. Everton
23	Steve C. & Ann Krall	Steve G. & Ann Krall
29	Anna E. Jennings	Robert H. Murray & Harriet M. Murray
33	Ellen M. & John R. Hamilton	Estate of Ellen M. & John R. Hamilton
35	Roger W. & Aura D. Horton	Bertrand T. Muller & Dorothy Klemm Muller
36	Timothy J. & Hannah M. McCarthy	Hannah M. McCarthy
38	Nellie E. Bates	Elmer B. Bates & Nellie E. Bates

VOTE
INCREASE SALARIES - CERTAIN EMPLOYEES PLYMOUTH COUNTY HOSPITAL

May 26, 1953

NO. 1067

ORDER
AMENDED AWARDS AS TO OWNERS
HOBART STREET, HINGHAM

May 26, 1953

<u>Parcel No.</u>	<u>Former Supposed Owner</u>	<u>Present Supposed Owner</u>
42	Edward F. Higgins (Lnd.Ct.Cert.#5783 & Plan #1071B)	Francis J. Conlon (Lnd.Ct.Cert.#17591 & Plan #1071B)
43	John Joyce, Miriam A. McCue, Helena M. Joyce & John J. Joyce (Lnd.Ct.Cert.#10856 & Plan #1071B)	Hubert George Hutton, Jr. & Jane Tower Hutton (Lnd.Ct.Cert.#17927 & Plan #1071B)
44	Joseph D. & Mary J. Thompson	Joseph D. Thompson
	Leo F. Nourse Elva M. Bent Norman G. MacDonald	County Commissioners

NO. 1121

ORDER

AWARD TO EDMOND E. MORIN & EVELYN J. MORIN SUPPOSED OWNERS & WORCESTER COUNTY INSTITUTION FOR SAVINGS, SUPPOSED MORTGAGEE FOR LAND DAMAGE & MOVING HOUSE FROM STREET

PART OF WALNUT PLAN ROAD, ROCHESTER

June 2, 1953

ORDERED that there be paid from the County Treasury to Edmond E. Morin and Evelyn J. Morin, supposed owners, and Worcester County Institution for Savings, supposed mortgagee, the sum of Two Thousand Dollars (\$2,000.00) for land damage and the removal of their house from the street limits of Walnut Plain Road, in full of all claims for damage caused by the laying out of Part of Walnut Plain Road, in the Town of Rochester, under County Commissioners' Decree No. 1121, (Parcel 10).

Leo F. Nourse
Elva M. Bent
Norman G. MacDonald
County Commissioners

VOTE

CONFIRMING SALE OF TUBERCULOSIS HOSPITAL MAINTENANCE LOAN NOTES NOS. 632 - 639 INCL.

June 2, 1953

It was unanimously VOTED that the sale of Plymouth County Tuberculosis Hospital Maintenance Loan Notes, numbered 632 to 639 inclusive (two notes at \$50,000. each, three notes at \$25,000. each, two notes at \$10,000. each and one note at \$5,000., being in the aggregate of \$200,000.) dated June 2, 1953, to the Rockland Trust Company, of Rockland, Massachusetts, at 1.594% discount be, and hereby is, confirmed. These notes shall be delivered to the Rockland Trust Company at The Second National Bank of Boston, in Boston, Massachusetts, will bear the certificate of the Director of Accounts, Boston, Massachusetts, are issued pursuant to the provisions of Chapter 111 and Chapter 35 of the General Laws, as amended, and Vote of the County Commissioners passed on May 19, 1953, and are payable March 31, 1954 at The Second National Bank of Boston, in Boston, Massachusetts.

Leo F. Nourse	}	County
Elva M. Bent		Commissioners
Norman G. MacDonald		

On the petition of the Selectmen of Rochester presented to the County Commissioners of Plymouth County at their meeting holden at Plymouth on the twenty-second day of April in the year of our Lord nineteen hundred and fifty-two representing that part of the highway in said town known as Walnut Plain Road between the intersection of Alley Road and said Walnut Plain Road and Mary's Pond Road is narrow, crooked and inconvenient for use and in need of specific repair, locating anew, or relocation, and the intersections of said highway with connecting streets are dangerous for public travel, reference being had to the petition filed of record in the case.

The County Commissioners, pursuant to an order of notice duly published, posted and served, by which all persons and corporations interested had due notice thereof, met to view the premises at the County Commissioners' Office, Plymouth, in said County on the tenth day of February A. D. 1953, at 2:00 o'clock in the afternoon, and after viewing the premises and hearing all persons and corporations who desired to be heard, they adjudicate and determine that common convenience and necessity require that the prayer of said petition be granted as hereafter set forth; no person or corporation then or at any other time objecting thereto.

And they continue and adjourn said proceedings from time to time for further consideration and to make return thereof, all persons and corporations interested having due notice thereof to a meeting of the County Commissioners held at their office in Plymouth on the second day of June A. D. 1953, when and where they proceed to complete said proceedings and make return thereof as follows, to wit:-

DESCRIPTION OF THE LINES OF A PART OF WALNUT PLAIN ROAD IN THE TOWN OF ROCHESTER, BETWEEN THE INTERSECTION OF ALLEY ROAD AND SAID WALNUT PLAIN ROAD AND MARY'S POND ROAD, AS LAID OUT BY THE COUNTY COMMISSIONERS UNDER PETITION OF THE SELECTMEN FILED APRIL 22, 1952 AND DECREE NO. 1138.

Westerly Line:

The westerly line of a part of Walnut Plain Road begins at a county bound set in the northerly sideline of Mary's Pond Road at land of William Decas. The westerly line (sideline) of Walnut Plain Road thence

NO. 1138

RETURN OF LOCATION

PART OF WALNUT PLAIN ROAD, ROCHESTER

June 2, 1953

runs on a curve starting northeasterly and curving northerly and northwesterly on a radius of one hundred fifty-seven and eighty-three hundredths (157.83) feet by said land of William Decas one hundred fifty-two and fifty-five hundredths (152.55) feet to a county bound, thence running north $9^{\circ} 51' 30''$ west (Magnetic Meridian) through and by said land of Decas one thousand seventeen and twenty-seven hundredths (1,017.27) feet to a county bound, thence running on a curve to the right on a radius of two thousand eight hundred and fifty (2,850.00) feet by said land of Decas and by and through land of Robert A. Davis and Cecilia P. Davis three hundred forty-seven and thirty-six hundredths (347.36) feet to a county bound, thence running north $2^{\circ} 52' 30''$ west through said land of Davis three hundred twenty and thirteen hundredths (320.13) feet to a county bound, thence running on a curve to the left on a radius of fifty (50.00) feet through said land of Davis seventy and twenty-five hundredths (70.25) feet to a county bound set in the southerly sideline of Clapp Road.

Then beginning again at a county bound set on the northerly side of Clapp Road in land of Roy T. Charron and Richard F. Snow said bound bears north $8^{\circ} 50' 40''$ west and is forty-six and six hundred ninety-five thousandths (46.695) feet distant from the last-described bound. The westerly line of Walnut Plain Road thence runs on a curve starting easterly and curving northerly and northwesterly on a radius of forty (40.00) feet through said land of Charron and Snow sixty-nine and forty-six hundredths (69.46) feet to a county bound, thence running north $2^{\circ} 52' 30''$ west through and by said land of Charron and Snow and to the center of old Walnut Plain Road one thousand six hundred fifty-three and forty-one hundredths (1,653.41) feet to a county bound, thence running north $8^{\circ} 12' 30''$ west in the center line of old Walnut Plain Road one hundred thirty-three and seventy hundredths (133.70) feet to a county bound, thence running north $9^{\circ} 42' 10''$ east in the center line of old Walnut Plain Road eighty-nine and forty-two hundredths (89.42) feet to a county bound, thence running on a curve starting northerly and curving northeasterly on a radius of one thousand seven hundred eighteen and seventy hundredths (1,718.70) feet by said land of Charron and Snow and by land of Mattapoisett Cranberry Company four hundred forty-seven (447.00) feet to a county bound, thence running north $17^{\circ} 12' 50''$ east by said land of Mattapoisett Cranberry Company and by land of Wanda Girard three hundred eighty-four and forty-three hundredths (384.43) feet to a county bound, thence running on a curve to the left on a radius of seven hundred ninety-two and fifteen hundredths (792.15) feet by said land of Girard three hundred eighty-nine and forty-two hundredths (389.42) feet to a county bound, thence running north 10°

57' 10" west by said land of Girard and by land of Estate of Loretta R. Doran eight hundred eighty-six and fourteen hundredths (886.14) feet to a county bound, thence running on a curve to the left on a radius of two thousand eight hundred (2,800.00) feet by, through and by said land of Estate of Loretta R. Doran six hundred twenty-six and forty-eight hundredths (626.48) feet to a county bound, thence running north 23° 46' 20" west by said land of Estate of Loretta R. Doran and by a Cemetery four hundred eighty-four and ninety-five hundredths (484.95) feet to a county bound, thence running on a curve to the left on a radius of two hundred sixty-nine and thirty-three hundredths (269.33) feet by and through other land of Estate of Loretta R. Doran eighty-four and forty hundredths (84.40) feet to a county bound and thence running north 41° 43' 40" west through said land of Estate of Loretta R. Doran five hundred forty-eight and twenty-seven hundredths (548.27) feet to a county bound set on the westerly side of Alley Road, said bound marks the northerly terminus of the above-described westerly sideline of Walnut Plain Road.

Easterly Line:

The easterly line of a part of Walnut Plain Road as described under this decree begins at a county bound set in the northerly sideline of Mary's Pond Road at land of Wilfred A. Blais and Virginia B. Blais, said bound bears north 45° 30' 35" east and is two hundred forty-six and eighty-four hundredths (246.84) feet distant from the first-described bound in the above-described westerly line. The easterly line (sideline) of Walnut Plain Road thence runs on a curve starting southwesterly and curving westerly and northwesterly on a radius of fifty-four and thirteen hundredths (54.13) feet by said land of Blais one hundred seventeen and eighty-two hundredths (117.82) feet to a county bound, thence running north 9° 51' 30" west by and through said land of Blais nine hundred sixty-two and thirty-seven hundredths (962.37) feet to a county bound, thence running on a curve to the right on a radius of two thousand eight hundred (2,800.00) feet through said land of Blais three hundred forty-one and twenty-seven hundredths (341.27) feet to a county bound, thence running north 2° 52' 30" west through and by said land of Blais two hundred seventy and twenty-seven hundredths (270.27) feet to a county bound, thence running on a curve to the right on a radius of fifty (50.00) feet through said land of Blais ninety-two and ninety-two hundredths (92.92) feet to a county bound set in the southerly side of Clapp Road.

Then beginning again at a county bound set in the northerly sideline of Clapp Road at land of Edith B. Hiller and Howard B. Hiller, said bound bears north 32° 39' 20" west and is seventy-one and eight

hundred thirty-five thousandths (71.835) feet distant from the last-described bound. The easterly line of Walnut Plain Road thence runs on a curve starting northwesterly and curving northerly on a radius of forty-six and eighty-three hundredths (46.83) feet by said land of Hiller fifty-four and seventy-three hundredths (54.73) feet to a county bound, thence running north $2^{\circ} 52' 30''$ west by, through, by and through said land of Hiller and through land of Clifford D. Palmer one thousand seven hundred fifty and four hundredths (1,750.04) feet to a county bound, thence running on a curve to the right on a radius of one thousand six hundred sixty-eight and seventy hundredths (1,668.70) feet through said land of Palmer and through land of Albert W. Winters five hundred eighty-five and eight hundredths (585.08) feet to a county bound, thence running north $17^{\circ} 12' 50''$ east through said land of Winters three hundred seventy-four and ninety-seven hundredths (374.97) feet to a county bound, thence running on a curve to the right on a radius of fifty (50.00) feet through said land of Winters seventy-one and fifty-seven hundredths (71.57) feet to a county bound set in the southerly line of Hiller Road.

Then beginning again at a county bound set in the northerly side-line of Hiller Road, said bound bears north $22^{\circ} 10' 55''$ east and is fifty-one and five hundred fifty-five thousandths (51.555) feet distant from the last-described bound. The easterly line of Walnut Plain Road thence runs on a curve starting northwesterly and curving northerly and northeasterly on a radius of fifty (50.00) feet through other land of Albert W. Winters seventy-nine and thirty-five hundredths (79.35) feet to a county bound marking a point of reverse curve, thence running on a curve to the left on a radius of eight hundred forty-two and fifteen hundredths (842.15) feet through said land of Winters two hundred eighty and sixty-six hundredths (280.66) feet to a county bound, thence running north $10^{\circ} 57' 10''$ west through said land of Winters eight hundred eighty-six and fourteen hundredths (886.14) feet to a county bound, thence running on a curve to the left on a radius of two thousand eight hundred fifty (2,850.00) feet through said land of Winters, through land of Antonio J. Santos and through land of Charles Monteiro six hundred thirty-seven and sixty-six hundredths (637.66) feet to a county bound, thence running north $23^{\circ} 46' 20''$ west through said land of Monteiro four hundred eighty-four and ninety-five hundredths (484.95) feet to a county bound, thence running on a curve to the left on a radius of three hundred nineteen and thirty-three hundredths (319.33) feet through said land of Monteiro one hundred and seven hundredths (100.07) feet to a county bound, thence running north $41^{\circ} 43' 40''$ west through said land of Monteiro seventy-eight and ninety-seven hundredths (78.97) feet to

a county bound and thence running on a curve to the right on a radius of seven hundred fifty-five and forty-six hundredths (755.46) feet through said land of Monteiro and through land of Ralph L. Rounseville and Estate of Albert Rounseville three hundred sixty-one and ninety hundredths (361.90) feet to a county bound as described in Decree No. 1121.

Description of the sideline connecting the westerly sideline of Walnut Plain Road and the easterly sideline of Alley Road:

Beginning at a county bound set in the westerly sideline of Walnut Plain Road as laid out by the County Commissioners under Decree No. 1121, at land of Trustees of Union Meeting House Society, said bound bears north $44^{\circ} 41' 55''$ west and is ninety-eight and seventy-five hundredths (98.75) feet distant from the last-described bound in the above-described easterly sideline of Walnut Plain Road, thence running on a curve starting southeasterly and curving southerly, westerly and northwesterly on a radius of forty-five (45.00) feet by said land of Trustees of Union Meeting House Society one hundred twenty and ninety-six hundredths (120.96) feet to a county bound set in or near the easterly sideline of Alley Road, said bound bears north $49^{\circ} 00' 05''$ east and is forty-five (45.00) feet distant from the last-described bound in the above-described westerly line of Walnut Plain Road.

And the easement over all the land lying between the above-described lines is hereby taken for highway purposes, including the right to slope.

Said street when constructed shall be constructed on the center line of the above-described layout and the grade of the center of said highway shall be such as to make the way safe and convenient for public travel and shall be to the satisfaction of the County Commissioners.

Said road where sidelines are parallel shall be fifty (50.00) feet in width.

All of that part of the old highway lying outside the above-described lines shall be discontinued as a public highway when the new roadway has been constructed within the limits of the above-described lines to the satisfaction of the County Commissioners.

In the foregoing description, abutting property is stated as owned by those shown as owners on said plan, but it shall be understood that the reference in each case is to the land shown on said plan as owned by the person or persons named whoever in fact the owners may be.

For a further identification and a more particular description reference is hereby made to a plan entitled "Decree No. 1138. Plan of part of Walnut Plain Road, in the Town of Rochester" as laid out by the

County Commissioners under petition of the Selectmen filed April 22, 1952, drawn on a scale of forty (40.00) feet to an inch by Lewis W. Perkins, County Engineer, herewith filed and made a part of this decree.

The grade of the center of the above-described highway when fully completed in accordance with this decree is to conform to the grade of the said highway as at present constructed. Trees on the areas taken are not to be cut by the owners, but such trees as are designated by the County Commissioners will be cut into suitable lengths and deposited on other land of the owners by the contractor. If walls and fences are moved, the work will be done under construction without expense to owners. Owners of land taken as aforesaid are required to remove their buildings and other obstructions from the lands so taken within thirty days from the date of entry for construction.

The inhabitants of the town of Rochester aforesaid, are hereby ordered to cause said highway to be constructed as aforesaid, made safe and convenient for the public travel, and to the acceptance of the County Commissioners before the second day of June A. D., 1955.

The sums hereinafter named are awarded to the persons and corporations over whose lands easements are taken for said highway or who suffer damages on account thereof, to be paid from the County Treasury as soon as said town shall enter upon and take possession of said lands for the purpose of construction, to wit:

<u>Parcel No.</u>	<u>Supposed Owner</u>	<u>Sq.Ft. Taken</u>	<u>Sq. Ft. Discontinued</u>	<u>Award</u>
1	William Decas	5,820	2,400	\$ 6.00
2	Wilfred A. Blais & Virginia B. Blais	20,320	320	20.00
3	Robert A. Davis & Cecilia P. Davis	7,300	120	7.00
4	Edith B. Hiller & Howard B. Hiller	6,540	3,690	6.50
5	Roy T. Charron & Richard F. Snow	22,380	7,040	24.00
6	Clifford D. Palmer	15,890	---	25.00
7	Albert W. Winters	20,345	---	20.00
8	Mattapoisett Cranberry Company	---	5,200	- - -
9	Wanda Girard	---	2,940	- - -
10	Albert W. Winters	34,420	---	35.00
11	Estate of Loretta R. Doran	480	2,215	1.00
12	Antonio J. Santos	6,585	---	6.00
13	Charles Monteiro	9,965	---	10.00
15	Estate of Loretta R. Doran	6,380	20	6.00
16	Ralph L. Rounseville & Estate of Albert Rounseville	210	---	1.00

All names of owners herein given, although supposed to be correct are such only as matters of opinion and belief.

And said Commissioners order that the foregoing return be filed, accepted and recorded, and that an attested copy thereof be filed in the Registry of Deeds for the County of Plymouth and that an attested copy be transmitted to the Clerk of the Town of Rochester within the limits of which town said highway described herein lies.

In Witness whereof, we hereunto set our hands and the seal of said County of Plymouth this second day of June in the year of our Lord nineteen hundred and fifty-three.

(seal)

Leo F. Nourse
Elva M. Bent
Norman G. MacDonald } County Commissioners

It is ORDERED, in accordance with notice of intent approved by the County Commissioners on June 2, 1953 and certificate of employment filed thereafter, that Rev. William W. Williams, of Kingston, be and hereby is appointed Chaplain at the Jail and House of Correction, in Plymouth, at the salary rate of \$520.00 per annum, effective June 1, 1953; said appointment to fill the vacancy caused by the resignation of Rev. John F. Blanchard, Jr., on May 31, 1953.

SALARY ORDER
APPOINT REV.
W.W.WILLIAMS,
CHAPLAIN
JAIL & HOUSE
OF CORRECTION
June 9, 1953

Leo F. Nourse
Elva M. Bent
Norman G. MacDonald } County Commissioners

It is ORDERED, in accordance with notice of intent approved by the County Commissioners on May 26, 1953 and certificate of employment filed thereafter, that Constance G. Kingman, of North Carver, be and hereby is appointed Junior Clerk at the Registry of Deeds in Plymouth, at the salary rate of \$2280.00 per annum, effective June 8, 1953; said appointment to fill the vacancy caused by the resignation of Elaine R. Moskos on January 30, 1953.

SALARY ORDER
APPOINT
C. KINGMAN,
JUNIOR CLERK
REGISTRY OF
DEEDS
June 16, 1953

Elva M. Bent
Norman G. MacDonald } County Commissioners

NO. 1117

DISMISSAL OF
PETITION

PART OF NORTH
STREET, HINGHAM

June 16, 1953

On the petition of the Planning Board of the Town of Hingham

presented to the County Commissioners of Plymouth County at their meeting holden at Plymouth on the twenty-third day of January in the year of our Lord nineteen hundred and fifty-one representing that part of the highway in said town known as North Street between South Street (at the easterly end of the County Commissioners layout of North Street under their Decree No. 1052) and Summer Street is narrow, crooked and inconvenient for use and ⁱⁿ need of specific repair, locating anew, or relocation, and the inter-sections of said highway with connecting streets are dangerous for public travel, reference being had to the petition filed of record in the case.

The County Commissioners continue and adjourn said proceedings from time to time for further consideration and to make return thereof, all persons and corporations interested having due notice thereof to a meeting of the County Commissioners held at their office in Plymouth on the sixteenth day of June A. D. 1953, when and where

It is ORDERED, ADJUDGED and DECREED that said petition be and hereby is dismissed.

IN WITNESS whereof, the said
County Commissioners have
hereunto set their hands
and the seal of said County
of Plymouth this sixteenth
day of June A. D. 1953.

(seal)

Elva M. Bent

Norman G. MacDonald

}
County
Commissioners

NO. 1143

RETURN OF LOCA-
TION

PART OF MAIN
STREET,
PLYMPTON

June 16, 1953

On the petition of the Selectmen of Plympton presented to the

County Commissioners of Plymouth County at their meeting holden at Plymouth on the second day of December in the year of our Lord nineteen hundred and fifty-two representing that part of the highway in said town known as Main Street, approximately one thousand feet (1,000 ft.) North and (1,000 ft.) South of the Winnetuxet River is narrow, crooked and inconvenient for use and in need of specific repair, locating anew, or relocation, and the inter-sections of said highway with connecting streets are dangerous for public travel, reference being had to the petition filed of record in the case.

The County Commissioners, pursuant to an order of notice duly published, posted and served, by which all persons and corporations

interested had due notice thereof, met to view the premises at the County Commissioners' Office, Plymouth, in said County on the twenty-fourth day of March A. D. 1953, at 2:00 o'clock in the afternoon, and after viewing the premises and hearing all persons and corporations who desired to be heard, they adjudicate and determine that common convenience and necessity require that the prayer of said petition be granted as hereafter set forth; no person or corporation then or at any other time objecting thereto.

And they continue and adjourn said proceedings from time to time for further consideration and to make return thereof, all persons and corporations interested having due notice thereof to a meeting of the County Commissioners held at their office in Plymouth on the sixteenth day of June A. D. 1953, when and where they proceed to complete said proceedings and make return thereof as follows, to wit:-

DESCRIPTION OF THE LINES OF A PART OF MAIN STREET IN THE TOWN OF PLYMPTON, APPROXIMATELY 1,000 FEET NORTH AND 1,000 FEET SOUTH OF THE WINNETUXET RIVER, AS LAID OUT BY THE COUNTY COMMISSIONERS UNDER PETITION OF THE SELECTMEN FILED DECEMBER 2, 1952 AND DECREE NO. 1143.

Westerly Line:

The westerly line (sideline) of this part of Main Street begins at a county bound set at land of Joseph M. Fillion, said bound being described in County Commissioners' Decree No. 674. The westerly line of Main Street thence runs north 16° 58' 00" east (Magnetic Meridian) by said land of Fillion and by land of Edward L. Fillion four hundred forty-three and sixty-three hundredths (443.63) feet to a county bound, thence running on a curve to the left on a radius of one thousand four hundred ten (1,410.00) feet through said land of Fillion and through land of Hugh W. Ferguson two hundred sixty-nine and seventy-four hundredths (269.74) feet to a county bound, thence running north 6° 00' 20" east through said land of Ferguson one hundred twenty-nine and ninety-four hundredths (129.94) feet to a county bound, thence running on a curve to the left on a radius of seven hundred and forty-one hundredths (700.41) feet through said land of Ferguson one hundred sixty-eight and fifty-six hundredths (168.56) feet to a county bound marking a point of compound curve, thence running on a curve to the left on a radius of two hundred (200.00) feet by said land of Ferguson one hundred ninety-two and forty-five hundredths (192.45) feet to a county bound set in the southerly line of Winnetuxet Road.

Then beginning again at a county bound set in the northerly line of Winnetuxet Road at other land of Hugh W. Ferguson, said bound bears north 45° 59' 00" east and is forty-two and twenty-eight hundredths (42.28) feet distant from the last-described bound. The westerly line of Main

Street thence runs on a curve starting southeasterly and curving easterly and northeasterly on a radius of forty (40.00) feet by said land of Ferguson sixty-four and forty-one hundredths (64.41) feet to a county bound, thence running north 24° 49' 00" east by said land of Ferguson thirty-seven and thirty-six hundredths (37.36) feet to a county bound, thence running on a curve to the left on a radius of five hundred forty-nine and thirty hundredths (549.30) feet by said land of Ferguson, across Winnetuxet River and by land of Claude Savery one hundred forty-one and seventy-three hundredths (141.73) feet to a county bound, thence running north 10° 02' 00" east by said land of Savery four hundred twelve and eight hundredths (412.08) feet to a county bound and thence running on a curve to the left on a radius of one thousand one hundred and eighty hundredths (1,100.80) feet by said land of Savery one hundred forty-five and seventy hundredths (145.70) feet to a county bound marking the northerly terminus of the above-described westerly line of Main Street, said bound being described in County Commissioners' Decree No. 674.

Easterly Line:

The easterly line (sideline) of this part of Main Street begins at a county bound set at land of Herbert L. Bachelder and Ethel M. Bachelder, said bound being described in County Commissioners' Decree No. 674, said bound bears south 73° 02' 00" east and is fifty (50.00) feet distant from the first-described bound in the above-described westerly line. The easterly line of Main Street thence runs north 16° 58' 00" east by said land of Bachelder four hundred forty-three and sixty-three hundredths (443.63) feet to a county bound, thence running on a curve to the left on a radius of one thousand four hundred sixty (1,460.00) feet by said land of Bachelder and by land of Donald MacNabb and Doreen MacNabb two hundred seventy-nine and thirty-one hundredths (279.31) feet to a county bound, thence running north 6° 00' 20" east by and through said land of MacNabb, across Winnetuxet River and through land of Claude Savery nine hundred ninety and ninety hundredths (990.90) feet to a county bound, thence running on a curve to the right on a radius of forty (40.00) feet by said land of Savery seventy-four and ninety-three hundredths (74.93) feet to a county bound set in the southerly line of Pleasant Street.

Then beginning again at a county bound set in the northerly line of Pleasant Street at other land of Claude Savery, said bound bears north 5° 55' 15" east and is forty-one and ninety-two hundredths (41.92) feet distant from the last-described bound. The easterly line of Main Street thence runs on a curve starting northwesterly and curving northerly

and northeasterly on a radius of sixty (60.00) feet by said land of Savery eighty and thirty-two hundredths (80.32) feet to a county bound and thence running north 10° 02' 00" east by said land of Savery seventeen and seventy-three hundredths (17.73) feet to a county bound marking the northerly terminus of the above-described easterly line of Main Street, said bound being described in County Commissioners' Decree No. 674, said bound bears south 30° 47' 40" east and is ninety-one and twenty hundredths (91.20) feet distant from the last-described bound in the above-described westerly line.

And the easement over all the land lying between the above-described lines is hereby taken for highway purposes, including the right to slope.

Said street when constructed shall be constructed on the center line of the above-described layout and the grade of the center of said highway shall be such as to make the way safe and convenient for public travel and shall be to the satisfaction of the County Commissioners.

Said road where sidelines are parallel shall be fifty (50.00) feet in width.

All of that part of the old highway lying outside the above-described lines shall be discontinued as a public highway when the new roadway has been constructed within the limits of the above-described lines to the satisfaction of the County Commissioners.

In the foregoing description, abutting property is stated as owned by those shown as owners on said plan, but it shall be understood that the reference in each case is to the land shown on said plan as owned by the person or persons named whoever in fact the owners may be.

For a further identification and a more particular description reference is hereby made to a plan entitled "Decree No. 1143. Plan of part of Main Street, in the Town of Plympton" as laid out by the County Commissioners under petition of the Selectmen filed December 2, 1952, drawn on a scale of forty (40.00) feet to an inch by Lewis W. Perkins, County Engineer, herewith filed and made a part of this decree.

The grade of the center of the above-described highway when fully completed in accordance with this decree is to conform to the grade of the said highway as at present constructed. Trees on the areas taken are not to be cut by the owners, but such trees as are designated by the County Commissioners will be cut into suitable lengths and deposited on other land of the owners by the contractor. If walls and fences are moved, the work will be done under construction without expense to owners. Owners of land taken as aforesaid are required to remove their buildings and other obstructions from the lands so taken within thirty days from the date of

entry for construction.

The inhabitants of the town of Plympton aforesaid, are hereby ordered to cause said highway to be constructed as aforesaid, made safe and convenient for the public travel, and to the acceptance of the County Commissioners before the sixteenth day of June A. D., 1955.

The sums hereinafter named are awarded to the persons and corporations over whose lands easements are taken for said highway or who suffer damages on account thereof, to be paid from the County Treasury as soon as said town shall enter upon and take possession of said lands for the purpose of construction, to wit:

<u>Parcel No.</u>	<u>Supposed Owner</u>	<u>Sq.Ft. Taken</u>	<u>Sq. Ft. Discontinued</u>	<u>Award</u>
2	Herbert L. Bachelder & Ethel M. Bachelder	---	1,265	\$-- --
3	Edward L. Fillion	1,120	---	5.00
4	Hugh W. Ferguson	3,620	---	10.00
5	Donald MacNabb & Doreen MacNabb	7,440	3,745	35.00
7	Claude Savery	7,150	---	30.00

All names of owners herein given, although supposed to be correct are such only as matters of opinion and belief.

And said Commissioners order that the foregoing return be filed, accepted and recorded, and that an attested copy thereof be filed in the Registry of Deeds for the County of Plymouth and that an attested copy be transmitted to the Clerk of the Town of Plympton within the limits of which town said highway described herein lies.

In Witness whereof, we hereunto set our hands and the seal of said County of Plymouth this sixteenth day of June in the year of our Lord nineteen hundred and fifty-three.

(seal)

Elva M. Bent
Norman G. MacDonald

}
County
Commissioners

NO. 1121
PAYMENT OF
AWARDS. PART OF
WALNUT PLAIN
ROAD. ROCHESTER
June 23, 1953

It is ORDERED that there be paid from the County Treasury to the following persons, on application therefor, the amounts named as awards for damage caused by the taking of land on part of Walnut Plain Road in the Town of Rochester under the provisions of Decree No. 1121:

<u>Parcel No.</u>	<u>Supposed Owner</u>	<u>Supposed Mortgagee</u>	<u>Award</u>
1	Charles Monteiro	Land Bank Commissioner	\$ 1.00
2	Trustees of Union Meeting House Society		5.00
3	Ralph L. Rounseville & Estate of Albert Rounseville		12.50
4,5&7	Peter Lopes & Adeline Francis Lopes		37.00
8	William E. C. Warr, Jr.		2.00
9	Isaac M. Willitte & Malvanie Willitte	Bristol Acceptance Trust, Inc. Jeanette C. King, Admx. of Estate of William T. King	1.00
11	Theodore Cabral & M. Louise Cabral	Middleborough Trust Company	25.00
12	John Gomes & Caroline E. Gomes	Jeanette C. King, Admx. of Estate of William T. King	1.00
13	Theodore Cabral & M. Louise Cabral		5.00
14	Alfred Tavares	Federal Land Bank of Springfield	5.00
15	Jack Fernandes & Pedro Rose		10.00
16	Annie Tavares	Wareham Co-operative Bank	3.00
Total.....			\$107.50

Leo F. Nourse)
 Elva M. Bent)
) County
) Commissioners

It is ORDERED, in accordance with notice of intent approved by the County Commissioners on May 26, 1953 and certificate of employment filed thereafter, that Janet McCosh, of Plymouth, be and hereby is appointed Junior Clerk at the Registry of Deeds, in Plymouth, at the salary rate of \$2280.00 per annum, effective June 22, 1953; said appointment to fill the vacancy caused by the resignation of Virginia Grandi on June 12, 1953.

Leo F. Nourse)
 Elva M. Bent)
) County
) Commissioners

ORDERED that the taking of land and awards for damages made under the provisions of Decree No. 1121 for the relocation of part of Walnut Plain Road in the Town of Rochester so far as the following named parties are concerned be amended as follows:

<u>Parcel No.</u>	<u>Former Supposed Owner</u>	<u>Present Supposed Owner</u>
13	Fayette E. Fuller	Theodore Cabral and M. Louise Cabral

SALARY ORDER
APPOINT J. McCOSH,
JUNIOR CLERK
REGISTRY OF
DEEDS
June 23, 1953

NO. 1121
ORDER
AMENDED AWARDS
AS TO OWNERS
PART OF WALNUT
PLAIN ROAD,
ROCHESTER
June 23, 1953

Leo F. Nourse)
 Elva M. Bent)
 County
 Commissioners

NO. 1127

WARRANT
AWARDS ON
FOREST STREET,
BRIDGEWATER

June 30, 1953

It is ORDERED that there be paid from the Treasury of the Town of Bridgewater to the following persons, on application therefor, the amounts named as awards for damage caused by the taking of land on Forest Street in said Town, under the provisions of Decree No. 1127:

<u>Parcel No.</u>	<u>Supposed Owner</u>	<u>Supposed Mortgagee</u>	<u>Award</u>
1	Arthur C. Chaffee & Ruth E. Chaffee	Industrial Trust Company	\$ 3.00
2	Harold E. Veronesi & Harriet A. Veronesi	Bridgewater Savings Bank	5.00
3	Arthur H. Nystrom	People's Savings Bank of Brockton	2.00
4&6	Arthur H. Nystrom		5.00
5	Arthur C. Chaffee & Ruth E. Chaffee		1.00
7	Zygmunt Gorcynski	Federal Land Bank of Springfield	15.00
8	Annie M. Hutchinson	Montello Federal Savings and Loan Association of Brockton	2.00
9	Alice G. Leach		5.00
10&11	Walter Micwih & Prudence Micwih		1.00
12&14	John J. Kairaitis & Monica V. Kairaitis		2.00
13	Joseph Mozzone & Bruno Mozzone		1.00
15	William J. Welch & Catherine A. Welch	Federal Land Bank of Springfield Land Bank Commissioner	1.00
16	William J. Welch & Catherine A. Welch		2.00
17	Sylvia F. Morgan	Campello Co-operative Bank	5.00
18,20&21	Teopil Shorzewski & Paulina Shorzewski		1.00
22	Estate of Robert I. Baker & Bertha May Ordway		2.00
24	Walter Hruniak & Annie F. Hruniak	Bridgewater Co-operative Bank	1.00
Total.....			\$54.00

Elva M. Bent)
 Norman G. MacDonald)
 County
 Commissioners

INCREASE SALARIES - CERTAIN EMPLOYEES

June 30, 1953

VOTED, in accordance with the provisions of Chapter 743 of the Acts of 1951, to increase the salaries of certain employees in accordance with the following schedule, effective July 1, 1953:

<u>Name</u>	<u>Classification</u>	<u>New Rate</u>
Clerk of Courts' Office:		
Mildred M. Dickinson	Principal Clerk	\$3600.
Pauline A. Zanello	Senior Clerk	3000.

<u>Name</u>	<u>Classification</u>	<u>New Rate</u>
County Treasurer's Office: Beulah D. Harris	Senior Clerk (2/3)	\$1920.
Registry of Deeds:		
Frank E. Parris	Asst. Reg. of Deeds	5100.
Iride A. Guerra	Head Clerk	4320.
Harriet B. Sturtevant	Supervising Clerk	3600.
Eunice C. Marrah	Junior Clerk	2580.
Vera B. Winkley	Junior Clerk	2580.
Ann Montanari	Junior Clerk	2520.
Raymond H. LaForest	Temp. Junior Clerk	2460.
Fourth District Court: Florence J. Francis	Temp. Junior Clerk	2340.
Jail and House of Correction: Ernest C. Dunham	Prison Guard	3480.
Contributory Retirement System: Beulah D. Harris	Senior Clerk (1/3)	960.
Bureau of Criminal Investigation and Police Training School:		
Howard F. Levings	Crim. Ident. Officer	4200.
Beatrice T. Harley	Junior Clerk	2460.
Leo F. Nourse) County Commissioners	
Elva M. Bent		
Norman G. MacDonald		

VOTED, in accordance with the provisions of Chapter 743 of the Acts of 1951, to increase the salaries of certain employees of the Plymouth County Hospital in accordance with the following schedule, effective July 1, 1953:

<u>Name</u>	<u>Classification</u>	<u>New Rate</u>
Richard E. Hanna III	Kitchen Helper	\$2370. 1M
Elaine Reid	Maid	2580.
Oscar A. Farias	Asst. Physician	4260. M
Elizabeth Cochrane	T.B. Field Nurse	3420.
Agnes Martin	Attendant Nurse	2520. M
Leo F. Nourse) County Commissioners	
Elva M. Bent		
Norman G. MacDonald		

It is ORDERED, in accordance with notice of intent approved by the County Commissioners on May 12, 1953 and certificate of employment filed thereafter, that Mary R. Valeriani, Senior Clerk in the office of the County Treasurer, be and hereby is reclassified to the new position of Principal Clerk at the new salary rate of \$3360.00 per annum, effective July 1, 1953; said salary to be charged to the County Treasurer's account.

VOTE
INCREASE SALARIES - CERTAIN EMPLOYEES PLYMOUTH COUNTY HOSPITAL
June 30, 1953

SALARY ORDER
RECLASSIFICATION
M.R. VALERIANI TO
PRINCIPAL CLERK
COUNTY TREASURER'S OFFICE
June 30, 1953

Leo F. Nourse	}	County
Elva M. Bent		Commissioners
Norman G. MacDonald		

SALARY ORDER
RECLASSIFICATION
I.T.JONES TO
SENIOR CLERK
SUPERIOR COURT
PROBATION OFFICE
June 30, 1953

It is ORDERED, in accordance with notice of intent approved by the County Commissioners on June 23, 1953 and certificate of employment filed thereafter, that Irene T. Jones, Junior Clerk in the Superior Court Probation Office, in Brockton, be and hereby is reclassified to the new position of Senior Clerk, at the new salary rate of \$2760.00 per annum, one-half of which is payable by Plymouth County, effective July 1, 1953.

Leo F. Nourse	}	County
Elva M. Bent		Commissioners
Norman G. MacDonald		

SALARY ORDER
RECLASSIFICATION
J.L.GOLDIE TO
PRINCIPAL CLERK
CLERK'S OFFICE,
DISTRICT COURT OF
BROCKTON
June 30, 1953

It is ORDERED, in accordance with notice of intent approved by the County Commissioners on May 12, 1953 and certificate of employment filed thereafter, that Jean L. Goldie, Senior Clerk in the office of the Clerk of the District Court of Brockton, be and hereby is reclassified to the new position of Principal Clerk at the new salary rate of \$3,360.00 per annum, effective July 1, 1953.

Leo F. Nourse	}	County
Elva M. Bent		Commissioners
Norman G. MacDonald		

SALARY ORDER
RECLASSIFICATION
A.M.TURNER TO
PRINCIPAL CLERK
PROBATION OFFICE,
DISTRICT COURT OF
BROCKTON
June 30, 1953

It is ORDERED, in accordance with notice of intent approved by the County Commissioners on May 12, 1953 and certificate of employment filed thereafter, that A. Maud Turner, Senior Stenographer in the office of the Probation Officer of the District Court of Brockton, be and hereby is reclassified to the new position of Principal Clerk at the new salary rate of \$3480.00 per annum, effective July 1, 1953.

Leo F. Nourse	}	County
Elva M. Bent		Commissioners
Norman G. MacDonald		

It is ORDERED, in accordance with notice of intent approved by the County Commissioners on May 12, 1953 and certificate of employment filed thereafter, that Gladys E. Bergstrom, Junior Clerk in the office of the Probation Officer of the District Court of Brockton, be and hereby is reclassified to the position of Senior Clerk at the new salary rate of \$2,880.00 per annum, effective July 1, 1953; said appointment to fill the vacancy caused by the promotion of A. Maud Turner on July 1, 1953.

Leo F. Nourse)
Elva M. Bent) County
Norman G. MacDonald) Commissioners

SALARY ORDER
RECLASSIFICATION
G.E. BERGSTROM
TO SENIOR CLERK
PROBATION OFFICE
DISTRICT COURT
OF BROCKTON
June 30, 1953

It is ORDERED, in accordance with notice of intent approved by the County Commissioners on May 12, 1953 and certificate of employment filed thereafter, that Sarah A. Sheehy, Junior Clerk in the office of the Probation Officer of the Fourth District Court, in Middleborough, be and hereby is reclassified to the new position of Senior Clerk at the new salary rate of \$3,000.00 per annum, effective July 1, 1953.

Leo F. Nourse)
Elva M. Bent) County
Norman G. MacDonald) Commissioners

SALARY ORDER
RECLASSIFICATION
S.A. SHEEHY
TO SENIOR CLERK
PROBATION OFFICE
FOURTH DISTRICT
COURT
June 30, 1953

It is ORDERED, in accordance with notice of intent approved by the County Commissioners on May 12, 1953 and certificate of employment filed thereafter, that Walter D. Melevsky, Senior Prison Guard at the Jail and House of Correction, in Plymouth, be and hereby is reclassified to the new position of Head Clerk at the new salary rate of \$4320.00 per annum, less \$180.00 partial maintenance or \$4140.00 per annum, effective July 1, 1953.

Leo F. Nourse)
Elva M. Bent) County
Norman G. MacDonald) Commissioners

SALARY ORDER
RECLASSIFICATION
W.D. MELEVSKY
TO HEAD CLERK
JAIL & HOUSE OF
CORRECTION
June 30, 1953

It is ORDERED, in accordance with notice of intent approved by the County Commissioners on December 30, 1952 and certificate of employment

SALARY ORDER

APPOINT B.D.POOL,
ASST.HOME DEMON.
AGENT

COUNTY AID TO
AGRICULTURE

June 30, 1953

filed thereafter, that Betsey Dean Pool, of Rockland, be and hereby is appointed Assistant Home Demonstration Agent for County Aid to Agriculture, at the salary rate of \$3180.00 per annum, effective July 1, 1953; said appointment to fill the vacancy caused by the resignation of Caro M. Shute on December 31, 1952.

Leo F. Nourse)
Elva M. Bent) County
Norman G. MacDonald) Commissioners

SALARY ORDER

APPOINT
N.E.TUCKER,
ASST. CLUB AGENT

COUNTY AID TO
AGRICULTURE

June 30, 1953

It is ORDERED, in accordance with notice of intent approved by the County Commissioners on June 9, 1953 and certificate of employment filed thereafter, that Nancy Elizabeth Tucker, of Whitman, be and hereby is appointed Assistant Club Agent for County Aid to Agriculture, at the salary rate of \$3180.00 per annum, effective July 1, 1953; said appointment to fill the vacancy caused by the resignation of M. Christiana Gates on June 30, 1953.

Leo F. Nourse)
Elva M. Bent) County
Norman G. MacDonald) Commissioners

SALARY ORDER

APPOINT
C.C.STREETER,
SENIOR PHYSICIAN

PLYMOUTH COUNTY
HOSPITAL

June 30, 1953

It is ORDERED, in accordance with notice of intent approved by the County Commissioners on May 26, 1953 and certificate of employment filed thereafter, that C. Clark Streeter, of Hanson, be and hereby is appointed Senior Physician at the Plymouth County Hospital, in Hanson, at the salary rate of \$5700.00 per annum, less full maintenance of \$360.00, or \$5340.00 per annum, effective June 16, 1953; said appointment to fill the vacancy caused by the resignation of Gerardo Martinez on March 31, 1953.

Leo F. Nourse)
Elva M. Bent) County
Norman G. MacDonald) Commissioners

VOTE

ESTABLISHING
W.M.GILDAY AS
FULL-TIME
PROB. OFFICER

June 30, 1953

VOTED to establish that Walter M. Gilday, of Brockton, is a full-time Probation Officer of the District Court of Brockton, at the salary rate of \$3420.00 per annum, effective July 1, 1953.

Leo F. Nourse	}	
Elva M. Bent		County
Norman G. MacDonald		Commissioners

VOTED to record a readjustment in salary rate, in accordance with Chapter 421 of the Acts of 1953, for Clara A. Union, Clerk of the Third District Court of Plymouth, to \$3,800.00 per annum, effective May 28, 1953.

VOTE
RECORD READ-
JUSTMENT IN
SALARY RATE,
C.A. UNION, CLERK.

THIRD DISTRICT
COURT OF
PLYMOUTH

June 30, 1953

Leo F. Nourse	}	
Elva M. Bent		County
Norman G. MacDonald		Commissioners

VOTED to approve a readjustment in salary rate, in accordance with notices from the County Personnel Board dated June 4, and June 19, 1953, for Donald A. Martin, M. D., Superintendent of the Plymouth County Hospital, in Hanson, to the salary rate of \$9360.00 per annum, less full maintenance of \$360.00, or \$9000.00 per annum, effective July 1, 1953.

VOTE
APPROVE READ-
JUSTMENT IN
SALARY RATE.
D.A. MARTIN, M.D.,
SUPT.

PLYMOUTH COUNTY
HOSPITAL

June 30, 1953

Leo F. Nourse	}	
Elva M. Bent		County
Norman G. MacDonald		Commissioners

VOTED to approve a reallocation in Grade, in accordance with notice from the County Personnel Board dated June 26, 1953, for James M. Converse, Steward and Supervisor of Maintenance at the Plymouth County Hospital, in Hanson, to the salary rate of \$5,340.00 per annum, less full maintenance of \$360.00, or \$4,980.00 per annum, effective July 1, 1953.

VOTE
APPROVE REAL-
LOCATION IN
GRADE,
J.M. CONVERSE,
STEWARD &
SUPERVISOR OF
MAINTENANCE.

PLYMOUTH COUNTY
HOSPITAL

June 30, 1953

Leo F. Nourse	}	
Elva M. Bent		County
Norman G. MacDonald		Commissioners

NO. 1127

ORDER

AMENDED AWARDS
AS TO OWNERS

FOREST STREET,
BRIDGEWATER

June 30, 1953

ORDERED that the taking of land and awards for damages made under the provisions of Decree No. 1127 for the relocation of Forest Street in the Town of Bridgewater so far as the following named parties are concerned be amended as follows:

<u>Parcel No.</u>	<u>Former Supposed Owner</u>	<u>Present Supposed Owner</u>
17	Rose M. Shea	Sylvia F. Morgan
22	Robert I. Baker and Bertha May Ordway	Estate of Robert I. Baker and Bertha May Ordway
	Elva M. Bent) County Commissioners
	Norman G. MacDonald	

ACCEPT BID,
ROBERT B. BOWLER

DAIRY FEED &
FITTING RATION

JAIL & HOUSE OF
CORRECTION

June 30, 1953

It was VOTED to accept the bid of the Eastern States Farmers' Exchange Incorporated (Robert B. Bowler, local representative) to furnish the Plymouth County House of Correction with twenty-four ton of Dairy Feed (Sweepstakes) and twelve ton of Fitting Ration, billed at the current weekly price, F. O. B. car door siding, Plymouth.

Leo F. Nourse) County Commissioners
Elva M. Bent	
Norman G. MacDonald	

VOTE
AWARD CONTRACT
TO FURNISH HOUSE
OF CORRECTION
WITH RANGE AND
FUEL OIL

June 30, 1953

It was VOTED to award the contract for furnishing the County of Plymouth with approximately 15,000 gallons of oil, to be delivered at the Plymouth County House of Correction, to Corvini's Oil Service, of North Plymouth, as follows:

#2 Fuel Oil at \$1.00 per hundred above the existing wholesale price at the time of delivery. (Today's delivered price \$10.90 per hundred--June 17, 1953).

Range Oil at \$1.00 per hundred above the existing wholesale cost at time of delivery. (Today's delivered price \$11.90 per hundred--June 17, 1953).

Printed meter slips to be furnished with all deliveries.

Leo F. Nourse) County Commissioners
Elva M. Bent	
Norman G. MacDonald	

It was VOTED to award the contract for furnishing coal until June 30, 1954, in accordance with specifications, to the Plymouth County House of Correction, in Plymouth, to the Pocahontas Fuel Company Incorporated, of Salem, at \$12.47 per ton (of 2,000 lbs. each) for "Original Pocahontas" Special Run of Mine coal, supplies to Pocahontas from Mystic Wharf, in Charlestown, to be delivered at such times and in such quantities as may be ordered by the County; delivery ticket from the dock shall be time-clock stamped at the dock and signed for at the Plymouth County House of Correction upon delivery and left at said House of Correction; all prices are subject to any increases or decreases in transportation rates, any governmental regulations that are now or may become effective or any contingency beyond the control of the said County of Plymouth and the said Pocahontas Fuel Company Incorporated that may affect the wholesale price, and is subject to the usual conditions of sale as regards strikes, car shortages, etc.

Leo F. Nourse	}	
Elva M. Bent		County
Norman G. MacDonald		Commissioners

VOTE
AWARD CONTRACT
TO FURNISH COAL
TO PLYMOUTH
COUNTY HOUSE OF
CORRECTION
TO
POCAHONTAS FUEL
COMPANY, INC.
June 30, 1953

It was VOTED to award the contract for furnishing coal until June 30, 1954, in accordance with specifications, to the Brockton Court House, in Brockton, to the Campello Coal Company, of Campello, at \$14.88 per ton (of 2,000 lbs. each) for Beacon New River Run of Mine coal, supplies by the New England Coal and Coke Co., to be delivered at such times and in such quantities as may be ordered by the County; delivery ticket from the dock shall be time-clock stamped at the dock and signed for by the janitor of the Brockton Court House upon delivery and left with said janitor; all prices are subject to any increases or decreases in transportation rates, any governmental regulations that are now or may become effective or any contingency beyond the control of the said County of Plymouth and the said Campello Coal Company that may affect the whole-sale price, and is subject to the usual conditions of sale as regards strikes, car shortages, etc.

Leo F. Nourse	}	
Elva M. Bent		County
Norman G. MacDonald		Commissioners

VOTE
AWARD CONTRACT
TO FURNISH COAL
TO BROCKTON
COURT HOUSE
TO
CAMPELLO COAL
COMPANY
June 30, 1953

VOTE

ACCEPT BID.
W.R.SCHULTZ CO.
INC.

FUEL OIL

HINGHAM COURT
HOUSE

June 30, 1953

It was VOTED to accept the bid of W. R. Schultz Co., Inc. of North Scituate, to furnish the Plymouth County Court House at Hingham, Mass., with approximately 4,000 gallons of fuel oil, as follows:

Market price at time and place of delivery, as posted by Socony Vacuum Oil Co. at their Quincy, Mass., Ocean Terminal, less 1¢ per gallon.

#2 Fuel Oil, Manufactured by Socony Vacuum Oil Co., trademarked, Mobiloil.

Delivery--Automatic Degree day delivery.

Contract to run for one year from July 1, 1953 to June 30, 1954.

Leo F. Nourse

Elva M. Bent

Norman G. MacDonald

}
} County
} Commissioners

WARRANT

1953 COUNTY TAX

July 7, 1953

It is ORDRED, in accordance with Chapter 519 of the Acts and Resolves for 1953, that the Clerk forthwith issue warrants to will and require the sum of Nine Hundred Fifty-eight Thousand, Fifteen Dollars and Sixty-two Cents (\$958,015.62) to be assessed and levied upon the inhabitants of the several Towns and one City in said County, according to the provisions of law and the basis of apportionment established under Chapter 559 of the Acts and Resolves for 1945, to be collected and paid into the Treasury of said County on or before the last day of October, 1953, in the following proportions:

Abington	\$ 22,015.18
Bridgewater	25,092.58
Brockton	266,549.44
Carver	10,652.51
Duxbury	28,880.14
East Bridgewater	18,937.79
Halifax	5,681.34
Hanover	18,227.63
Hanson	10,415.79
Hingham	64,861.94
Hull	61,074.38
Kingston	17,517.46
Lakeville	6,154.78
Marion	19,884.68
Marshfield	30,537.19
Mattapoisett	13,966.62
Middleborough	34,798.20
Norwell	8,995.45
Pembroke	11,836.12
Plymouth	86,877.13
Plympton	3,077.39
Rochester	5,681.34
Rockland	35,034.92
Scituate	50,421.87
Wareham	55,866.49
West Bridgewater	13,729.90
Whitman	31,247.36
Total	\$958,015.62

Leo F. Nourse)
 Elva M. Bent) County
 Norman G. MacDonald) Commissioners

It is ORDERED that there be paid from the Treasury of the Town of Wareham to the following persons, on application therefor, the amounts named as awards for damage caused by the taking of land on Narrows Road in said Town, under the provisions of Decree No. 1132:

NO. 1132
WARRANT
AWARDS ON
NARROWS ROAD,
WAREHAM
July 7, 1953

<u>Parcel No.</u>	<u>Supposed Owner</u>	<u>Supposed Mortgagee</u>	<u>Award</u>
3	Cape Cod Ship Building Co.		\$ 1.00
4&29	Plymouth County Electric Company		2.00
5,26, 27&30	Henry M. Channing, Trustee		41.00
6	Oscar F. Perry		1.00
7	Adeleth S. Gainsboro		1.00
8	Anne L. Carroll		1.00
21	Leon B. Pierce & Dorothy R. Pierce	Wareham Savings Bank	1.00
22	Robert L. Tobey & Victoria Tobey	Middleborough Co-operative Bank	5.00
23	Ellis A. Cote & Bernice M. Cote		25.00
24	Horace W. Hutchins & Mildred Hutchins		<u>500.00</u>
Total.....			\$578.00

Leo F. Nourse)
 Elva M. Bent) County
 Norman G. MacDonald) Commissioners

It is ORDERED, in accordance with notice of intent approved by the County Commissioners on June 30, 1953 and certificate of employment filed thereafter, that William W. Baker be and hereby is promoted from Prison Guard to Temporary Senior Prison Guard at the Jail and House of Correction at Plymouth, at the salary rate of \$3900.00 per annum, effective July 1, 1953; said promotion to be temporary to fill the vacancy caused by the leave of absence granted to Edward S. MacDonald, from February 9, 1953 to February 9, 1955, unless there is a change in status for Mr. MacDonald.

SALARY ORDER
PROMOTION
W.W.BAKER,
TEMP. SENIOR
PRISON GUARD
JAIL & HOUSE OF
CORRECTION
July 7, 1953

Leo F. Nourse)
 Elva M. Bent) County
 Norman G. MacDonald) Commissioners

VOTE

REGULAR MEETING -
WEDNESDAY,
JULY 15, 1953
July 7, 1953

VOTED that the regular meeting of the County Commissioners be held on Wednesday, July 15, 1953 instead of Tuesday, July 14, 1953, a regular meeting day in accordance with vote of the County Commissioners dated July 27, 1937.

Leo F. Nourse)
Elva M. Bent) County
Norman G. MacDonald) Commissioners

NO. 1123

WARRANT

AWARDS ON
INDIAN STREET,
CARVER

July 15, 1953

It is ORDERED that there be paid from the Treasury of the Town of Carver to the following persons, on application therefor, the amounts named as awards for damage caused by the taking of land on Indian Street in said Town, under the provisions of Decree No. 1123.

<u>Parcel No.</u>	<u>Supposed Owner</u>	<u>Supposed Mortgagee</u>	<u>Award</u>
1&7	Gustavus G. Atwood		\$ 70.00
2	Henry C. McFarlin		25.00
3,8,9 & 11	Alice J. Bartholomew		55.00
4	Estate of John Alorie	Wareham Co-operative Bank	40.00
5	Joaquim Gomes Thimas		6.00
6	Lillian Portas	Fletcher Clark, Jr.	3.00
10	Albino Perry		1.00
12&14	Marjorie Griffith & Carroll D. Griffith		40.00
13	Ellis D. Atwood, Inc.		20.00
Total.			\$260.00

Leo F. Nourse)
Elva M. Bent) County
Norman G. MacDonald) Commissioners

NO. 1123

ORDER

REIMBURSEMENT OF
ONE-HALF AWARDS
INDIAN STREET,
CARVER

July 15, 1953

ORDERED that there be paid from the County Treasury to the Treasurer of the Town of Carver the sum of One Hundred Thirty Dollars (\$130.00) one-half the amount payable from the Treasury of said Town as awards for damage caused by the taking of land on Indian Street in said Town, under the provisions of Decree No. 1123.

Leo F. Nourse)
Elva M. Bent) County
Norman G. MacDonald) Commissioners

On the petition of the Selectmen of Marshfield presented to the County Commissioners of Plymouth County at their meeting holden at Plymouth on the twentieth day of January in the year of our Lord nineteen hundred and fifty-three representing that the highway in said town known as Webster Street between Ocean Street and Careswell Street is narrow, crooked and inconvenient for use and in need of specific repair, locating anew, or relocation, and the intersections of said highway with connecting streets are dangerous for public travel, reference being had to the petition filed of record in the case.

The County Commissioners, pursuant to an order of notice duly published, posted and served, by which all persons and corporations interested had due notice thereof, met to view the premises at the Marshfield Town Hall, in Marshfield, in said County on the eighteenth day of February A. D. 1953, at 8:00 o'clock in the evening, and after viewing the premises and hearing all persons and corporations who desired to be heard, they adjudicate and determine that common convenience and necessity require that the prayer of said petition be granted as hereafter set forth; no person or corporation then or at any other time objecting thereto.

And they continue and adjourn said proceedings from time to time for further consideration and to make return thereof, all persons and corporations interested having due notice thereof to a meeting of the County Commissioners held at their office in Plymouth on the fifteenth day of July A. D. 1953, when and where they proceed to complete said proceedings and make return thereof as follows, to wit:-

DESCRIPTION OF THE LINES OF WEBSTER STREET IN THE TOWN OF MARSHFIELD, BETWEEN OCEAN STREET AND CARESWELL STREET, AS LAID OUT BY THE COUNTY COMMISSIONERS UNDER PETITION OF THE SELECTMEN FILED JANUARY 20, 1953 AND DECREE NO. 1146.

Westerly Line:

The westerly line (sideline) of Webster Street begins at a county bound set in the northerly line of Careswell Street as laid out by the County Commissioners under their Decree No. 812. The westerly line of Webster Street thence runs on a curve starting northeasterly and curving northerly and northwesterly on a radius of one hundred and three hundredths (100.03) feet by land of Historic Winslow House Association, Inc. one hundred seven and seven hundred sixty-five thousandths (107.765) feet to a county bound, thence running north 7° 31' 25" west (Magnetic Meridian) ^{said} by/land of Historic Winslow House Association, Inc., by land of Frank E. LaLiberte and Christine I. LaLiberte and by land of David W. Ellis and Lucy E. Ellis nine hundred sixty-seven and eighty-four hundredths (967.84)

NO. 1146

RETURN OF LOCATION

WEBSTER STREET,
MARSHFIELD

July 15, 1953

feet to a county bound, thence running on a curve to the left on a radius of one thousand five hundred forty-six and eight hundredths (1,546.08) feet by and through said land of Ellis, through land of Frank M. Sinnott and Ruth B. Sinnott, through land of Helen Vose Hall, across old Webster Street, through other land of Helen Vose Hall and through land of Franklin Fahnley and Paul Gerardi one thousand one hundred seventy-nine and twenty-five hundredths (1,179.25) feet to a county bound, thence running north 51° 13' 30" west through said land of Fahnley and Gerardi, through other land of Franklin E. Fahnley and Paul Gerardi and through land of Trustees of the Atlantic Realty Trust seven hundred ninety-two and seven hundredths (792.07) feet to a county bound, thence running north 53° 56' 50" west through said land of Trustees of the Atlantic Realty Trust five hundred sixty-one and fourteen hundredths (561.14) feet to a county bound, thence running on a curve to the right on a radius of seven hundred forty-five and fifteen hundredths (745.15) feet through said land of Trustees of the Atlantic Realty Trust two hundred five and sixty-three hundredths (205.63) feet to a county bound, thence running north 38° 08' 10" west through said land of Trustees of the Atlantic Realty Trust five hundred eighty-nine and six hundredths (589.06) feet to a county bound, thence running on a curve to the left on a radius of two thousand eight hundred four and nineteen hundredths (2,804.19) feet through said land of Trustees of the Atlantic Realty Trust one thousand thirty-eight and sixty hundredths (1,038.60) feet to a county bound, thence running north 59° 21' 25" west through, by and through said land of Trustees of the Atlantic Realty Trust and by land of Frederick P. Whitford and Elizabeth Whitford one thousand nine hundred ninety-six and seventy-eight hundredths (1,996.78) feet to a county bound, thence running north 63° 04' 10" west by said land of Whitford, by land of Trustees of the Atlantic Realty Trust and by land of Winifred H. Short six hundred twelve and fifty hundredths (612.50) feet to a county bound, thence running north 5° 15' 40" west by said land of Short sixty-nine and forty-eight hundredths (69.48) feet to a county bound, thence running on a curve to the left on a radius of one thousand six hundred eighty-seven and six hundredths (1,687.06) feet by said land of Short, across Green Harbor River and by land of Estate of George M. Baker one hundred seventy-nine and eighty-eight hundredths (179.88) feet to a county bound, thence running on a curve starting northwesterly and curving northerly on a radius of one thousand fifty-one and fifty-four hundredths (1,051.54) feet through said land of Estate of George M. Baker three hundred sixty-nine and eighty hundredths (369.80) feet to a county bound, thence running on a curve starting northwesterly and curving more westerly on a radius of one

thousand six hundred eighty-seven and six hundredths (1,687.06) feet by said land of Estate of George M. Baker forty-four and forty-seven hundredths (44.47) feet to a county bound marking a point of reverse curve, thence running on a curve to the right on a radius of three hundred five and seventy-one hundredths (305.71) feet by land of Elizabeth A. Link one hundred forty-nine and sixty-nine hundredths (149.69) feet to a county bound, thence running north 2° 39' 20" east by said land of Link two hundred five and twenty-seven hundredths (205.27) feet to a county bound, thence running north 5° 29' 30" west through said land of Link one hundred twenty-three and fifteen hundredths (123.15) feet to a county bound, thence running on a curve to the left on a radius of eight hundred twenty-two and one hundredth (822.01) feet through said land of Link, through land of Stephen L. Peterson and Dora F. Peterson and through, by and through land of James Harold Wisley and Elizabeth B. Wisley five hundred five and seventy-six hundredths (505.76) feet to a county bound marking a point of compound curve, thence running on a curve to the left on a radius of forty (40.00) feet through said land of Wisley and through land of Town of Marshfield seventy-seven and fifty-two hundredths (77.52) feet to a county bound set near the present easterly sideline of Parsonage Street in land of Town of Marshfield.

Then beginning again at a county bound set in the westerly sideline of Parsonage Street at other land of James Harold Wisley and Elizabeth B. Wisley, said bound bears north 17° 26' 40" west and is fifty-five and ninety-two hundredths (55.92) feet distant from the last-described bound. The westerly line of Webster Street thence runs on a curve starting northeasterly and curving northerly and northwesterly on a radius of forty (40.00) feet through said land of Wisley fifty and seventy-seven hundredths (50.77) feet to a county bound, thence running north 44° 29' 55" west through said land of Wisley and through land of Town of Marshfield five hundred twenty-seven and thirty hundredths (527.30) feet to a county bound, thence running south 54° 47' 25" west across a Town Way sixty-six (66.00) feet to a county bound, thence running north 35° 12' 35" west by land of Richard A. Melvin, Leon A. Kingsley and Paul M. Anderson three hundred forty-four and sixty-nine hundredths (344.69) feet to a county bound, thence running north 30° 59' 30" west by said land of Melvin, Kingsley and Anderson sixty-one and fifty-two hundredths (61.52) feet to a county bound, thence running on a curve starting northwesterly and curving more northerly on a radius of one thousand thirty-eight and thirty-five hundredths (1,038.35) feet through said land of Melvin, Kingsley and Anderson and through land of Benjamin Otis Hatch and Ella May Hatch one hundred forty-

four and twenty-one hundredths (144.21) feet to a county bound, thence running north $30^{\circ} 59' 30''$ west through land of Rand Handy Oil Company Incorporated, through land of Bernard Feinberg and Beatrice B. Feinberg and through land of John N. Flagg and Margaret B. Flagg three hundred sixty-two and seventy-four hundredths (362.74) feet to a county bound, thence running on a curve to the right on a radius of nine hundred thirty-two and thirty-four hundredths (932.34) feet through said land of Flagg and through land of Gregory C. Prior and Alice G. Prior three hundred eighty-four and ninety-one hundredths (384.91) feet to a county bound marking a point of reverse curve, thence running on a curve to the left on a radius of one thousand sixty-one and fifty-four hundredths (1,061.54) feet through and by said land of Prior, through land of Esther M. Costello, by land of Ella M. Stratton and by land of Louis B. Handy and Charlotte R. Handy two hundred fifty-four and forty-nine hundredths (254.49) feet to a county bound, thence running north $21^{\circ} 04' 25''$ west by said land of Handy, by land of Janet G. Rand, by land of Albert N. Handy and Anne F. Handy, by land of Francis H. Wherity and Marjorie B. Wherity and by land of Francis Wherity three hundred twenty-six and eighteen hundredths (326.18) feet to a county bound and thence running on a curve to the left on a radius of one hundred (100.00) feet through said land of Francis Wherity ninety-eight and eighty-five hundredths (98.85) feet to a county bound set in the present southerly sideline of Ocean Street as laid out by the County Commissioners under their Decree No. 993.

Easterly Line:

The easterly line (sideline) of Webster Street begins at a county bound set in the northerly line of Careswell Street as laid out by the County Commissioners under their Decree No. 812, said bound bears north $56^{\circ} 15' 55''$ east and is two hundred eighteen and ninety-seven hundredths (218.97) feet distant from the first-described bound in the above-described westerly line of Webster Street. The easterly line of Webster Street thence runs on a curve starting southwesterly and curving westerly and northwesterly on a radius of seventy-two and twenty-eight hundredths (72.28) feet through land of Marshfield Historical Society one hundred thirty-five and thirty-eight hundredths (135.38) feet to a county bound, thence running north $7^{\circ} 31' 25''$ west through said land of Marshfield Historical Society, through land of Stanley N. Thomas and through land of Frank L. Sinnott and Cora A. Sinnott eight hundred ninety and twenty-two hundredths (890.22) feet to a county bound, thence running on a curve to the left on a radius of one thousand five hundred ninety-six and eight hundredths (1,596.08)

feet through said land of Sinnott and through, by, through and by land of Estate of Adelaide Phillipps one thousand two hundred seventeen and thirty-eight hundredths (1,217.38) feet to a county bound, thence running north $51^{\circ} 13' 30''$ west by said land of Estate of Adelaide Phillipps, by land of Helmuth C. Weber and Alura E. C. Weber, by land of Albert R. Schofield and by land of Vincent L. Cohee and Beryl A. Cohee seven hundred ninety-three and twenty-five hundredths (793.25) feet to a county bound, thence running north $53^{\circ} 56' 50''$ west by said land of Cohee, by land of Camp Daniel Webster, Inc. and by other land of Vincent L. Cohee and Beryl A. Cohee five hundred sixty-two and thirty-two hundredths (562.32) feet to a county bound, thence running on a curve to the right on a radius of six hundred ninety-five and fifteen hundredths (695.15) feet by said land of Cohee one hundred thirty-three and twenty-six hundredths (133.26) feet to a county bound marking a point of compound curve, thence running on a curve to the right on a radius of forty-seven and ninety-two hundredths (47.92) feet by said land of Cohee forty-eight and thirty-one hundredths (48.31) feet to a county bound set in the easterly line of a Town Way leading to Winslow Cemetery.

Then beginning again at a county bound set in the westerly line of said Town Way leading to Winslow Cemetery, said bound bears north $33^{\circ} 19' 50''$ west and is thirty-two and twenty-three hundredths (32.23) feet distant from the last-described bound. The easterly line of Webster Street thence runs on a curve starting southwesterly and curving westerly and northwesterly on a radius of fifteen (15.00) feet by land of Trustees of the Atlantic Realty Trust thirty-three and twenty-six hundredths (33.26) feet to a county bound, thence running north $38^{\circ} 08' 10''$ west in old Webster Street by land of Trustees of the Atlantic Realty Trust five hundred sixty-one and twenty-one hundredths (561.21) feet to a county bound, thence running on a curve to the left on a radius of two thousand eight hundred fifty-four and nineteen hundredths (2,854.19) feet by, through and by said land of Trustees of the Atlantic Realty Trust one thousand fifty-seven and twelve hundredths (1,057.12) feet to a county bound, thence running north $59^{\circ} 21' 25''$ west in old Webster Street by and through said land of Trustees of the Atlantic Realty Trust and through land of Winifred H. Short two thousand two hundred nine and ninety-seven hundredths (2,209.97) feet to a county bound, thence running on a curve to the right on a radius of one thousand one and fifty-four hundredths (1,001.54) feet through said land of Short, through land of Estate of Mary E. Sinnott, across Green Harbor River and through land of Henry W. Hayes and Esther P. Hayes five hundred forty and thirty-nine hundredths (540.39) feet to a county bound, thence running on a curve to the right on a radius of six hundred twenty-

six and forty-three hundredths (626.43) feet by said land of Hayes thirty-nine and forty-two hundredths (39.42) feet to a county bound marking a point of reverse curve, thence running on a curve to the left on a radius of one thousand seven hundred thirty-seven and six hundredths (1,737.06) feet by said land of Hayes two hundred and forty-seven (247.00) feet to a county bound marking a point of reverse curve, thence running on a curve to the right on a radius of one thousand two hundred (1,200.00) feet by said land of Hayes one hundred twelve and forty hundredths (112.40) feet to a county bound, thence running north 5° 29' 30" west through said land of Hayes, through land of Phebe D. Randall, through land of Roy A. Peterson through and by land of Roy A. Peterson and Emily E. Peterson and by other land of Roy A. Peterson four hundred seventy-seven and ninety-two hundredths (477.92) feet to a county bound, thence running on a curve to the left on a radius of eight hundred seventy-two and one hundredth (872.01) feet by said land of Roy A. Peterson, by land of Stephen L. Peterson and Dora F. Peterson, by land of Stephen L. Peterson, by and through land of Dora F. Peterson and through land of Guy O. Chandler and Isabelle C. Chandler five hundred eighty and thirty-nine hundredths (580.39) feet to a county bound marking a point of reverse curve, thence running on a curve to the right on a radius of forty-five (45.00) feet through said land of Chandler fifty-six and forty-three hundredths (56.43) feet to a county bound set in the easterly line of Parsonage Street.

Then beginning again at a county bound set in the westerly line of Parsonage Street, said bound bears north 21° 37' 00" west and is fifty-two and thirty-four hundredths (52.34) feet distant from the last-described bound. The easterly line of Webster Street thence runs on a curve starting southwesterly and curving westerly and northwesterly on a radius of forty (40.00) feet through land of Elizabeth A. Link seventy-four and eighty-nine hundredths (74.89) feet to a county bound, thence running north 44° 29' 55" west through said land of Link and through land of Trustees of the Rock Realty Trust seven hundred ninety-seven and eight hundredths (797.08) feet to a county bound, thence running on a curve to the right on a radius of nine hundred eighty-eight and thirty-five hundredths (988.35) feet through and by said land of Trustees of the Rock Realty Trust two hundred thirty-two and ninety-nine hundredths (232.99) feet to a county bound, thence running north 30° 59' 30" west by said land of Trustees of the Rock Realty Trust, by land of Andrew P. Girard and Merle C. Girard and by land of Fred M. Rand three hundred sixty-two and seventy-four hundredths (362.74) feet to a county bound, thence running on a curve to the right on a radius of eight hundred eighty-two and thirty-four hundredths (882.34) feet by and

through said land of Rand three hundred sixty-four and twenty-seven hundredths (364.27) feet to a county bound marking a point of reverse curve, thence running on a curve to the left on a radius of one thousand four hundred sixty-one and eighteen hundredths (1,461.18) feet through said land of Rand and through land of Town of Marshfield three hundred fifty and thirty hundredths (350.30) feet to a county bound, thence running 21° 04' 25" west through said land of Town of Marshfield one hundred sixty-six and twenty-four hundredths (166.24) feet to a county bound and thence running on a curve to the right on a radius of fifty (50.00) feet through said land of Town of Marshfield one hundred five (105.00) feet to a county bound set in the southerly sideline of Ocean Street as laid out by the County Commissioners under their Decree No. 993, said bound bears south 78° 01' 30" east and is two hundred fifteen and four hundredths (215.04) feet distant from the last-described bound in the above-described westerly line.

And the easement over all the land lying between the above-described lines is hereby taken for highway purposes, including the right to slope.

Said street when constructed shall be constructed on the center line of the above-described layout and the grade of the center of said highway shall be such as to make the way safe and convenient for public travel and shall be to the satisfaction of the County Commissioners.

Said road where sidelines are parallel shall be fifty (50.00) feet in width except the northerly end near Ocean Street where the last tangent lines are parallel shall be sixty (60.00) feet in width, all as shown on accompanying plan.

All of that part of the old highway lying outside the above-described lines, except that part marked "Not Discontinued", shall be discontinued as a public highway when the new roadway has been constructed within the limits of the above-described lines to the satisfaction of the County Commissioners.

In the foregoing description, abutting property is stated as owned by those shown as owners on said plan, but it shall be understood that the reference in each case is to the land shown on said plan as owned by the person or persons named whoever in fact the owners may be.

For a further identification and a more particular description reference is hereby made to a plan entitled "Decree No. 1146. Plan of Webster Street, in the Town of Marshfield" as laid out by the County Commissioners under petition of the Selectmen filed January 20, 1953, drawn on a scale of forty (40.00) feet to an inch by Lewis W. Perkins, County

Engineer, herewith filed and made a part of this decree.

The grade of the center of the above-described highway when fully completed in accordance with this decree is to conform to the grade of the said highway as at present constructed. Trees on the areas taken are not to be cut by the owners, but such trees as are designated by the County Commissioners will be cut into suitable lengths and deposited on other land of the owners by the contractor. If walls and fences are moved, the work will be done under construction without expense to owners. Owners of land taken as aforesaid are required to remove their buildings and other obstructions from the lands so taken within thirty days from the date of entry for construction.

The inhabitants of the town of Marshfield aforesaid, are hereby ordered to cause said highway to be constructed as aforesaid, made safe and convenient for the public travel, and to the acceptance of the County Commissioners before the fifteenth day of July A. D., 1955.

The sums hereinafter named are awarded to the persons and corporations over whose lands easements are taken for said highway or who suffer damages on account thereof, to be paid from the Town Treasury as soon as said town shall enter upon and take possession of said lands for the purpose of construction, to wit:

<u>Parcel No.</u>	<u>Supposed Owner</u>	<u>Sq.Ft. Taken</u>	<u>Sq. Ft. Discontinued</u>	<u>Award</u>
2	Marshfield Historical Society	900	---	\$ 1.00
3	Stanley N. Thomas	4,200	---	21.00
4	Frank L. Sinnott & Cora A. Sinnott (Lnd. 5,950 sq.ft., \$59.50 and proximity, \$75.00)	5,950	---	134.50
6	David W. Ellis & Lucy E. Ellis	250	---	2.50
7	Frank M. Sinnott & Ruth B. Sinnott	4,030	---	40.30
8	Adelaide Phillipps Estate	11,090	5,790	25.00
9	Helen Vose Hall	6,590	---	33.00
10	Franklin Fahnley & Paul Gerardi	1,360	---	13.60
11	Helmuth C. Weber & Alura E. C. Weber	---	3,710	---
12	Franklin E. Fahnley & Paul Gerardi	1,060	---	10.60
13	Trustees of the Atlantic Realty Trust	68,830	---	344.15
14	Albert R. Schofield	---	5,230	---
15	Vincent L. Cohee & Beryl A. Cohee	---	160	---
16	Camp Daniel Webster, Inc.	---	145	---
17	Vincent L. Cohee & Beryl A. Cohee	---	580	---
18	Trustees of the Atlantic Realty Trust	6,280	22,980	31.40
20	Winifred H. Short	21,350	---	106.75
23	Estate of Mary E. Sinnott	1,900	---	5.00
24	Estate of George M. Baker	6,530	---	10.00
25	Henry W. Hayes & Esther P. Hayes	4,945	---	5.00
26	Elizabeth A. Link	4,750	---	47.50
27	Phebe D. Randall	120	---	1.20
28	Roy A. Peterson	130	---	1.30
29	Roy A. Peterson & Emily E. Peterson	70	20	1.00
30	Roy A. Peterson	---	1,510	---
31	Stephen L. Peterson & Dora F. Peterson	---	230	---
32	Stephen L. Peterson	---	300	---
33	Stephen L. Peterson & Dora F. Peterson	830	---	8.30
34	Dora F. Peterson	580	40	5.80
35	James Harold Wisley & Elizabeth B. Wisley	1,370	---	13.70
36	Guy O. Chandler & Isabelle C. Chandler	2,100	---	21.00
37	Town of Marshfield	10	---	---

Parcel No.	Supposed Owner	Sq.Ft. Taken	Sq. Ft. Discontinued	Award
38	James Harold Wisley & Elizabeth B. Wisley	670	---	\$ 6.70
39	Elizabeth A. Link	2,960	---	14.80
40	Town of Marshfield	2,280	---	- --
41	Trustees of the Rock Realty Trust	2,230	---	22.30
42	Richard A. Melvin, Leon A. Kingsley & Paul M. Anderson	250	---	2.50
43	Benjamin Otis Hatch & Ella May Hatch	770	---	7.70
44	Rand Handy Oil Company, Incorporated	1,000	---	10.00
46	Bernard Feinberg & Beatrice B. Feinberg	1,590	---	15.90
47	John N. Flagg & Margaret B. Flagg	2,980	---	29.80
48	Fred M. Rand	1,285	2,020	12.85
49	Gregory C. Prior & Alice G. Prior	3,840	10	100.00
50	Esther M. Costello	500	---	5.00
51	Town of Marshfield	10,240	---	- --
57	Francis Wherity	450	---	35.00

All names of owners herein given, although supposed to be correct are such only as matters of opinion and belief.

And said Commissioners order that the foregoing return be filed, accepted and recorded, and that an attested copy thereof be filed in the Registry of Deeds for the County of Plymouth and that an attested copy be transmitted to the Clerk of the Town of Marshfield within the limits of which town said highway described herein lies.

In Witness whereof, we hereunto set our hands and the seal of said County of Plymouth this fifteenth day of July in the year of our Lord nineteen hundred and fifty-three.

(seal)

Leo F. Nourse)
 Elva M. Bent) County
 Norman G. MacDonald) Commissioners

It was VOTED to accept the bid of the Dwinell-Wright Company, of Boston, Mass., to furnish the Plymouth County House of Correction with 500 lbs. of coffee, packed in 25-lb. cases bulk, at 73 1/2¢ per lb., less 2% 15 days, freight prepaid.

Leo F. Nourse)
 Elva M. Bent) County
 Norman G. MacDonald) Commissioners

ACCEPT BID
DWINELL-WRIGHT
COMPANY

COFFEE

JAIL & HOUSE OF
CORRECTION

July 21, 1953

ACCEPT BID,
LOUIS KNIFE & SON
FLOUR & SUGAR
JAIL & HOUSE OF
CORRECTION
July 21, 1953

It was VOTED to accept the bid of Louis Knife & Son, of North Plymouth, Mass., to furnish the Plymouth County House of Correction with Flour and Sugar, as listed below:

- 25 bags (100 lbs.) Gold Medal Flour @ \$6.35 per bag
- 10 bags (100 lbs.) Pastry Flour @ 5.50 per bag
- 20 bags (100 lbs.) Granulated Sugar @ 9.00 per bag
- 1 bag (100 lbs.) Confectionery Sugar @ 9.30 per bag

Leo F. Nourse)
 Elva M. Bent) County
 Norman G. MacDonald)
 Commissioners

ACCEPT BID,
JOE LOWE
CORPORATION
DONUT FLOUR
JAIL & HOUSE OF
CORRECTION
July 21, 1953

It was VOTED to accept the bid of the Joe Lowe Corporation, of New York City, to furnish the Plymouth County House of Correction with five 100 lb. bags of Universal Donut Flour at 13 3/4¢ per pound delivered.

Leo F. Nourse)
 Elva M. Bent) County
 Norman G. MacDonald)
 Commissioners

ACCEPT BID,
M. STOLL & CO., INC.
GROCERIES
JAIL & HOUSE OF
CORRECTION
July 21, 1953

It was VOTED to accept the bid of M. Stoll & Co., Inc., of Boston, Mass., to furnish the Plymouth County House of Correction with groceries, as listed below; terms: Net 15/Days, F.O.B. Destination:

- 10 cases 6-10 Stuart 5s Sweet Peas \$4.39 Case
- 10 cases 6-10 Cannon Cut Green Beans 5.28 Case
- 10 cases 6-10 Stuart Tomatoes 4.89 Case
- 10 cases 6-10 Stuart Irregular Diced Carrots 2.78 Case
- 10 cases 6-10 Stuart Tomato Puree 3.72 Case
- 4 cases 25 lb. Carver Cracker Meal 3.18 Case
- 5 cases 20 lb. Stuart Spaghetti 2.71 Case
- 5 cases 20 lb. Stuart Elbow Macaroni 2.71 Case
- 5 cases 4-Gals. Stuart Mayonnaise 1.92 Gal.

Leo F. Nourse)
 Elva M. Bent) County
 Norman G. MacDonald)
 Commissioners

INCREASE SALA-
RIES - CERTAIN
EMPLOYEES
July 28, 1953

VOTED, in accordance with the provisions of Chapter 743 of the Acts of 1951, to increase the salaries of certain employees in accordance with the following schedule, effective August 1, 1953:

<u>Name</u>	<u>Classification</u>	<u>New Rate</u>
District Court of Brockton: Marilyn Williams	Junior Clerk	\$2640.
Second District Court: Marguerite R. Sullivan	Senior Clerk	3000.
County Aid to Agriculture: Dominic A. Marini	Asst. Cty. Agr'l Agt.	3720.
Beatrice I. White	Hm. Demon. Agt.	4380.
Madeline E. Perrault	Junior Clerk	2340.
Leo F. Nourse	} County Commissioners	
Elva M. Bent		
Norman G. MacDonald		

VOTED, in accordance with the provisions of Chapter 743 of the Acts of 1951, to increase the salaries of certain employees of the Plymouth County Hospital in accordance with the following schedule, effective August 1, 1953:

<u>Name</u>	<u>Classification</u>	<u>New Rate</u>
Mahlon Leonard	Groundskeeper	\$ 2820.
Luther Richardson	Student Nurse	2130. 1M
Leo F. Nourse	} County Commissioners	
Elva M. Bent		
Norman G. MacDonald		

It is ORDERED, in accordance with notice of intent approved by the County Commissioners on July 7, 1953 and certificate of employment filed thereafter, that Mildred A. Gilli, of North Plymouth, be and hereby is appointed Junior Clerk at the Registry of Deeds, in Plymouth, at the salary rate of \$2280.00 per annum, effective July 27, 1953; said appointment to fill the vacancy caused by the resignation of Marjorie E. Huff on July 31, 1953.

Leo F. Nourse	} County Commissioners	
Elva M. Bent		
Norman G. MacDonald		

VOTE
INCREASE SALARIES - CERTAIN EMPLOYEES PLYMOUTH COUNTY HOSPITAL
July 28, 1953

SALARY ORDER
APPOINT M.A. GILLI, JUNIOR CLERK
REGISTRY OF DEEDS
July 28, 1953

VOTE
ACCEPT BID
WIGGINS AIRWAYS

NEW 1953 SUPER
CUB PA-18

FOREST FIRE
CONTROL

July 28, 1953

It was VOTED to accept the bid of Wiggins Airways, of Norwood, Mass., to furnish the County of Plymouth with one airplane for reconnaissance and forest-fire work, as follows:

New 1953 Super Cub PA-18	
Registration No. N1470C	
Aircraft Serial No. N 18-2670	
Engine Serial No. 5083-21	
Color - Green	
Price.....	\$5,180.00
Less allowance for used 1950,	
90 H.P. Cub.....	<u>1,800.00</u>
Net Balance.....	\$3,380.00

Leo F. Nourse	}	County Commissioners
Elva M. Bent		
Norman G. MacDonald		



--

PLYMOUTH, ss.

AT A REGULAR STATUTORY MEETING OF THE COUNTY COMMISSIONERS OF PLYMOUTH COUNTY, HOLDEN AT PLYMOUTH WITHIN AND FOR SAID COUNTY, ON THE FIRST TUESDAY OF AUGUST A. D. 1953, BEING THE FOURTH DAY OF SAID MONTH:

PRESENT:

- HON. LEO F. NOURSE, Bridgewater, Chairman
- HON. ELVA M. BENT, Brockton
- HON. NORMAN G. MacDONALD, Hanson

The County Commissioners did under Decree No. 1120 on part of Brook Street and part of Mayflower Road in the Town of Plympton award damages in the amount of \$12.00 on Parcel No. 12 to Joseph E. True and Elmina E. True, Supposed Owners, and it is

ORDERED that there be paid from the County Treasury to Joseph E. True and Elmina E. True, Supposed Owners, the additional award of \$13.00, upon application therefor; said additional award of \$13.00, in addition to original award on Parcel No. 12 of \$12.00 payable from the County Treasury, to be received by said Joseph E. True and Elmina E. True, Supposed Owners, in full of all claims for damages on Parcel No. 12, under Decree No. 1120, part of Brook Street and part of Mayflower Road, Plympton.

Leo F. Nourse)	
Elva M. Bent)	County
Norman G. MacDonald)	Commissioners

It is ORDERED, in accordance with notice of intent approved by the County Commissioners on July 15, 1953 and certificate of employment filed thereafter, that L. Annie Wood, Senior Clerk in the office of the County Treasurer, be and hereby is reclassified to the new position of Principal Clerk at the new salary rate of \$3360.00 per annum, effective July 1, 1953; said salary to be charged to the Retirement account.

Leo F. Nourse)	
Elva M. Bent)	County
Norman G. MacDonald)	Commissioners

NO. 1120

ORDER

ADDITIONAL AWARD
JOSEPH E. TRUE
AND
ELMINA E. TRUE

PART OF BROOK
STREET & PART
OF MAYFLOWER
ROAD, PLYMPTON

August 4, 1953

SALARY ORDER

RECLASSIFICATION
L.A. WOOD TO
PRINCIPAL CLERK
COUNTY TREASUR-
ER'S OFFICE

August 4, 1953

It was VOTED to accept the bid of Puritan Clothing Company, of Plymouth, Mass., to furnish the Plymouth County House of Correction with uniforms in the sum of \$1,682.50.

Leo F. Nourse	}	County Commissioners
Elva M. Bent		
Norman G. MacDonald		

ACCEPT BID.
PURITAN CLOTHING
COMPANY
UNIFORMS
HOUSE OF
CORRECTION
August 18, 1953

VOTED, in accordance with the provisions of Chapter 743 of the Acts of 1951, to increase the salaries of certain employees in accordance with the following schedule, effective September 1, 1953:

<u>Name</u>	<u>Classification</u>	<u>New Rate</u>
Clerk of Courts' Office:		
P. Mary Farina	Junior Clerk	\$2640.
Frances L. Smith	Junior Clerk	2580.
Registry of Deeds:		
Carolyn O'Connell	Junior Clerk	2580.
Superior Court Probation: (Like amount to be paid by Norfolk County.)		
Lucy B. Cordis	Principal Clerk (1/2)	1860.
Mary T. Keyes	Junior Clerk (1/2)	1170.

INCREASE SALA-
RIES - CERTAIN
EMPLOYEES
August 25, 1953

Leo F. Nourse	}	County Commissioners
Elva M. Bent		
Norman G. MacDonald		

VOTED, in accordance with the provisions of Chapter 743 of the Acts of 1951, to increase the salaries of certain employees of the Plymouth County Hospital in accordance with the following schedule, effective September 1, 1953:

<u>Name</u>	<u>Classification</u>	<u>New Rate</u>
Elsie J. Hazard	Lic. Att. nurse	\$2610. 1M

Leo F. Nourse	}	County Commissioners
Elva M. Bent		
Norman G. MacDonald		

VOTE
INCREASE SALA-
RIES - CERTAIN
EMPLOYEES
PLYMOUTH COUNTY
HOSPITAL
September 1, 1953

It was VOTED to accept the bid of Business Equipment Corporation, of Boston, Mass., to furnish the Plymouth County Registry of Deeds with the following:

ACCEPT BID.
BUSINESS EQUIP.
CORPORATION
DOCUMENT FILES
REGISTRY OF
DEEDS
September 1, 1953

8 - 1847-0 5-drawer triple compartment document file in grey finish, outside dimensions 58 5/8" high x 28 9/16" deep x 17 7/8" wide; each drawer with three compartments measuring 5 1/6" wide x 10 1/2" high for documents @ \$99.00 each, a total of \$792.00 Net, which includes delivery charges to Registry Office in Plymouth.

Leo F. Nourse)
Elva M. Bent) County
Norman G. MacDonald) Commissioners

NO. 1138

ORDER

PAYMENT OF AWARDS
PART OF WALNUT
PLAIN ROAD,
ROCHESTER

September 8, 1953

It is ORDERED that there be paid from the County Treasury to the following persons, on application therefor, the amounts named as award for damage caused by the taking of land on part of Walnut Plain Road in the Town of Rochester under the provisions of Decree No. 1138:

<u>Parcel No.</u>	<u>Supposed Owner</u>	<u>Supposed Mortgagee</u>	<u>Award</u>
1	William Decas		\$ 6.00
2	Wilfred A. Blais & Virginia B. Blais	Wareham Savings Bank	20.00
3	Robert A. Davis & Cecilia P. Davis		7.00
4	Edith B. Hiller & Howard B. Hiller	Federal Land Bank of Springfield	6.50
5	Roy T. Charron & Richard F. Snow		24.00
6	Clifford D. Palmer	Esther A. Anderton Nellie A. Gifford	25.00
7&10	Albert W. Winters		55.00
11&15	Estate of Loretta R. Doran		7.00
12	Antonio J. Santos		6.00
13	Charles Monteiro	Land Bank Commissioner	10.00
16	Ralph L. Rounseville & Catherine D. Rounseville		1.00
Total			\$167.50

Leo F. Nourse)
Elva M. Bent) County
Norman G. MacDonald) Commissioners

SALARY ORDER

APPOINT
A. T. RAYMOND,
TEMP. PRISON
GUARD

JAIL & HOUSE OF
CORRECTION

September 8, 1953

It is ORDERED, in accordance with notice of intent approved by the County Commissioners on August 25, 1953 and certificate of employment filed thereafter, that Alden T. Raymond, of Plymouth, be and hereby is appointed Temporary County Prison Guard at the Jail and House of Correction in Plymouth, at the salary rate of \$3240.00 per annum, effective September 1, 1953; said appointment to fill the vacancy caused by the leave of absence granted to Horace A. Genovese.

Leo F. Nourse	}	County
Elva M. Bent		Commissioners
Norman G. MacDonald		

It is ORDERED, in accordance with notice of intent approved by the County Commissioners on August 25, 1953 and certificate of employment filed thereafter, that Anne Morton, of Plymouth, be and hereby is appointed Organist at the Jail and House of Correction in Plymouth, at the salary rate of \$275.00 per annum, effective September 1, 1953; said appointment to fill the vacancy caused by the resignation of Dorothy M. Sturtevant.

SALARY ORDER

APPOINT
ANNE MORTON,
ORGANIST

JAIL & HOUSE OF
CORRECTION

September 8, 1953

Leo F. Nourse	}	County
Elva M. Bent		Commissioners
Norman G. MacDonald		

ORDERED that the taking of land and awards for damages made under the provisions of Decree No. 1138 for the relocation of part of Walnut Plain Road in the Town of Rochester so far as the following named parties are concerned be amended as follows:

NO. 1138

ORDER

AMENDED AWARDS
AS TO OWNERS

PART OF WALNUT
PLAIN ROAD,
ROCHESTER

September 8, 1953

<u>Parcel</u> <u>No.</u>	<u>Former</u> <u>Supposed Owner</u>	<u>Present</u> <u>Supposed Owner</u>
16	Ralph L. Rounseville & Estate of Albert Rounseville	Ralph L. Rounseville & Catherine D. Rounseville

Leo F. Nourse	}	County
Elva M. Bent		Commissioners
Norman G. MacDonald		

On the petition of the Selectmen of Halifax presented to the County Commissioners of Plymouth County at their meeting holden at Plymouth on the thirteenth day of May in the year of our Lord nineteen hundred and fifty-two representing that part of the highway in said town known as Holmes Street, between the northerly terminus of Decree No. 696, as amended, (at the Railroad track) and the Pembroke Town Line is narrow, crooked and inconvenient for use and in need of specific repair, locating anew, or relocation, and the intersections of said highway with connecting

NO. 1139

RETURN OF LOCA-
TION

PART OF HOLMES
STREET, HALIFAX

September 8, 1953

streets are dangerous for public travel, reference being had to the petition filed of record in the case.

The County Commissioners, pursuant to an order of notice duly published, posted and served, by which all persons and corporations interested had due notice thereof, met to view the premises at the County Commissioners' Office, Plymouth, in said County on the seventh day of April A. D. 1953, at 2:00 o'clock in the afternoon, and after viewing the premises and hearing all persons and corporations who desired to be heard, they adjudicate and determine that common convenience and necessity require that the prayer of said petition be granted as hereafter set forth; no person or corporation then or at any other time objecting thereto.

And they continue and adjourn said proceedings from time to time for further consideration and to make return thereof, all persons and corporations interested having due notice thereof to a meeting of the County Commissioners held at their office in Plymouth on the eighth day of September A. D. 1953, when and where they proceed to complete said proceedings and make return thereof as follows, to wit:-

DESCRIPTION OF THE LINES OF A PART OF HOLMES STREET IN THE TOWN OF HALIFAX, BETWEEN THE NORTHERLY TERMINUS OF DECREE NO. 696, AS AMENDED, (AT THE RAILROAD TRACK) AND THE PEMBROKE TOWN LINE, AS LAID OUT BY THE COUNTY COMMISSIONERS UNDER PETITION OF THE SELECTMEN FILED MAY 13, 1952 AND DECREE NO. 1139.

Westerly Line:

The westerly line (sideline) of a part of Holmes Street begins at a county bound set in the present westerly line of Holmes Street as laid out by the County Commissioners under their Decree No. 696, as amended, at land of Halifax Garden Company. The westerly line of Holmes Street thence runs on a curve starting northeasterly and curving more northerly on a radius of six hundred thirty-one and sixty-three hundredths (631.63) feet by said land of Halifax Garden Company and by land of The New York, New Haven and Hartford Railroad Company two hundred sixty and twenty-one hundredths (260.21) feet to a county bound, thence running north 16° 23' 35" east (Magnetic Meridian) by and through said land of The New York, New Haven and Hartford Railroad Company, across the Right of Way of the said New York, New Haven and Hartford Railroad Company, through and by land of Mary G. Spillane and by land of Norman L. Manseau and Louise M. Manseau five hundred five and eighty-five hundredths (505.85) feet to a county bound, thence running on a curve to the left on a radius of one thousand two hundred thirty-seven and forty-two hundredths (1,237.42) feet by said land of Manseau and by other land of Mary G. Spillane two hundred fifteen

and ten hundredths (215.10) feet to a county bound, thence running north $6^{\circ} 26' 00''$ east by and through said land of Spillane six hundred sixty-one and seventeen hundredths (661.17) feet to a county bound, thence running on a curve to the right on a radius of one thousand three hundred sixty and ninety-five hundredths (1,360.95) feet through said land of Spillane and by land of William F. Templin and Madeline M. Templin four hundred twenty-four and thirty-nine hundredths (424.39) feet to a county bound, thence running north $24^{\circ} 18' 00''$ east by said land of Templin one hundred eighty-two and eight hundredths (182.08) feet to a county bound, thence running on a curve to the left on a radius of one hundred ten (110.00) feet by said land of Templin one hundred nine and seventy-one hundredths (109.71) feet to a county bound set in the southerly sideline of Oak Street.

Then beginning again at a county bound set in the northerly sideline of Oak Street said bound bears north $25^{\circ} 15' 25''$ east and is forty-eight and fifty-nine hundredths (48.59) feet distant from the last-described bound. The westerly line of Holmes Street thence runs on a curve starting southeasterly and curving easterly and northeasterly on a radius of nineteen and seventy hundredths (19.70) feet by land of Nils A. Norrman and Judith E. Norrman forty-six and eighty hundredths (46.80) feet to a county bound, thence running north $11^{\circ} 03' 15''$ east by said land of Norrman, by land of Eugene Kilbride and by land of Clyde E. Lane eight hundred fifty-nine and sixteen hundredths (859.16) feet to a county bound, thence running on a curve to the right on a radius of one thousand four hundred seventy-one and eighty-nine hundredths (1,471.89) feet by said land of Lane and by and through land of Frank B. Amado and Estate of Cezar B. Amado three hundred four and ten hundredths (304.10) feet to a county bound and thence running north $22^{\circ} 53' 30''$ east through said land of Frank B. Amado and Estate of Cezar B. Amado two hundred eleven and ninety hundredths (211.90) feet to a county bound set in or near the division line between the Town of Halifax and the Town of Pembroke.

Easterly Line:

The easterly line (sideline) of a part of Holmes Street begins at a county bound set in the present easterly line of Holmes Street as laid out by the County Commissioners under their Decree No. 696, as amended, at land of Halifax Garden Company, said bound bears south $50^{\circ} 00' 10''$ east and is fifty (50.00) feet distant from the first-described bound in the above-described westerly line of Holmes Street. The easterly line of Holmes Street thence runs on a curve starting northeasterly and curves more northerly on a radius of six hundred eighty-one and sixty-three hundredths (681.63) feet

by said land of Halifax Garden Company, by land of Clyde O. Bosworth and by land of The New York, New Haven and Hartford Railroad Company two hundred eighty and eighty-one hundredths (280.81) feet to a county bound, thence running north $16^{\circ} 23' 35''$ east by said land of The New York, New Haven and Hartford Railroad Company, across Right of Way of the said New York, New Haven and Hartford Railroad Company, by and through other land of The New York, New Haven and Hartford Railroad Company and through land of United Cape Cod Cranberry Company five hundred five and eighty-five hundredths (505.85) feet to a county bound, thence running on a curve to the left on a radius of one thousand two hundred eighty-seven and forty-two hundredths (1,287.42) feet through said land of United Cape Cod Cranberry Company two hundred twenty-three and seventy-nine hundredths (223.79) feet to a county bound, thence running north $6^{\circ} 26' 00''$ east through said land of United Cape Cod Cranberry Company six hundred sixty-one and seventeen hundredths (661.17) feet to a county bound, thence running on a curve to the right on a radius of one thousand three hundred ten and ninety-five hundredths (1,310.95) feet through said land of United Cape Cod Cranberry Company four hundred eight and eighty hundredths (408.80) feet to a county bound, thence running north $24^{\circ} 18' 00''$ east through said land of United Cape Cod Cranberry Company one hundred eighteen and sixty-seven hundredths (118.67) feet to a county bound, thence running on a curve to the right on a radius of fifty-six and five hundred thirty-five thousandths (56.535) feet through said land of United Cape Cod Cranberry Company one hundred sixteen and sixty-three hundredths (116.63) feet to a county bound set in the southerly line of Oak Street.

Then beginning again at a county bound set in the northerly line of Oak Street said bound bears north $2^{\circ} 11' 25''$ west and is seventy-one and thirty-seven hundredths (71.37) feet distant from the last-described bound. The easterly line of Holmes Street thence runs on a curve starting northwesterly and curving northerly and northeasterly on a radius of one hundred twenty-four and ninety-seven hundredths (124.97) feet through land of Joseph R. Hickey, William M. Richards and James J. Cowell one hundred five and eighty-nine hundredths (105.89) feet to a county bound, thence running north $11^{\circ} 03' 15''$ east through said land of Hickey, Richards and Cowell nine hundred two and two hundredths (902.02) feet to a county bound, thence running on a curve to the right on a radius of one thousand four hundred twenty-one and eighty-nine hundredths (1,421.89) feet through said land of Hickey, Richards and Cowell and through land of Frank B. Amado and Estate of Cezar B. Amado two hundred ninety-three and seventy-seven hundredths (293.77) feet to a county bound and thence running north $22^{\circ} 53' 30''$ east

through said land of Frank B. Amado and Estate of Cezar B. Amado two hundred thirty-four and ninety hundredths (234.90) feet to a county bound set in or near the division line between the Town of Halifax and the Town of Pembroke, said bound bears north 88° 11' 20" east and is fifty-five and thirty-five thousandths (55.035) feet distant from the last-described bound in the above-described westerly line.

And the easement over all the land lying between the above-described lines is hereby taken for highway purposes, including the right to slope.

Said street when constructed shall be constructed on the center line of the above-described layout and the grade of the center of said highway shall be such as to make the way safe and convenient for public travel and shall be to the satisfaction of the County Commissioners.

Said road where sidelines are parallel shall be fifty (50.00) feet in width.

All of that part of the old highway lying outside the above-described lines shall be discontinued as a public highway when the new roadway has been constructed within the limits of the above-described lines to the satisfaction of the County Commissioners.

In the foregoing description, abutting property is stated as owned by those shown as owners on said plan, but it shall be understood that the reference in each case is to the land shown on said plan as owned by the person or persons named whoever in fact the owners may be.

Where above-described layout crosses Right of Way of The New York, New Haven and Hartford Railroad Company no change is to be made in present elevation of roadway.

For a further identification and a more particular description reference is hereby made to a plan entitled "Decree No. 1139. Plan of part of Holmes Street, in the Town of Halifax" as laid out by the County Commissioners under petition of the Selectmen filed May 13, 1952, drawn on a scale of forty (40.00) feet to an inch by Lewis W. Perkins, County Engineer, herewith filed and made a part of this decree.

The grade of the center of the above-described highway when fully completed in accordance with this decree is to conform to the grade of the said highway as at present constructed. Trees on the areas taken are not to be cut by the owners, but such trees as are designated by the County Commissioners will be cut into suitable lengths and deposited on other land of the owners by the contractor. If walls and fences are moved, the work will be done under construction without expense to owners. Owners of land taken as aforesaid are required to remove their buildings and other

obstructions from the lands so taken within thirty days from the date of entry for construction.

The inhabitants of the town of Halifax aforesaid, are hereby ordered to cause said highway to be constructed as aforesaid, made safe and convenient for the public travel, and to the acceptance of the County Commissioners before the eighth day of September A. D., 1955.

The sums hereinafter named are awarded to the persons and corporations over whose lands easements are taken for said highway or who suffer damages on account thereof, to be paid from the County Treasury as soon as said town shall enter upon and take possession of said lands for the purpose of construction, to wit:

Parcel No.	Supposed Owner	Sq.Ft. Taken	Sq. Ft. Discontinued	Award
3	The New York, New Haven and Hartford Railroad Company	260	---	\$ 1.00
6	The New York, New Haven and Hartford Railroad Company	60	560	1.00
7	Mary G. Spillane	1,720	---	2.00
8	United Cape Cod Cranberry Company	18,170	---	10.00
9	Norman L. Manseau & Louise M. Manseau	---	1,360	---
10	Mary G. Spillane	2,380	2,200	2.00
12	Joseph R. Hickey, William M. Richards & James J. Cowell	13,520	---	15.00
14	Eugene Kilbride	---	10	---
16	Frank B. Amado & Estate of Cezar B. Amado	920	1,100	1.00
17	Frank B. Amado & Estate of Cezar B. Amado	4,400	---	5.00

All names of owners herein given, although supposed to be correct are such only as matters of opinion and belief.

And said Commissioners order that the foregoing return be filed, accepted and recorded, and that an attested copy thereof be filed in the Registry of Deeds for the County of Plymouth and that an attested copy be transmitted to the Clerk of the Town of Halifax within the limits of which town said highway described herein lies.

In Witness whereof, we hereunto set our hands and the seal of said County of Plymouth this eighth day of September in the year of our Lord nineteen hundred and fifty-three.

(seal)

Leo F. Nourse
 Elva M. Bent
 Norman G. MacDonald

}
 County
 Commissioners

ORDERED paid from the Hospital Fund in the County Treasury to the Plymouth National Bank of Plymouth, the sum of \$200.00, interest on Plymouth County Tuberculosis Hospital Loan Notes, notes numbered 328 to 331, said notes being due and payable on October 1, 1953; these notes having been authorized by Chapter 175 of the Acts of 1951 of the General Court, and ordered issued by vote of the County Commissioners passed on September 18, 1951.

Leo F. Nourse)
Elva M. Bent) County
Norman G. MacDonald) Commissioners

ORDERED paid from the Hospital Fund in the County Treasury to The Second National Bank of Boston, the sum of \$20,000.00 (\$60.14 from Reserve Funds and \$19,939.86 from Current Funds), second payment on Plymouth County Tuberculosis Hospital Loan Notes, notes numbered 328 to 331, said notes being due and payable on October 1, 1953; these notes having been authorized by Chapter 175 of the Acts of 1951 of the General Court, and ordered issued by vote of the County Commissioners passed on September 18, 1951.

Leo F. Nourse)
Elva M. Bent) County
Norman G. MacDonald) Commissioners

It is ORDERED, in accordance with notice of intent approved by the County Commissioners on August 4, 1953 and certificate of employment filed thereafter, that Francis S. Goodick, Prison Guard at the Jail and House of Correction, in Plymouth, be and hereby is reclassified to the position of Senior Prison Guard at the new salary rate of \$4020.00 per annum, effective July 1, 1953.

Leo F. Nourse)
Elva M. Bent) County
Norman G. MacDonald) Commissioners

ORDER

INTEREST PAYMENT-
HOSPITAL BOILER
NOTES NOS.
328 TO 331
TO PLYMOUTH
NATIONAL BANK

September 15, 1953

ORDER

PAYMENT HOSPITAL
BOILER NOTES
NOS. 328 TO 331
TO THE SECOND
NATIONAL BANK OF
BOSTON

September 15, 1953

SALARY ORDER

RECLASSIFICATION
F.S.GOODICK TO
SENIOR PRISON
GUARD

JAIL & HOUSE OF
CORRECTION

September 15, 1953

SALARY ORDER
RECLASSIFICATION
J. F. McCARTHY
TO HEAD NURSE
PLYMOUTH COUNTY
HOSPITAL
 September 15, 1953

It is ORDERED, in accordance with notice of intent approved by the County Commissioners on September 1, 1953 and certificate of employment filed thereafter, that Julia F. McCarthy, Graduate Nurse at the Plymouth County Hospital, in Hanson, be and hereby is reclassified to the new position of Head Nurse at the new salary rate of \$3120.00 per annum less \$90.00 partial maintenance (for one meal), or \$3030.00 per annum, effective September 1, 1953.

Leo F. Nourse)	
Elva M. Bent)	County
Norman G. MacDonald)	Commissioners

SALARY ORDER
RECLASSIFICATION
M. C. PERRIER
TO HEAD NURSE
PLYMOUTH COUNTY
HOSPITAL
 September 15, 1953

It is ORDERED, in accordance with notice of intent approved by the County Commissioners on September 1, 1953 and certificate of employment filed thereafter, that Maude C. Perrier, Graduate Nurse at the Plymouth County Hospital, in Hanson, be and hereby is reclassified to the new position of Head Nurse at the new salary rate of \$3240.00 per annum less \$90.00 partial maintenance (for one meal), or \$3150.00 per annum, effective September 1, 1953.

Leo F. Nourse)	
Elva M. Bent)	County
Norman G. MacDonald)	Commissioners

SALARY ORDER
APPOINT H. C. HAN-
SON ASST. IDENT.
OFFICER OF THE
COUNTY OF PLY-
MOUTH
BUR. OF CRIM.
INVEST. & POL. TR.
SCH.
 September 22, 1953

It is ORDERED, in accordance with notice of intent approved by the County Commissioners on July 21, 1953 and certificate of employment filed thereafter, that Harry C. Hanson, of Plymouth, be and hereby is appointed Assistant Identification Officer for the County of Plymouth, at the Bureau of Criminal Investigation and Police Training School in Hanson, at the salary rate of \$3060.00 per annum, effective September 28, 1953.

Leo F. Nourse)	
Elva M. Bent)	County
Norman G. MacDonald)	Commissioners

VOTED, in accordance with the provisions of Chapter 743 of the Acts of 1951, to increase the salaries of certain employees in accordance with the following schedule, effective October 1, 1953:

VOTE
INCREASE SALARIES - CERTAIN EMPLOYEES
September 29, 1953

<u>Name</u>	<u>Classification</u>	<u>New Rate</u>
Clerk of Courts' Office: Emma M. Ottani	Principal Clerk	\$3720.
Registry of Deeds: Lorraine A. Zammarchi	Junior Clerk	2580.
Barbara A. Baratta	Junior Clerk	2400.
Marie E. Mattioli	Junior Clerk	2400.
Brockton Law Library: Fred D. Rowe	Law Librarian	2580.
Second District Court: Geraldine Lombardo	Junior Clerk	2520.
Leo F. Nourse) County Commissioners	
Elva M. Bent		
Norman G. MacDonald		

VOTED, in accordance with the provisions of Chapter 743 of the Acts of 1951, to increase the salaries of certain employees of the Plymouth County Hospital in accordance with the following schedule, effective October 1, 1953:

VOTE
INCREASE SALARIES - CERTAIN EMPLOYEES PLYMOUTH COUNTY HOSPITAL
September 29, 1953

<u>Name</u>	<u>Classification</u>	<u>New Rate</u>
Charles Wilson	Porter	\$1980. M
John A. Tallman	Porter	2250. 1m
Claire F. Thornell	Licensed Attendant Nurse	2280. M
Ann M. MacDonald	Attendant Nurse	2100. M
Leo F. Nourse) County Commissioners	
Elva M. Bent		
Norman G. MacDonald		

VOTED, in accordance with the provisions of Chapter 743 of the Acts of 1951 and the approval of the County Personnel Board dated September 24, 1953, to advance Dr. Raul H. Mothe, Assistant Physician at the Plymouth County Hospital, in Hanson, to Grade 42-2, at the salary rate of \$4620.00 per annum less full maintenance of \$360.00, or \$4260.00 per annum, effective July 1, 1953.

VOTE
SALARY INCREASE DR. RAUL H. MOTHE ASST. PHYSICIAN PLYMOUTH COUNTY HOSPITAL
September 29, 1953

Leo F. Nourse) County Commissioners	
Elva M. Bent		
Norman G. MacDonald		

SALARY ORDER

APPOINT
C.C.ABBOTT
HANDYMAN

PLYMOUTH COUNTY
HOSPITAL

October 6, 1953

It is ORDERED, in accordance with notice of intent approved by the County Commissioners on October 6, 1953 and certificate of employment filed thereafter, that Clarence C. Abbott, of Hanson, be and hereby is appointed to the new position of Handyman at the Plymouth County Hospital, in Hanson, at the salary rate of \$1200.00 per annum less full maintenance of \$360.00, or \$840.00 per annum, effective October 1, 1953.

Leo F. Nourse)
Elva M. Bent) County
Norman G. MacDonald) Commissioners

NO. 1123

ORDER

ADDITIONAL AWARD
GUSTAVUS G. ATWOOD

INDIAN STREET.
CARVER

October 20, 1953

The County Commissioners did under Decree No. 1123 on Indian Street in the Town of Carver award damages in the amount of \$50.00 on Parcel No. 1 to Gustavus G. Atwood, Supposed Owner, and it is

ORDERED that there be paid from the County Treasury to Gustavus G. Atwood, Supposed Owner, the additional award of \$350.00, upon application therefor; said additional award of \$350.00, in addition to the original award on said Parcel No. 1 of \$50.00 payable one-half from the County Treasury and one-half from the Town Treasury (through the Town Treasurer), making a total award of \$400.00, to be received by said Gustavus G. Atwood, Supposed Owner, in full of all claims for damages on said Parcel No. 1, under Decree No. 1123, Indian Street, Carver.

Leo F. Nourse)
Elva M. Bent) County
Norman G. MacDonald) Commissioners

VOTE

AUTHORIZATION
TO BORROW

October 20, 1953

It was unanimously VOTED that Charles W. Williams, as he is County Treasurer, be and hereby is authorized to borrow the sum of \$50,000.00 on the credit of the County, under the provisions of Chapter 111 and Chapter 35 of the General Laws and Acts in amendment thereof, and in addition thereto, giving therefor Tuberculosis Hospital Maintenance Note or Notes.

Leo F. Nourse)
Elva M. Bent) County
Norman G. MacDonald) Commissioners

VOTED to enter on the records the following report of inspection of the Jail and House of Correction in Plymouth:

"In accordance with Chapter 126, Section 1 of the General Laws, the County Commissioners made an inspection of the Jail and House of Correction in Plymouth on October 6, 1953.

"The Commissioners found the institution in excellent condition. The buildings and grounds are well cared for.

"The Commissioners inspected the boiler room in the company of Charles T. Conrad, Boiler Engineer.

"The total number admitted to the House of Correction since the last inspection 652, and to the Jail 402. The total number in the institution on October 6, 1953 was 120, 8 women and 112 men. There were no lock-ups and no one has been placed in solitary. There has been one death which occurred on July 18, 1953 when William McCarthy died of coronary occlusion.

"The following prisoners have been parolled from the institution since our last visit:

- | | | |
|----------------------|---------------------|--------------------|
| Albert Nason | Manuel Perry | William Victoria |
| Ernest J. Taylor | Charles Clark | William B. Allen |
| Joseph L. Maguire | Ralph Corkum | Jesse W. Perkins |
| Ralph Kasper | Alfred Wilmot | Edmond J. Loranger |
| John Putignano | Raymond P. Bonnelly | Benjamin Mattos |
| Joseph P. Yurkus | Chester M. Bradford | Donald Gallagher |
| Leo F. Callahan | Joseph L. Reardon | George C. Richards |
| John P. Coffey | Andrew Townsend | David R. Tazewell |
| Victor J. Ballero | James Eddy | Viljo Hileen |
| Ernest Sapp | Clyde Nordquist | Forrest E. Leavitt |
| Wilbur J. Smith | Arnold E. Bennett | James F. Mahr |
| Albert F. Moore, Jr. | Charles F. Sheehan | Arthur C. Lavalley |
| Samuel H. Nichols | William Gannon | Michael Kofton |
| Daniel W. Johnson | George A. Gaines | James Doran |
| Wilfred Pelland | Edward F. Shumilla | Albert E. Campbell |
| Harold W. Sherman | John Felinsky | George H. Brooks |
| Gilbert Hansen | Mathias J. Lazaro | Robert T. Jones |

"Warrant for violation of his terms of parole was issued against Alfred Wilmot on October 8, 1952, return of service was made October 8, 1952 and against William Victoria on May 19, 1953, return of service was made May 19, 1953.

"Respectfully submitted,

Leo F. Nourse)
Elva M. Bent) County
Norman G. MacDonald) Commissioners"

Leo F. Nourse)
Elva M. Bent) County
Norman G. MacDonald) Commissioners

VOTE
TO RECORD
INSPECTION OF
JAIL AND HOUSE
OF CORRECTION
October 20, 1953

NO. 1153

RETURN OF LOCA-
TIONPART OF NORTH
STREET,
MATTAPoisETTOctober 20, 1953

On the petition of the Selectmen of Mattapoisett presented to the County Commissioners of Plymouth County at their meeting holden at Plymouth on the sixteenth day of June in the year of our Lord nineteen hundred and fifty-three representing that part of the highway in said town known as North Street at Rock Bridge, so-called between a point about 600 feet south of the railroad crossing and a point about 600 feet north of the railroad crossing is narrow, crooked and inconvenient for use and in need of specific repair, locating anew, or relocation, and the intersections of said highway with connecting streets are dangerous for public travel, reference being had to the petition filed of record in the case.

The County Commissioners, pursuant to an order of notice duly published, posted and served, by which all persons and corporations interested had due notice thereof, met to view the premises at the County Commissioners' Office, Plymouth, in said County on the seventh day of July A. D. 1953, at 2:00 o'clock in the afternoon, and after viewing the premises and hearing all persons and corporations who desired to be heard, they adjudicate and determine that common convenience and necessity require that the prayer of said petition be granted as hereafter set forth; no person or corporation then or at any other time objecting thereto.

And they continue and adjourn said proceedings from time to time for further consideration and to make return thereof, all persons and corporations interested having due notice thereof to a meeting of the County Commissioners held at their office in Plymouth on the twentieth day of October A. D. 1953, when and where they proceed to complete said proceedings and make return thereof as follows, to wit:-

DESCRIPTION OF THE LINES OF A PART OF NORTH STREET IN THE TOWN OF MATTAPoisETT, AT ROCK BRIDGE SO-CALLED, BETWEEN A POINT ABOUT 600 FEET SOUTH OF THE RAILROAD CROSSING AND A POINT ABOUT 600 FEET NORTH OF THE RAILROAD CROSSING, AS LAID OUT BY THE COUNTY COMMISSIONERS UNDER PETITION OF THE SELECTMEN FILED JUNE 16, 1953 AND DECREE NO. 1153.

Westerly Line:

The westerly line of a part of North Street as laid out under this decree begins at a county bound set in the westerly line of North Street as laid out by the County Commissioners under their Decree No. 1130 at land of Lemuel LeBaron Dexter. The westerly line of North Street thence runs on a curve starting northwesterly and curving more westerly on a radius of two thousand (2,000.00) feet through said land of Dexter, through land of Jeremiah Leonard Randall, through land of John S. Sylvia, across land of The New York, New Haven and Hartford Railroad Company, through land of David Brownell, Jr. (the last-described parcel of land contains an

easement to New Bedford Gas and Edison Light Co.) through land of New Bedford Gas and Edison Light Company, through other land of Lemuel LeBaron Dexter and through land of Josiah H. Randall one thousand one hundred fifty-eight and fifty-six hundredths (1,158.56) feet to a county bound set in the present westerly line of North Street.

Easterly Line:

The easterly line of a part of North Street as laid out under this decree begins at a county bound set in the present easterly line of North Street as laid out by the County Commissioners under their Decree No. 1130 at land of Lemuel LeBaron Dexter, said bound bears north $74^{\circ} 29' 10''$ east and is forty (40.00) feet distant from the first-described bound in the above-described westerly line. The easterly line of North Street thence runs north $15^{\circ} 30' 50''$ west (Magnetic Meridian) by said land of Dexter, by land of Jeremiah Leonard Randall and partly across land of The New York, New Haven and Hartford Railroad Company six hundred twenty-six and twenty-three hundredths (626.23) feet to a county bound and thence running north $48^{\circ} 42' 15''$ west across land of The New York, New Haven and Hartford Railroad Company, by land of Jeremiah Leonard Randall, by land of New Bedford Gas and Edison Light Company, by other land of Lemuel LeBaron Dexter and by land of Josiah H. Randall five hundred ninety-two and sixty-seven hundredths (592.67) feet to a county bound, said bound bears north $41^{\circ} 17' 45''$ east and is fifty (50.00) feet distant from the last-described bound in the above-described westerly line.

When above-described road is constructed a drainage pipe shall be laid under roadway where built across railroad land so no water shall be prohibited from flowing.

When new highway is completed to the satisfaction of the County Commissioners planking and stringers on railroad overpass shall be removed by railroad at their expense; removal of abutment walls and filling in present roadway to be done at the expense of Town of Mattapoisett.

And the easement over all the land lying between the above-described lines is hereby taken for highway purposes, including the right to slope.

Said street when constructed shall be constructed on the center line of the above-described layout and the grade of the center of said highway shall be such as to make the way safe and convenient for public travel and shall be to the satisfaction of the County Commissioners.

In the foregoing description, abutting property is stated as owned by those shown as owners on said plan, but it shall be understood that the reference in each case is to the land shown on said plan as owned

by the person or persons named whoever in fact the owners may be.

For a further identification and a more particular description reference is hereby made to a plan entitled "Decree No. 1153. Plan of part of North Street, in the Town of Mattapoisett" as laid out by the County Commissioners under petition of the Selectmen filed June 16, 1953, drawn on a scale of forty (40.00) feet to an inch by Lewis W. Perkins, County Engineer, herewith filed and made a part of this decree.

The grade of the center of the above-described highway when fully completed in accordance with this decree is to conform to the grade of the said highway as at present constructed. Trees on the areas taken are not to be cut by the owners, but such trees as are designated by the County Commissioners will be cut into suitable lengths and deposited on other land of the owners by the contractor. If walls and fences are moved, the work will be done under construction without expense to owners. Owners of land taken as aforesaid are required to remove their buildings and other obstructions from the lands so taken within thirty days from the date of entry for construction.

The inhabitants of the town of Mattapoisett aforesaid, are hereby ordered to cause said highway to be constructed as aforesaid, made safe and convenient for the public travel, and to the acceptance of the County Commissioners before the twentieth day of October A. D., 1955.

The sums hereinafter named are awarded to the persons and corporations over whose lands easements are taken for said highway or who suffer damages on account thereof, to be paid from the Town Treasury as soon as said town shall enter upon and take possession of said lands for the purpose of construction, to wit:

<u>Parcel No.</u>	<u>Supposed Owner</u>	<u>Sq.Ft. Taken</u>	<u>Sq. Ft. Discontinued</u>	<u>Award</u>
1	Lemuel LeBaron Dexter	460	---	\$ 1.00
3	Jeremiah Leonard Randall	7,760	---	10.00
5	John S. Sylvia	8,130	---	10.00
6	David Brownell, Jr.	4,720	---	5.00
9	New Bedford Gas & Edison Light Company	3,350	---	1.00
11	Lemuel LeBaron Dexter	3,950	---	5.00
13	Josiah H. Randall	10	---	1.00

All names of owners herein given, although supposed to be correct are such only as matters of opinion and belief.

And said Commissioners order that the foregoing return be filed, accepted and recorded, and that an attested copy thereof be filed in the Registry of Deeds for the County of Plymouth and that an attested copy be transmitted to the Clerk of the Town of Mattapoisett within the limits of which town said highway described herein lies.

In Witness whereof, we hereunto set
our hands and the seal of said

(seal)

County of Plymouth this twentieth day of October in the year of our Lord nineteen hundred and fifty-three.

Leo F. Nourse
Elva M. Bent
Norman G. MacDonald
County Commissioners

It is ORDERED that there be paid from the Treasury of the Town of Wareham to the following person, on application therefor, the amount named as award for damage caused by the taking of land on Narrows Road in said Town, under the provisions of Decree No. 1132, as amended after the issuance of Decree No. 1154 which discontinued a portion of the taking of land on said parcel No. 24:

NO. 1132

WARRANT

AMENDED AWARD
ON PARCEL 24

NARROWS ROAD,
WAREHAM

October 27, 1953

<u>Parcel No.</u>	<u>Supposed Owner</u>	<u>Supposed Mortgagee</u>	<u>Award</u>
24	Horace W. Hutchins & Mildred Hutchins		\$50.00

Elva M. Bent
Norman G. MacDonald
County Commissioners

VOTED, in accordance with the provisions of Chapter 743 of the Acts of 1951, to increase the salaries of certain employees in accordance with the following schedule, effective November 1, 1953:

VOTE

INCREASE SALARIES - CERTAIN
EMPLOYEES

October 27, 1953

<u>Name</u>	<u>Classification</u>	<u>New Rate</u>
Fourth District Court: Miriam G. Fisher	Senior Clerk	\$3000.
Probation Office for Juveniles: Marion C. White	Senior Clerk	3000.
M. Margaret Hallinan	Junior Clerk	2520.

Elva M. Bent
Norman G. MacDonald
County Commissioners

VOTE

INCREASE SALARIES - CERTAIN EMPLOYEES PLYMOUTH COUNTY HOSPITAL

October 27, 1953

VOTED, in accordance with the provisions of Chapter 743 of the Acts of 1951, to increase the salaries of certain employees of the Plymouth County Hospital in accordance with the following schedule, effective November 1, 1953:

<u>Name</u>	<u>Classification</u>	<u>New Rate</u>
Geraldine M. Parker	Junior Clerk	\$2310. 1M
Annie DiMestico	Maid	2190. 1M
Lydia S. Benson	Maid	2190. 1M
Rachel Libby	Junior Clerk	2370. 1M
Dora Clark	Maid	2430. 1M
Jean A. Sherlock	Maid	2340.
Russell H. Gardner	Porter	2310. 1M
Helen W. O'Brien	Social Worker	3330. 1M
Abbie Hammond	Att. Nurse	2430. 1M
}		
Elva M. Bent	County Commissioners	
Norman G. MacDonald		

VOTE

DISCONTINUE PENSION OF JOHN A. MCCARTHY, M.D.

October 27, 1953

VOTED to discontinue the pension of John A. McCarthy, M.D., on the pension rolls of the Plymouth County Hospital, if we do not hear from him before October 30, 1953, in accordance with our letter of October 6, 1953.

Leo F. Nourse	} County Commissioners
Elva M. Bent	
Norman G. MacDonald	

NO. 1132

ORDER AMENDING AWARD NARROWS ROAD, WAREHAM

October 27, 1953

Whereas under our Decree No. 1132 for a layout of Narrows Road, in the Town of Wareham, awards for damages caused by said layout were ordered paid in a warrant upon the Treasury of the Town of Wareham, dated July 7, 1953,

Whereas the following original award has been returned to the Treasury of the Town of Wareham and

Whereas the issuance of our Decree No. 1154 discontinues part of the taking of land on the following parcel,

It is therefore ORDERED that the award to Hutchins be amended as follows:

<u>Parcel No.</u>	<u>Supposed Owners</u>	<u>Former Taking</u>	<u>Former Award</u>	<u>Discontinued</u>	<u>Present Taking</u>	<u>Present Award</u>
24	Horace W. Hutchins & Mildred Hutchins	25,850 sq. ft.	\$500.00	17,145 sq. ft.	8,705 sq. ft.	\$50.00

Elva M. Bent
 Norman G. MacDonald

} County
 } Commissioners

Whereas under our Decree No. 1132 for a layout of Narrows Road, in the Town of Wareham, awards for damages caused by said layout were ordered paid in a warrant upon the Treasury of the Town of Wareham, dated July 7, 1953,

NO. 1132
ORDER
CANCELLING
CERTAIN AWARDS
NARROWS ROAD,
WAREHAM

Whereas the following awards have been returned to the Treasury of the Town of Wareham and

October 27, 1953

Whereas the issuance of our Decree No. 1154 discontinues the taking of land on the following parcels,

It is therefore ORDERED that the following awards be cancelled:

<u>Parcel No.</u>	<u>Supposed Owner</u>	<u>Supposed Mortgagee</u>	<u>CANCELLED AWARD</u>
21	Leon B. Pierce & Dorothy R. Pierce	Wareham Savings Bank	\$ 1.00
22	Robert L. Tobey & Victoria Tobey	Middleborough Co-operative Bank	5.00
23	Ellis A. Cote & Bernice M. Cote		25.00
			<u> </u>
			\$31.00

Elva M. Bent
 Norman G. MacDonald

} County
 } Commissioners

It was unanimously VOTED that the sale of Plymouth County Tuberculosis Hospital Maintenance Loan Note, numbered 640, one note at \$25,000.00, dated October 27, 1953, to the Hingham Trust Company, of Hingham, Massachusetts, at 1.35% discount be, and hereby is, confirmed. This note shall be delivered to the Hingham Trust Company, in Hingham, Massachusetts, will bear the certificate of the Director of Accounts, Boston, Massachusetts, is issued pursuant to the provisions of Chapter 111 and Chapter 35 of the General Laws, as amended, and Vote of the County Commissioners passed on October 20, 1953, and is payable March 31, 1954 at the Hingham Trust Company, in Hingham, Massachusetts.

VOTE
CONFIRMING SALE
OF TUBERCULOSIS
HOSPITAL MAINTENANCE LOAN NOTE
NO. 640

October 27, 1953

Elva M. Bent
 Norman G. MacDonald

} County
 } Commissioners

VOTE

CONFIRMING SALE
OF TUBERCULOSIS
HOSPITAL MAINTENANCE
LOAN NOTE
NO. 641

October 27, 1953

It was unanimously VOTED that the sale of Plymouth County Tuberculosis Hospital Maintenance Loan Note, numbered 641, one note at \$25,000.00, dated October 27, 1953, to the Rockland Trust Company, of Rockland, Massachusetts, at 1.35% discount be, and hereby is confirmed. This note shall be delivered to the Rockland Trust Company, in Rockland, Massachusetts, will bear the certificate of the Director of Accounts, Boston, Massachusetts, is issued pursuant to the provisions of Chapter 111 and Chapter 35 of the General Laws, as amended, and Vote of the County Commissioners passed on October 20, 1953, and is payable March 31, 1954 at the Rockland Trust Company, in Rockland, Massachusetts.

Elva M. Bent

Norman G. MacDonald

)
)
)
)
)

County

Commissioners

NO. 1154

RETURN OF LOCATION

DISCONTINUANCE
OF PART OF
NARROWS ROAD,
WAREHAM

October 27, 1953

On the petition of the Selectmen of Wareham presented to the County Commissioners of Plymouth County at their meeting holden at Plymouth on the fifteenth day of July in the year of our Lord nineteen hundred and fifty-three representing that part of the highway in said town known as Narrows Road, as laid out by the County Commissioners under their Decree No. 1132 be discontinued on the southerly side line of Indian Neck Road and the easterly side line of Oak Street; said lines being the lines through land of the Town of Wareham, land of Hutchins, land of Cote, land of Tobey and land of Pierce, reference being had to the petition filed of record in the case.

The County Commissioners, pursuant to an order of notice duly published, posted and served, by which all persons and corporations interested had due notice thereof, met to view the premises at the County Commissioners' Office, Plymouth, in said County on the fourth day of August A. D. 1953, at 2:00 o'clock in the afternoon, and after viewing the premises and hearing all persons and corporations who desired to be heard, they adjudicate and determine that common convenience and necessity require that the prayer of said petition be granted as hereafter set forth; no person or corporation then or at any other time objecting thereto.

And they continue and adjourn said proceedings from time to time for further consideration and to make return thereof, all persons and corporations interested having due notice thereof to a meeting of the County Commissioners held at their office in Plymouth on the twenty-seventh day of October A. D. 1953, when and where they proceed to complete said proceedings

and make return thereof as follows, to wit:-

DESCRIPTION OF A PART OF A HIGHWAY KNOWN AS
NARROWS ROAD, AT THE INTERSECTION OF OAK
STREET AND INDIAN NECK ROAD, IN THE TOWN
OF WAREHAM, DISCONTINUED AS A PUBLIC HIGHWAY
BY THE COUNTY COMMISSIONERS UNDER PETITION
OF THE SELECTMEN FILED JULY 15, 1953, AND
DECREE NO. 1154.

Beginning at a county bound set in the northeasterly line of Oak Street at land of Leon B. Pierce and Dorothy R. Pierce and thence running north 37° 37' 40" west (Magnetic Meridian) three hundred ninety-five and ninety-four hundredths (395.94) feet to a county bound, thence running north 13° 53' 05" west one hundred forty-two and twenty-two hundredths (142.22) feet to a county bound, thence running on a curve to the right on a radius of sixty-five (65.00) feet one hundred fifty-six and forty hundredths (156.40) feet to a county bound, thence running south 56° 01' 10" east six hundred eighty and sixteen hundredths (680.16) feet to a county bound, thence turning and running on a curve starting northwesterly and and curving more westerly on a radius of three thousand two hundred fifty-three and seven hundredths (3,253.07) feet by land of Town of Wareham four hundred forty-five and thirty hundredths (445.30) feet to a point, thence running south 63° 51' 45" east by land of Town of Wareham, by land of Ellis A. Cote and Bernice M. Cote and by land of Horace W. Hutchins and Mildred Hutchins two hundred three and forty hundredths (203.40) feet to a point, thence running on a curve to the left on a radius of thirty-one and fifty hundredths (31.50) feet by said land of Hutchins seventy-four and thirty-three hundredths (74.33) feet to a point of compound curve and thence running on a curve to the left on a radius of one thousand four hundred sixty and sixty hundredths (1,460.60) feet by said land of Hutchins, by land of Ellis A. Cote and Bernice M. Cote, by land of Robert L. Tobey and Victoria Tobey and by land of Leon B. Pierce and Dorothy R. Pierce four hundred seventy-three and forty-nine hundredths (473.49) feet to a county bound and point of beginning, and all the land lying between the above-described lines is hereby discontinued as a public highway.

For a further identification and a more particular description reference is hereby made to a plan entitled "Decree No. 1154. Plan of part of Narrows Road, in the Town of Wareham" as discontinued by the County Commissioners under petition of the Selectmen filed July 15, 1953, drawn on a scale of forty (40.00) feet to an inch by Lewis W. Perkins, County Engineer, herewith filed and made a part of this decree.

<u>Parcel No.</u>	<u>Owner</u>	<u>Sq. Ft. Discontinued</u>
1	Leon B. Pierce & Dorothy R. Pierce	90
2	Robert L. Tobey & Victoria Tobey	750

Leo F. Nourse)
 Elva M. Bent) County
 Norman G. MacDonald) Commissioners

It was VOTED to accept the bid of Louis Knife & Son, of North Plymouth, Mass., to furnish the Plymouth County House of Correction with Flour and Sugar, as listed below:

25 (100 lb.) bags Gold Medal Bread Flour @ \$6.95 per cwt.
 25 (100 lb.) bags Granulated Sugar @ \$9.00 per cwt.

Leo F. Nourse)
 Elva M. Bent) County
 Norman G. MacDonald) Commissioners

It was VOTED to accept the bid of the Dwinell-Wright Company, of Boston, Mass., to furnish the Plymouth County House of Correction with 700 lbs. of coffee, packed in 25-lb. cases bulk, at 76¢ per lb., less 2% 15 days, freight prepaid, and to furnish said House of Correction with 50 lbs. of bulk tea, Special Orange Pekoe & Pekoe, at 53¢ per lb. net delivered.

Leo F. Nourse)
 Elva M. Bent) County
 Norman G. MacDonald) Commissioners

It was VOTED to accept the bid of the Joe Lowe Corporation, of New York City, to furnish the Plymouth County House of Correction with five 100 lb. bags of Donut Mix at 13 3/4¢ per pound.

Leo F. Nourse)
 Elva M. Bent) County
 Norman G. MacDonald) Commissioners

ACCEPT BID
LOUIS KNIFE &
SON

FLOUR & SUGAR

JAIL & HOUSE OF
CORRECTION

November 3, 1953

ACCEPT BID

DWINELL-WRIGHT
COMPANY

COFFEE & TEA

JAIL & HOUSE OF
CORRECTION

November 3, 1953

ACCEPT BID
JOE LOWE
CORPORATION

DONUT MIX

JAIL & HOUSE OF
CORRECTION

November 3, 1953

ACCEPT BID
M. STOLL & CO. INC.

It was VOTED to accept the bid of M. Stoll & Co., Inc., of Boston, Mass., to furnish the Plymouth County House of Correction with groceries, as listed below; terms: Net:

GROCERIES
JAIL & HOUSE OF
CORRECTION
November 3, 1953

15	100s Grandeur Pastry Flour	\$ 5.38	Bag
5	100s N. Y. Pea Beans	11.16	Bag
100	lb. Bag Cocoa	.279	Lb.
5	5 Gal. Salad Oil (Cottonseed)	8.65	
10	20 lb. Stuart Spaghetti	2.71	Box
10	20 lb. Stuart Macaroni	2.71	Box
5	cs. 6-10s Stuart G. B. Corn	5.25	Case
10	cs. 6-10 Stuart Peas	4.88	Case
4	25 lb. Carver Crackermeal	3.18	Case
5	cs. 6-10 Tomato Catsup	5.88	Case

Leo F. Nourse)
 Elva M. Bent) County
 Norman G. MacDonald)
 Commissioners

ORDER
ON COUNTY TREAS-
URY - PAY COM.
OF MASS. FOR
CONSTRUCTION OF
SEAWALL FOR
SHORE PROTECTION
IN DUXBURY
IN ACCORDANCE
WITH CHAP. 531,
ACTS OF 1952, AS
AMENDED BY CHAP.
20, ACTS OF 1953
November 10, 1953

It is ORDERED that there be paid from the County Treasury to the Commonwealth of Massachusetts, (Department of Public Works, Division of Waterways), the sum of \$36,250.00 as Plymouth County's share of the cost of the construction of a seawall for shore protection, in the Town of Duxbury, in accordance with the provisions of Chapter 531 of the Acts of 1952, as amended by Chapter 20 of the Acts of 1953.

Leo F. Nourse)
 Elva M. Bent) County
 Norman G. MacDonald)
 Commissioners

VOTE
AUTHORIZATION TO
BORROW
DUXBURY SEAWALL
November 10, 1953

It was unanimously VOTED that Charles W. Williams, as he is County Treasurer, be and hereby is authorized to borrow the sum of \$36,250.00 on the credit of the County, under the provisions of Chapter 531 of the Acts of 1952, as amended by Chapter 20 of the Acts of 1953, giving bonds or notes of the County therefor which shall bear on their face the words "Plymouth County Shore Protection Loan, Act of 1952".

Leo F. Nourse)
 Elva M. Bent) County
 Norman G. MacDonald)
 Commissioners

It was unanimously VOTED that the sale of PLYMOUTH COUNTY SHORE PROTECTION LOAN, ACT OF 1952, Note No. 643, for \$36,250.00 dated November 17, 1953, payable November 17, 1954, to the Plymouth National Bank, of Plymouth, Massachusetts, at 1.25% at maturity be, and hereby is, confirmed. This note is issued pursuant to the provisions of Chapter 531 of the Acts of 1952, as amended by Chapter 20 of the Acts of 1953, and vote of the County Commissioners passed on November 10, 1953; it shall bear the certificate of the Director of Accounts, Boston, Massachusetts, and shall be delivered to and payable at the Plymouth National Bank, of Plymouth, Massachusetts.

Leo F. Nourse)
 Elva M. Bent) County
 Norman G. MacDonald) Commissioners

It was VOTED to reject any and all bids received for the construction of an entrance driveway and parking space at the Plymouth County Registry of Deeds, in Plymouth, Massachusetts.

Leo F. Nourse)
 Elva M. Bent) County
 Norman G. MacDonald) Commissioners

VOTED, in accordance with the provisions of Chapter 743 of the Acts of 1951, to increase the salaries of certain employees in accordance with the following schedule, effective December 1, 1953:

<u>Name</u>	<u>Classification</u>	<u>New Rate</u>
County Commissioners' Office:		
Ruth Sears	Head Clerk	\$4320.
Hazel M. Wrightington	Senior Clerk	3120.
County Treasurer's Office:		
Frank A. Randall	Principal Account Clerk (1/2)	1800.
Registry of Deeds:		
Bettina M. Wadsworth	Senior Clerk	3120.
Marjorie E. Churchill	Senior Clerk	3000.
Angela R. Holmes	Junior Clerk	2580.
Joan M. Tibbetts	Junior Clerk	2400.
Constance G. Kingman	Junior Clerk	2340.
Janet McCosh	Junior Clerk	2340.
District Attorney's Office:		
Augusta M. Stefani	Principal Clerk	3600.
Second Probation Department:		
Elizabeth K. Connolly	Junior Clerk	2520.
Third Probation Department:		
Mary M. Olmsted	Junior Clerk	2460.

VOTE

CONFIRMING SALE
PLYMOUTH COUNTY
SHORE PROTECTION
LOAN, ACT OF 1952
NOTE NO. 643

DUXBURY SEAWALL

November 17, 1953

REJECT BIDS-
DRIVEWAY &
PARKING SPACE

REGISTRY OF DEEDS

November 17, 1953

VOTE

INCREASE SALA-
RIES - CERTAIN
EMPLOYEES

November 24, 1953

<u>Name</u>	<u>Classification</u>	<u>New Rate</u>
Brockton Court House: Frederick L. Whitcomb	Janitor	\$3360.
Contributory Retirement System: Frank A. Randall	Principal Account Clerk (1/2)	1800.
Mary A. Raymond	Junior Clerk	2760.
Leo F. Nourse	} County Commissioners	
Elva M. Bent		
Norman G. MacDonald		

VOTE

INCREASE SALARIES - CERTAIN EMPLOYEES PLYMOUTH COUNTY HOSPITAL

November 24, 1953

VOTED, in accordance with the provisions of Chapter 743 of the Acts of 1951, to increase the salaries of certain employees of the Plymouth County Hospital in accordance with the following schedule, effective December 1, 1953:

<u>Name</u>	<u>Classification</u>	<u>New Rate</u>
Grace D. Stetson	Senior Stenographer	\$3030. 1M
Harry T. Downes	Chef	3540. M
William E. Nute, Jr.	Head Cook	3270. 1M
Ralph C. Nute	Asst. Cook	2850. 1M
Henry L. Thuotte	Laborer	2670. 1M
Mary J. K'Sepka	Maid	2160. 2M
Hazel Richardson	Student Nurse	2250. 1M
Leo F. Nourse	} County Commissioners	
Elva M. Bent		
Norman G. MacDonald		

SALARY ORDER

RECLASSIFICATION D.H.SAVERY TO SENIOR CLERK REGISTRY OF DEEDS

November 24, 1953

It is ORDERED, in accordance with notice of intent approved by the County Commissioners on November 17, 1953 and certificate of employment filed thereafter, that Dorothy H. Savery, Junior Clerk in the Registry of Deeds at Plymouth, be and hereby is reclassified as Senior Clerk, at the new salary rate of \$2760.00 per annum, effective December 1, 1953; said reclassification is to fill the vacancy created by the resignation of Helen C. Jones.

Leo F. Nourse	} County Commissioners	
Elva M. Bent		
Norman G. MacDonald		

It is ORDERED, in accordance with notice of intent approved by the County Commissioners on November 10, 1953 and certificate of employment filed thereafter, that Mary F. Archambault, of Brockton, be and hereby is appointed Junior Clerk for County Aid to Agriculture, at the salary rate of \$2280.00 per annum, effective November 16, 1953; said appointment to fill the vacancy caused by the resignation of Eleanor Lindsay.

Leo F. Nourse }
Elva M. Bent } County
Norman G. MacDonald } Commissioners

It was VOTED to accept the bid of Filing Equipment Bureau Inc., of Boston, Mass., to furnish the Clerk of Courts with the following:

88 - 3 drawer all steel transfer files, document size, green finish, \$1,399.68. To be delivered and erected at the old vault, including center bases between each drawer.

Plural construction, 24 gauge steel - non-drop out type of drawer with special interlocking security type of stacking device.

Bid also includes 11 steel bases.

Leo F. Nourse }
Elva M. Bent } County
Norman G. MacDonald } Commissioners

On the appeal of Walter S. Pearce over the refusal of the Assessors of the Town of Hanson to grant an abatement of the tax on real estate located in said town and assessed on January 1, 1953 to one Harold E. Costa, who on that date was the owner of record in the Plymouth County Registry of Deeds, notice was sent to the Town of Hanson of the appeal. The Town of Hanson by letter informed this board of their desire to have the appeal acted upon by the County Commissioners.

Hearing was held on November 10, 1953, after due notice, at two o'clock in the afternoon at the Commissioners' office, in Plymouth, with Mr. Pearce, his attorney--Mr. Jack Sturtevant and the Board of Assessors of Hanson present.

As a result of the hearing and a study of the statutes, we find that Chapter 59, Section 59, of the General Laws provides that, "If a person/other than the person to whom a tax on real estate is assessed is the owner thereof,....

SALARY ORDER
APPOINT MARY F. ARCHAMBAULT, JUNIOR CLERK
COUNTY AID TO AGRICULTURE
November 24, 1953

ACCEPT BID, FILING EQUIPMENT BUREAU INC.
STEEL TRANSFER FILES
CLERK OF COURTS
November 24, 1953

NO. 1157
WALTER S. PEARCE
vs.
BOARD OF ASSESSORS
TOWN OF HANSON
DECREE
November 24, 1953

and pays the tax, he may thereafter prosecute in his own name any application, appeal or action provided by law for the abatement or recovery of such tax, which after the payment thereof shall be deemed for the purposes of such application, appeal or action, to have been assessed to the person so paying the same."

A decision of the Supreme Judicial Court in the case of Boston Five Cents Savings Bank vs. Assessors of Boston, 311 Mass. 415, emphasizes the necessity of payment of the tax prior to commenced abatement proceedings.

The appellant in this case, under date of September 18th, filed with the County Commissioners an appeal from the refusal of the Assessors of the Town of Hanson to abate the tax.

The tax was not paid by the appellant until October 22, 1953; therefore the tax not having been paid prior to the beginning of abatement proceedings, the appellant had no standing before the board in that he had failed to qualify himself as provided by statute.

The County Commissioners therefore rule that they are without jurisdiction to grant an abatement since the appellant failed to pay the tax before he commenced abatement proceedings.

By the Plymouth County Commissioners,

Leo F. Nourse

Elva M. Bent

Norman G. MacDonald

ORDER
TRANSFER FROM
THE RESERVE FUND
December 1, 1953

ORDERED, in accordance with the provisions of Chapter 519 of the Acts of 1953 and with authorization from the Director of Accounts dated November 12, 1953, that the County Treasurer transfer from Item 32, Reserve Fund for Transfer Only, to 05-11, Clerk of Courts-Assistant Clerks of Court, Main Group 1, Class 110, the sum of \$143.76, the reason being that necessary and unforeseen expenditures for the good of the County have been made in excess of the amount authorized therefor by the Legislature.

Leo F. Nourse

Elva M. Bent

Norman G. MacDonald

}
}
}

County
Commissioners

ORDERED, in accordance with the provisions of Chapter 519 of the Acts of 1953 and with authorization from the Director of Accounts dated November 12, 1953, that the County Treasurer transfer from Item 32, Reserve Fund for Transfer Only, to 05-13, Clerk of Courts-Office Expense, Main Group 5, Class 560, Sub-Class 562, the sum of \$1,400.00, the reason being that necessary and unforeseen expenditures for the good of the County will be made in excess of the amount authorized therefor by the Legislature.

Leo F. Nourse)
Elva M. Bent) County
Norman G. MacDonald) Commissioners

The County Commissioners did under Decree No. 1067 on Hobart Street in the Town of Hingham award damages in the amount of \$40.00 on Parcel No. 8 to Paolo Taurasi, Supposed Owner; Hingham Cooperative Bank, Supposed Mortgagee, and it is

ORDERED that there be paid from the Treasury of the Town of Hingham to Paolo Taurasi, Supposed Owner; Hingham Cooperative Bank, Supposed Mortgagee, the additional award of \$100.00, upon application therefor; said additional award of \$100.00, in addition to the original award on said Parcel No. 8 of \$40.00 payable from the Treasury of the Town of Hingham, making a total award of \$140.00, to be received by said Paolo Taurasi, Supposed Owner; Hingham Cooperative Bank, Supposed Mortgagee, in full of all claims for damages on said Parcel No. 8, under Decree No. 1067, Hobart Street, Hingham.

Leo F. Nourse)
Elva M. Bent) County
Norman G. MacDonald) Commissioners

ORDERED, in accordance with the provisions of Chapter 519 of the Acts of 1953 and with authorization from the Director of Accounts dated December 10, 1953, that the County Treasurer transfer from Item 32, Reserve Fund for Transfer Only, to Item 12-14, Superior Court Probation Officers -- Other Expenses, Main Group 2, Class 280, Sub-class 283, the sum of \$300.00, the reason being that necessary and unforeseen expenditures for the good of the County will be made in excess of the amount authorized therefor by the Legislature.

ORDER
TRANSFER FROM
THE RESERVE FUND
December 1, 1953

NO. 1067
ADDITIONAL AWARD
PAOLO TAURASI
HOBART STREET,
HINGHAM
December 1, 1953

ORDER
TRANSFER FROM
THE RESERVE FUND
December 15, 1953

Leo F. Nourse)	
Elva M. Bent)	County
Norman G. MacDonald)	Commissioners

SALARY ORDER
APPOINT P.A.
SOLLIS, JUNIOR
CLERK
REGISTRY OF DEEDS
December 15, 1953

It is ORDERED, in accordance with notice of intent approved by the County Commissioners on October 13, 1953 and certificate of employment filed thereafter, that Patricia A. Sollis, of Plymouth, be and hereby is appointed Junior Clerk at the Registry of Deeds, in Plymouth, at the salary rate of \$2280.00 per annum, effective December 16, 1953; said appointment to fill the vacancy in number caused by the resignation of Helen C. Jones on October 15, 1953 and the successive promotion of Dorothy H. Savery.

Leo F. Nourse)	
Elva M. Bent)	County
Norman G. MacDonald)	Commissioners

ORDER
TRANSFER FROM
THE RESERVE FUND
December 22, 1953

ORDERED, in accordance with the provisions of Chapter 519 of the Acts of 1953 and with authorization from the Director of Accounts dated December 17, 1953, that the County Treasurer transfer from Item 32, Reserve Fund for Transfer Only, to Item 25-10, Non-Contributory Pensions -- Pensions, Main Group 4, Class 490, Sub-class 495, the sum of \$185.29, the reason being that necessary and unforeseen expenditures for the good of the County will be made in excess of the amount authorized therefor by the Legislature.

Leo F. Nourse)	
Elva M. Bent)	County
Norman G. MacDonald)	Commissioners

SALARY ORDER
RECLASSIFICATION
H.M. WRIGHTINGTON
TO PRINCIPAL
CLERK
COUNTY COMMIS-
SIONERS' OFFICE
December 22, 1953

It is ORDERED, in accordance with notice of intent approved by the County Commissioners on December 8, 1953 and certificate of employment filed thereafter, that Hazel M. Wrightington, Senior Clerk in the office of the County Commissioners, be and hereby is reclassified as Principal Clerk, at the new salary rate of \$3360.00 per annum, effective December 16, 1953; said reclassification fills the vacancy created by the promotion of Ruth Sears to Head Clerk on December 16, 1951.

Leo F. Nourse)
 Elva M. Bent) County
 Norman G. MacDonald) Commissioners

It is ORDERED, in accordance with notice of intent approved by the County Commissioners on December 8, 1953 and certificate of employment filed thereafter, that Dorothy E. Swain, of Plymouth be and hereby is appointed full-time Junior Clerk at the Registry of Deeds, in Plymouth, at the salary rate of \$2280.00 per annum, effective December 7, 1953; said appointment to fill the part-time vacancy caused by the resignation of Audrey R. Coleman on December 15, 1953.

SALARY ORDER
APPOINT D.E.
SWAIN, JUNIOR
CLERK
REGISTRY OF DEEDS
December 22, 1953

Leo F. Nourse)
 Elva M. Bent) County
 Norman G. MacDonald) Commissioners

It was unanimously VOTED that Charles W. Williams, as he is County Treasurer, be and hereby is authorized to borrow the sum of \$3,750.00 on the credit of the County, under the provisions of Chapter 396 of the Acts of 1951, giving therefor Plymouth County Shore Protection Note or Notes for the same.

VOTE
AUTHORIZATION TO
BORROW
SHORE PRO-
TECTION
December 22, 1953

Leo F. Nourse)
 Elva M. Bent) County
 Norman G. MacDonald) Commissioners

It was VOTED to accept the bid of Bailey's Incorporated, of Brockton, Mass., to furnish the Plymouth County Registry of Deeds with One Steel Roller Shelf Case to carry 144 roller shelves, in grey finish with bronze trim and rollers in Grade A Steel to be erected and installed for the sum of \$1050.00.

ACCEPT BID.
BAILEY'S INC.
ROLLER SHELF
CASE
REGISTRY OF DEEDS
December 22, 1953

Leo F. Nourse)
 Elva M. Bent) County
 Norman G. MacDonald) Commissioners

ACCEPT BID,
ROBERT B. BOWLER

DAIRY FEED &
FITTING RATION
JAIL & HOUSE OF
CORRECTION

December 22, 1953

It was VOTED to accept the bid of the Eastern States Farmers' Exchange Incorporated (Robert B. Bowler, local representative) to furnish the Plymouth County House of Correction with twenty-four ton of Dairy Feed (Sweepstakes) and twelve ton of Fitting Ration, billed at the current weekly price, F. O. B. car door siding, Plymouth.

Leo F. Nourse)
Elva M. Bent) County
Norman G. MacDonald) Commissioners

ORDER
TRANSFER FROM
THE RESERVE FUND

December 29, 1953

ORDERED, in accordance with the provisions of Chapter 519 of the Acts of 1953 and with authorization from the Director of Accounts dated December 28, 1953, that the County Treasurer transfer from Item 32, Reserve Fund for Transfer Only, to Item 01-10, Interest on County Debt -- Serial Loans, Main Group 8, Class 920, Sub-class 922, the sum of \$5.73, the reason being that necessary and unforeseen expenditures for the good of the County have been made in excess of the amount authorized therefor by the Legislature.

Leo F. Nourse)
Elva M. Bent) County
Norman G. MacDonald) Commissioners

ORDER
TRANSFER FROM
THE RESERVE FUND

December 29, 1953

ORDERED, in accordance with the provisions of Chapter 519 of the Acts of 1953 and with authorization from the Director of Accounts dated December 28, 1953, that the County Treasurer transfer from Item 32, Reserve Fund for Transfer Only, to Item 14-12, Third District Court -- Salaries (Court), Group 1, Class 100, the sum of \$169.91, the reason being that necessary and unforeseen expenditures for the good of the County have been made in excess of the amount authorized therefor by the Legislature.

Leo F. Nourse)
Elva M. Bent) County
Norman G. MacDonald) Commissioners

It is ORDERED, in accordance with notice of intent approved by the County Commissioners on December 8, 1953 and certificate of employment filed thereafter, that Viola F. Barron, of Kingston, be and hereby is appointed to the new position of Temporary Junior Clerk in the office of the Clerk of the Third District Court of Plymouth, at the salary rate of \$2280.00 per annum, effective December 26, 1953; said appointment being subject to further action of the County Personnel Board.

Leo F. Nourse)
Elva M. Bent) County
Norman G. MacDonald) Commissioners

SALARY ORDER

APPOINT V.F. BARRON, TEMP. JUNIOR CLERK

CLERK'S OFFICE THIRD DISTRICT COURT

December 29, 1953

It was unanimously VOTED that Charles W. Williams, as he is County Treasurer, be and hereby is authorized to borrow the sum of \$200,000.00 on the credit of the County, under the provisions of Chapter 111 and Chapter 35 of the General Laws and Acts in amendment thereof, and in addition thereto, giving therefor Tuberculosis Hospital Maintenance Renewal Note or Notes.

Leo F. Nourse)
Elva M. Bent) County
Norman G. MacDonald) Commissioners

VOTE

AUTHORIZATION TO BORROW

HOSPITAL MAINTENANCE RENEWAL

December 29, 1953

It was unanimously VOTED that the sale of PLYMOUTH COUNTY SHORE PROTECTION LOAN, ACT OF 1951, Note No. 644, one note for \$3,750.00, dated December 29, 1953, payable December 29, 1954, to the Plymouth National Bank, of Plymouth, Massachusetts, at 1.25% at maturity be, and hereby is, confirmed. This note is issued pursuant to the provisions of Chapter 396 of the Acts of 1951 and vote of the County Commissioners passed on December 22, 1953; it shall bear the certificate of the Director of Accounts, Boston, Massachusetts, and shall be delivered to and payable at the Plymouth National Bank, of Plymouth, Massachusetts.

Leo F. Nourse)
Elva M. Bent) County
Norman G. MacDonald) Commissioners

VOTE

CONFIRMING SALE PLYMOUTH COUNTY SHORE PROTECTION LOAN, NOTE NO. 644, CHAP. 396, ACTS OF 1951

December 29, 1953

ACCEPT BID.
A. K. FINNEY

EXCAVATION AT
REAR OF
REGISTRY OF
DEEDS' BUILDING

December 29, 1953

It was VOTED to accept the bid of A. K. Finney, of Plymouth, Mass., for excavation at the rear of the Registry of Deeds' Building, Plymouth, Mass., to furnish a shovel for \$10.00 per hour, a bulldozer for \$10.00 per hour and trucks (8 cubic yard capacity) for \$5.50 per hour; total amount not to exceed \$3,000.00.

Leo F. Nourse

Elva M. Bent

Norman G. MacDonald

)
)
)
)

County
Commissioners



--

--

PLYMOUTH, ss.

AT A REGULAR STATUTORY MEETING OF THE COUNTY COMMISSIONERS OF PLYMOUTH COUNTY, HOLDEN AT PLYMOUTH WITHIN AND FOR SAID COUNTY, ON THE FIRST TUESDAY OF JANUARY A. D. 1954, BEING THE FIFTH DAY OF SAID MONTH:

PRESENT:

HON. LEO F. NOURSE, Bridgewater, Chairman

HON. ELVA M. BENT, Brockton

HON. NORMAN G. MacDONALD, Hanson

ESTIMATE BY THE COUNTY COMMISSIONERS OF THE RECEIPTS OF THE COUNTY OF PLYMOUTH FOR THE YEAR ENDING DECEMBER 31, 1954, TOGETHER WITH A STATEMENT SHOWING THE UNAPPROPRIATED BALANCE ON HAND AND DETAIL OF BALANCES RESERVED AT THE CLOSING OF THE TREASURER'S BOOKS FOR THE YEAR ENDING DECEMBER 31, 1953.

ESTIMATE OF
RECEIPTS
FOR 1954

Statement of Estimated Receipts

1. Interest	\$.....
2. Sheriff, superior court	2,724.00
3. District courts and trial justices	34,140.00
4. Jails and houses of correction (fines)	630.00
5. Clerk of courts (civil and naturalization fees)	6,575.00
6. Registers of deeds and assistant recorders of land court (fees)	146,500.00
7. Jails and houses of correction (labor, board, etc.)	19,508.00
8. Highways and bridges
9. Training school
10. Agricultural school and county aid to agriculture	8,148.00
11. Hospital or sanatorium
12. Miscellaneous	2,942.00
13.	
14.	
Total estimated receipts	\$221,167.00

Statement of Unappropriated Balance and Balances Reserved

Balance in treasury at the closing of the books for the year ending December 31, 1953	\$338,724.09
Less money reserved for:-	
a. Special appropriations
b. Dog fund	23,780.57
c. Contracts	89,199.58
d. Statutory requirement	95,801.56
e. Post-war rehabilitation fund
f. Agency and trust funds
g. Reg. Deeds loan notes (unexpend. bal.)	60,448.91
Interest \$135.43 & premium \$275.00	410.43
Total balances reserved	269,641.05
Net balance in treasury, unappropriated	69,083.04
Estimated amount available for appropriation	\$290,250.04

ESTIMATE BY THE COUNTY COMMISSIONERS OF THE EXPENDITURES OF THE STATEMENT OF THE APPROPRIATIONS FOR 1953, AND EXPENDITURES FOR THE THREE AS AMENDED.

Items

- 1. Interest on county debt.....
- 2. Reduction of county debt.....
- 3. County commissioners, salaries and expenses.....
- 4. Transportation and expenses of county and acting commissioners.....
- 5. Clerk of courts, salaries and expenses.....
- 6. County treasurer, salaries and expenses.....
- 7. Sheriff, salary and expenses.....
- 8. Registry of deeds, salaries and expenses.....
- 8a. Registry of probate, salaries and expenses.....
- 9. Law libraries, salaries and expenses.....
- 10. Highways, including state highways, bridges and land damages.....
- 11. Examination of dams.....
- 12. Criminal costs in superior court.....
- 13. Civil expenses in supreme judicial, superior, probate and land courts, including auditors, masters and referees.....
- 14. District courts and trial justices, salaries and expenses.....
- 15. Medical examiners and commitments of insane.....
- 16. Jails and houses of correction, maintenance and operation.....
- 17. Training school.....
- 18. Court houses and registry buildings, maintenance and operation.....
- 19. Construction of county buildings and/or purchase of land.....
- 21. County aid to agriculture, maintenance and operation.....
- 22. Hospital or sanatorium.....
- 23. Preventorium, health service.....
- 25. Non-contributory pensions.....
- 26. Contributory retirement systems and supervisory expenses.....
- 27. Miscellaneous and contingent expenses.....
- 28. Unpaid bills of previous years.....
- 29. Bureau of criminal investigation and police training school.....
- 30. Post-war rehabilitation fund.....
- 31. Forest fire control.....
- 32. Reserve fund.....
- 33a. Convention of county officials.....

Totals.....

COUNTY OF PLYMOUTH FOR THE YEAR ENDING DECEMBER 31, 1954, TOGETHER WITH A PRECEDING YEARS, AS PROVIDED BY GENERAL LAWS CHAPTER 35, SECTION 28,

<u>Estimated Expenditures for 1954</u>	<u>Appropriations for 1953</u>	<u>Transfers from Reserve Fund</u>	<u>Expenditures for the Years:</u>		
			<u>1953</u>	<u>1952</u>	<u>1951</u>
8,872.22	6,175.63	+21.83	6,197.46	3,720.00	4,146.22
140,000.00	97,000.00		97,000.00	55,484.71	56,750.00
23,768.75	21,856.89		21,165.46	20,487.15	18,783.15
1,700.00	1,200.00		1,021.66	775.95	843.50
39,715.00	35,930.00	+1,543.76	34,813.28	33,626.67	30,620.09
18,205.00	20,786.00		19,556.10	14,269.22	13,034.69
7,695.00	7,695.00		7,607.36	7,479.50	7,222.05
130,027.50	128,322.00		113,689.68	113,272.22	99,889.08
16,732.50	7,470.00		6,840.56	6,341.31	---
8,425.00	8,560.00		8,131.81	7,846.99	7,958.99
252,876.52	214,016.52		112,256.21	147,765.03	104,604.33
1,500.00	1,000.00		996.93	1,048.54	740.66
70,249.81	69,792.03	+300.00	84,108.33	65,845.97	85,890.82
85,810.00	63,090.00		64,863.11	61,271.47	56,865.16
169,824.19	158,586.29	+1,847.28	154,030.39	148,088.32	138,994.62
16,450.00	12,250.00		16,423.88	12,106.50	12,436.58
198,660.00	194,605.00	+1,111.98	193,764.47	195,414.60	182,394.46
9,000.00	5,460.00	+1,755.00	7,215.00	3,622.95	1,681.50
70,901.75	56,502.17	+1,626.76	57,500.11	60,428.59	55,526.30
10,000.00	10,000.00		3,762.40	---	---
53,314.42	51,373.77		48,843.40	48,923.16	38,991.80
2,736.20	2,586.20	+185.29	2,771.49	2,591.93	3,384.17
18,302.93	15,270.99		15,270.99	16,770.23	14,592.44
2,430.65	2,454.10		1,952.82	1,527.49	1,536.27
1,000.00	1,000.00		968.76	840.52	345.48
15,970.18	14,660.71	+0.01	13,371.31	9,577.74	11,214.65
6,425.00	9,645.00		9,386.53	5,203.31	5,927.55
10,000.00	10,000.00	-8,391.91			
				33a/ --- --	
1,390,592.62	1,227,288.30		1,103,509.50	1,044,330.07	954,374.56

A true copy, Attest:

Leo F. Nourse, Chairman.

George C. P. Olsson, Clerk.

ESTIMATE OF EXPENDITURES FOR HOSPITAL 1954

ESTIMATE BY THE COUNTY COMMISSIONERS OF THE EXPENDITURES OF THE TUBERCULOSIS HOSPITAL DISTRICT IN THE COUNTY OF PLYMOUTH FOR THE YEAR ENDING DECEMBER 31, 1954, AS PROVIDED BY CHAPTER 35, SECTION 28a, GENERAL LAWS.

<u>Item</u>	
1. For personal services	\$306,376.41
2. For contractual services	41,309.72
3. For supplies and materials	144,420.00
4. For current charges and obligations.	34,556.27
5. For equipment.	18,176.00
6. For structures and improvements.	500.00
7. For land and nonstructural	1,000.00
9. For debt and interest.	25,400.00
11. For reserve fund	10,000.00
11a. For reserve for salary adjustment.	<u>2,300.00</u>
For total expenditures	\$585,038.40

ORDER
TRANSFER FROM THE RESERVE FUND
January 5, 1954

ORDERED, in accordance with the provisions of Chapter 519 of the Acts of 1953 and with authorization from the Director of Accounts dated December 30, 1953, that the County Treasurer transfer from Item 32, Reserve Fund for Transfer Only, to Item 01-11, Interest on County Debt -- Temporary Loans, Main Group 8, Class 920, Sub-class 925, the sum of \$16.10, the reason being that necessary and unforeseen expenditures for the good of the County have been made in excess of the amount authorized therefor by the Legislature.

Leo F. Nourse	}	
Elva M. Bent	}	County
Norman G. MacDonald	}	Commissioners

ORDER
TRANSFERS FROM THE RESERVE FUND
January 5, 1954

ORDERED, in accordance with the provisions of Chapter 519 of the Acts of 1953 and with authorization from the Director of Accounts dated December 31, 1953, that the County Treasurer transfer from Item 32, Reserve Fund for Transfer Only, to Item 14-13 Fourth District Court -- Office Expense(Court), (code numbers and amounts listed below), the sum of \$605.19, the reason being that necessary and unforeseen expenditures for the good of the County have been made in excess of the amount authorized therefor by the Legislature, allocated as follows:

<u>Group 2</u> -- Class 210 -- Sub-class 213 --	\$220.74	
" 220 -- " 221 --	7.84	
" 230 -- " 239 --	60.00	
" 240 -- " 244 --	7.60	
" 260 -- " 262 --	28.86	
" 290 -- " 297 --	<u>63.17</u>	\$388.21

<u>Group 3</u>	-- Class 340	-- Sub-class 346	-- \$ 11.19	
"	360	"	362	17.50
"	"	"	363	<u>66.89</u>
				95.58
<u>Group 5</u>	-- Class 590	-- Sub-class 593	-- \$121.40	<u>121.40</u>
Total				\$605.19

Leo F. Nourse)
 Elva M. Bent) County
 Norman G. MacDonald) Commissioners

ORDERED, in accordance with the provisions of Chapter 519 of the Acts of 1953 and with authorization from the Director of Accounts dated December 30, 1953, that the County Treasurer transfer from Item 32, Reserve Fund for Transfer Only, to Item 17-11, Training School -- All Other, Main Group 2, Class 200, Sub-class 201, the sum of \$1,755.00, the reason being that necessary and unforeseen expenditures for the good of the County have been made in excess of the amount authorized therefor by the Legislature.

Leo F. Nourse)
 Elva M. Bent) County
 Norman G. MacDonald) Commissioners

ORDERED, in accordance with the provisions of Chapter 519 of the Acts of 1953 and with authorization from the Director of Accounts dated December 30, 1953, that the County Treasurer transfer from Item 32, Reserve Fund for Transfer Only, to Item 18-12, Hingham Court House -- Salaries and Wages, Main Group 1, Class 110, the sum of \$154.48, the reason being that necessary and unforeseen expenditures for the good of the County have been made in excess of the amount authorized therefor by the Legislature.

Leo F. Nourse)
 Elva M. Bent) County
 Norman G. MacDonald) Commissioners

ORDERED that the County Treasurer pay to the Treasurers of the several Towns and one City hereinafter named, the following amounts due said Towns and City under the provisions of Section 172 of Chapter 140 of the General Laws, relating to dogs:

ORDER
TRANSFER FROM
THE RESERVE FUND
January 5, 1954

ORDER
TRANSFER FROM
THE RESERVE FUND
January 5, 1954

ORDER
REFUNDS TO TOWNS
UNDER STATUTE
RELATING TO DOGS
January 5, 1954

Abington	\$ 803.92
Bridgewater	550.74
Brockton	4,155.26
Carver	356.64
Duxbury	776.78
East Bridgewater	769.83
Halifax	342.34
Hanover	752.55
Hanson	704.33
Hingham	1,947.77
Hull	287.93
Kingston	641.87
Lakeville	715.83
Marion	525.07
Marshfield	348.35
Mattapoissett	313.06
Middleborough	1,255.47
Norwell	759.14
Pembroke	354.90
Plymouth	1,936.67
Plympton	177.65
Rochester	443.00
Rockland	543.52
Scituate	1,102.41
Wareham	1,220.45
West Bridgewater	863.54
Whitman	<u>1,131.55</u>
Total	\$ 23,780.57

Leo F. Nourse	}	County Commissioners
Elva M. Bent		
Norman G. MacDonald		

VOTEINCREASE SALARIES - CERTAIN EMPLOYEES

January 5, 1954

VOTED, in accordance with the provisions of Chapter 743 of the Acts of 1951, to increase the salaries of certain employees in accordance with the following schedule, effective January 1, 1954:

<u>Name</u>	<u>Classification</u>	<u>New Rate</u>
Clerk of Courts' Office:		
Pauline A. Zanello	Senior Clerk	\$3060.
County Treasurer's Office:		
Beulah D. Harris	Senior Clerk (2/3)	1960.
Registry of Deeds:		
Vera B. Winkley	Junior Clerk	2640.
Eunice C. Marrah	" "	2640.
Ann Montanari	" "	2580.
Raymond H. LaForest	" "	2520.
Mildred A. Gilli	" "	2340.
Superior Court Probation:(Like amount to be paid by Norfolk County)		
Irene T. Jones	Senior Clerk	1410.
Brockton Probation Office:		
Gladys E. Bergstrom	Senior Clerk	2940.
Fourth Probation Office:		
Sarah A. Sheehy	Senior Clerk	3060.
Contributory Retirement System:		
Beulah D. Harris	Senior Clerk(1/3)	980.
Bureau/Criminal Investigation & Police Training School:		
Beatrice T. Harley	Junior Clerk	2520.

Leo F. Nourse	}	
Elva M. Bent		County
Norman G. MacDonald		Commissioners

VOTED, in accordance with the provisions of Chapter 743 of the Acts of 1951, to increase the salaries of certain employees of the Plymouth County Hospital in accordance with the following schedule, effective January 1, 1954:

<u>Name</u>	<u>Classification</u>	<u>New Rate</u>
Ethel Raymond	Maid	\$2460.+M
Richard E. Hanna, III	Kitchen Helper	2430.+1m

Leo F. Nourse	}	
Elva M. Bent		County
Norman G. MacDonald		Commissioners

VOTED that Thomas L. Barnes, of Plymouth, Junior Clerk in the Registry of Deeds, on Military Leave without pay from January 16, 1952 to December 31, 1953, who resigned December 31, 1953, shall, in accordance with the provisions of Chapter 708, Acts of 1951, receive full credit for all step-rate increases under the salary schedule as if he had been actually in the service of the County of Plymouth during that time.

Leo F. Nourse	}	
Elva M. Bent		County
Norman G. MacDonald		Commissioners

It was unanimously VOTED that Charles W. Williams, as he is County Treasurer, be and hereby is authorized to borrow the sum of \$200,000.00 on the credit of the County, under the provisions of Chapter 111 and Chapter 35 of the General Laws and Acts in amendment thereof, giving therefor Plymouth County Tuberculosis Hospital Maintenance Loan Note or Notes.

VOTE
INCREASE SALARIES - CERTAIN EMPLOYEES, PLYMOUTH COUNTY HOSPITAL
 January 5, 1954

VOTE
THOMAS L. BARNES TO RECEIVE FULL CREDIT FOR ALL INCREASES DURING MILITARY LEAVE FROM JAN. 16, 1952 TO DEC. 31, 1953
 January 5, 1954

VOTE
AUTHORIZATION TO BORROW HOSPITAL MAINTENANCE
 January 5, 1954

Leo F. Nourse	}	County
Elva M. Bent		Commissioners
Norman G. MacDonald		

VOTE
CONFIRMING SALE
OF PLYMOUTH COUNTY
TUBERCULOSIS
HOSPITAL MAINTENANCE
RENEWAL
LOAN NOTES
NOS. 645 - 648
INCL.
January 5, 1954

It was unanimously VOTED that the sale of Plymouth County Tuberculosis Hospital Maintenance Renewal Loan Notes, numbered 645 to 648 inclusive (four notes at \$50,000.00 each, being in the aggregate of \$200,000.00), dated January 12, 1954, to the Hingham Trust Company, of Hingham, Massachusetts, at .95% discount be, and hereby is, confirmed. These notes are payable March 31, 1954 at the National Shawmut Bank of Boston, in Boston, Massachusetts, and payable to the National Shawmut Bank of Boston, in Boston, Massachusetts; they will bear the certificate of the Director of Accounts, Boston, Massachusetts, and are issued pursuant to the provisions of Chapter 111 and Chapter 35 of the General Laws, as amended, and Vote of the County Commissioners passed on December 29, 1953.

Leo F. Nourse	}	County
Elva M. Bent		Commissioners
Norman G. MacDonald		

VOTE
CONFIRMING SALE
OF PLYMOUTH
COUNTY TUBERCULOSIS
HOSPITAL MAINTENANCE
LOAN NOTES NOS. 649 -
650 INCL.
January 5, 1954

It was unanimously VOTED that the sale of Plymouth County Tuberculosis Hospital Maintenance Loan Notes, numbered 649 and 650 (two notes at \$100,000.00 each, being in the aggregate of \$200,000.00), dated January 5, 1954, to the Rockland Trust Company, of Rockland, Massachusetts, at 1% plus \$1.00 discount be, and hereby is, confirmed. These notes are payable November 1, 1954 at The Second National Bank of Boston, in Boston, Massachusetts, and payable to The Second National Bank of Boston, in Boston, Massachusetts; they will bear the certificate of the Director of Accounts, Boston, Massachusetts, and are issued pursuant to the provisions of Chapter 111 and Chapter 35 of the General Laws, as amended, and Vote of the County Commissioners passed on this day.

Leo F. Nourse	}	County
Elva M. Bent		Commissioners
Norman G. MacDonald		

VOTED, by virtue of the authority granted by Chapter 34, Section 9, of the General Laws, to hold a special meeting at the County Commissioners' Office, in Plymouth, on Friday, January 8, 1954, for the purpose of transacting any business which may come before the meeting.

Leo F. Nourse)
Elva M. Bent) County
Norman G. MacDonald) Commissioners

VOTE
SPECIAL MEETING
COMMISSIONERS'
OFFICE
January 5, 1954

VOTED that Lewis W. Perkins, of Hingham, be and hereby is appointed County Engineer for the County of Plymouth, to attend such meetings as the Board may designate and that he have supervision of all engineering work of the County, including the surveying and preparation of plans, and that he be authorized to present itemized bills therefor at the current rates.

Leo F. Nourse)
Elva M. Bent) County
Norman G. MacDonald) Commissioners

VOTE
LEWIS W. PERKINS
TO BE
COUNTY ENGINEER
January 5, 1954

THE TRAVELERS INDEMNITY COMPANY

HARTFORD, CONNECTICUT

(A Stock Company)

Bond No. 416278

BOND
CHARLES W.
WILLIAMS
1/1/54 - 1/1/55
January 5, 1954

KNOW ALL MEN BY THESE PRESENTS, That we, CHARLES W. WILLIAMS of Brockton in the County of Plymouth and the Commonwealth of Massachusetts as Principal, and THE TRAVELERS INDEMNITY COMPANY, a corporation duly organized under the laws of the State of Connecticut, and authorized to transact business in the Commonwealth of Massachusetts, and having an office and usual place of business in Boston in the County of Suffolk and Commonwealth of Massachusetts, as Surety, are holden and stand firmly bound and obliged unto the County of Plymouth in the full and just sum of -- THIRTY-FIVE THOUSAND AND 00/100-----(\$35,000.00) Dollars, lawful money of the United States of America, for the payment of which, well and truly to be made, we bind ourselves, our heirs, executors, administrators, successors and assigns, jointly and severally, firmly by these presents.

THE CONDITION OF THIS OBLIGATION IS SUCH, That whereas said Principal in his official capacity as County Treasurer of Plymouth County is required by law to give bond at intervals of not more than one year, so long as he continues to hold such office.

NOW, THEREFORE, if said Principal shall while he continues to hold said office, perform faithfully his official duties including his duties with respect to trust funds and funds of retirement systems which are in his custody by virtue of his office, as required by law during the period beginning January 1, 1954 and ending January 1, 1955, then this obligation shall be void; otherwise it shall remain in full force and effect.

PROVIDED, HOWEVER, that this bond is executed with the express understanding that upon the filing by said Principal of a subsequent bond, this bond shall be held and remain in force to cover any failure of said Principal to perform faithfully said official duties between the effective date hereof and the date of said subsequent bond, but shall not apply to or cover failure to perform faithfully said official duties after the effective date of such subsequent bond.

IN WITNESS WHEREOF said Principal has hereunto set his hand and seal and said Surety has affixed its corporate seal and caused these presents to be signed in its behalf by its duly authorized Attorney-in-Fact this 2nd day of January, 1954.

Frank A. Randall
Witness as to Signature of Principal

Charles W. Williams
Principal

Approved as to amount:

THE TRAVELERS INDEMNITY COMPANY

Leo F. Nourse

BY: W. P. Reed
Attorney-in-Fact (seal)

Elva M. Bent

Norman G. MacDonald
County Commissioners

Approved as to form:

Joseph H. Elcock, Jr.
Asst. Attorney General

ORDER
RESERVES FROM
1953 FUNDS
January 8, 1954

It is ORDERED that the County Treasurer reserve from 1953 appropriations and funds for the County of Plymouth, the following sums of money to cover contrancts made but not completed in 1953:

<u>Item 05-13</u>	<u>Clerk of Courts--Office Expense:</u>		
	5-562 Filing Equipment Bureau(files)P.O.28	\$ 1,399.68	\$1,399.68
<u>Item 08-13</u>	<u>Registry of Deeds--Office Expense:</u>		
	5-569 Bailey's Inc.(misc.)P.O.39	1,050.00	
	562 Business Equipment Corp.(misc.)P.O.13	99.00	
	569 Dept. of Correction-Ind.(misc.)P.O.18	300.00	1,449.00
<u>Item 10-11</u>	<u>Highway,Bridges&Land Damages--Aid to Towns:</u>		
	(2-266 Contractual Services--Highways & Sidewalks)		
	(1951 Reserve brought forward)		
	13258-Pearl,Main&Plain Sts.,Brockton	\$ 1,215.11	1,215.11
	(1953 Appropriations and funds)		
	14801-North Avenue,Abington	\$ 5,500.00	
	14781-GrovelandSt.&Bridge,Abington	1,343.76	
	14715-Plymouth&SummerSts.,Bridgewater	2,500.00	
	14585-Plain,Crescent&WestSts.,Brockton	2,873.91	
	14782-EastAshlandSt.&Bridge,Brockton	1,358.63	
	14582-Center St., Carver	3,500.00	
	Allot,TremontSt.Bridge,Carver	3,000.00	
	14583-Bay Road,Duxbury	843.91	
	14258-River St.,Halifax	2,000.00	
	14784-Fort HillSt.&FreshRiverAve.,Hingham	5,000.00	
	14782-High&Friend Sts.,&Drainage,Hingham	851.43	
	14785-Nantasket Ave.,Hull	5,000.00	
	14338-StetsonSt.,CrookedLn.&PickensSt., Lakeville	3,000.00	
	14486-Converse&CountyRds.,Marion	1,000.00	
	14701-Careswell,Main,Ferry,etc.,Sts.,Marsh.	1,500.00	
	14767-North St., Mattapoissett	2,000.00	
	14487-North St., Mattapoissett(main.)	1,000.00	
	14376-Church St.,Drainage,Mattapoissett	500.00	
	14743-Plymouth&PurchaseSts.,Middleboro	4,566.19	
	14521-MarionRd.,PerrySt.,etc.,Middleboro	5,000.00	
	14809-SchoolSt.Drainage,Pembroke	500.00	
	14830-Standish Ave.,Plymouth	7,000.00	
	14802-Main St., Plympton	4,000.00	
	14744-Hingham St., Rockland	2,500.00	

14810-Gannett&BeaverDamRds., Scituate	5,000.00	
14621-Minot Ave., Wareham	6,000.00	
14489-W.Center, East, So.Elm, etc., W.Bridge.	1,000.00	
14746-Auburn St., Whitman	3,000.00	
14550-Point Rd., Marion	22.74	81,360.57
		<u>\$82,575.68</u>

Item 10-12 Highways, Bridges&Land Damages--Land Damages:
(7-801 Land & Improvement to Land--Land Damages)

(1951 Reserve brought forward)		
1082-Vaughan St., Lakeville	\$ 2.00	
1089-Plymouth St., Middleboro	50.00	
1100-P/o Hartley Rd., Rochester	21.00	
1101-P/o Walnut Plain Rd., Rochester	4.00	77.00
(1952 Reserve brought forward)		
1120-BrookSt.&MayflowerRd., Plympton	10.50	10.50
(1953 Appropriations and Funds)		
1078-Elm St., Plympton	84.00	
1111-P/o SouthworthSt.&LeonardSt., Lakeville	84.00	
1112-Howland St., Lakeville	106.00	
1121-P/o Walnut Plain Rd., Rochester	22.50	
1138-P/o Walnut Plain Rd., Rochester	110.50	407.00
		<u>494.50</u>
		\$ 83,070.18

<u>Item 12-14 Superior Court Probation Office--Office Expense:</u>		
5-561 Filing Equipment Bureau(chair)P.O.30	20.37	20.37
(1/2only)(like amt.-Norfolk Cty.)		

<u>Item 14-11 Second Probation Office--Office Expense:</u>		
5-562 Sanderson Brothers(files)P.O.34	140.35	

<u>Item 14-12 Third Probation Office--Office Expense:</u>		
5-562 Bailey's Inc.(file)P.O.45	120.00	260.35

<u>Dog Fund</u>	Refunds to Towns, December 31, 1953	23,780.57	23,780.57
	(Order dated January 5, 1954)		

<u>Item 01-10 Interest on County Debt--Serial Loans:</u>		
8-922 Accrued Interest(Reg.Deeds Ln. Notes)		135.43

<u>Item 02-10 Reduction of County Debt--Serial Loans:</u>		
8-902 Premium on Bonds(Reg.Deeds Ln. Notes)		275.00

<u>Item 19-10 Construction of County Buildings and/ or Purchase of Land - Registry parking lot</u>		
7-812 A. K. Finney		3,000.00

TOTAL: \$113,390.58

Leo F. Nourse)	
Elva M. Bent)	County
Norman G. MacDonald)	Commissioners

It is ORDERED that the County Treasurer reserve from 1953 appropriations and funds for the Plymouth County Hospital, \$10.00, the unexpended balance on December 31, 1953.

Leo F. Nourse)	
Elva M. Bent)	County
Norman G. MacDonald)	Commissioners

ORDER
RESERVES FROM
1953 FUNDS
PLYMOUTH COUNTY
HOSPITAL
January 8, 1954

ORDERED, in accordance with the provisions of Chapter 519 of the Acts of 1953 and with authorization from the Director of Accounts dated January 7, 1954, that the County Treasurer transfer from Item 32, Reserve Fund for Transfer Only, to Item 14-11, Second District Court-Office Expense, Main Group 2, Class 280, Sub-class 282, the sum of \$92.34, the reason being that necessary and unforeseen expenditures for the good of the County will be made in excess of the amount authorized therefor by the Legislature.

Leo F. Nourse)
Elva M. Bent) County
Norman G. MacDonald) Commissioners

ORDER
TRANSFER FROM
THE RESERVE FUND
January 8, 1954

ORDERED, in accordance with the provisions of Chapter 519 of the Acts of 1953 and with authorization from the Director of Accounts dated January 4, 1954, that the County Treasurer transfer from Item 32, Reserve Fund for Transfer Only, to Item 14-12, Third District Court -- Salaries (Court), Group 1, Class 100, the sum of \$213.54, the reason being that necessary and unforeseen expenditures for the good of the County have been made in excess of the amount authorized therefor by the Legislature.

Leo F. Nourse)
Elva M. Bent) County
Norman G. MacDonald) Commissioners

ORDER
TRANSFER FROM
THE RESERVE FUND
January 8, 1954

ORDERED, in accordance with the provisions of Chapter 519 of the Acts of 1953 and with authorization from the Director of Accounts dated January 4, 1954, that the County Treasurer transfer from Item 32, Reserve Fund for Transfer Only, to Item 14-12, Third District Court -- Clerical Assistance (Court), Group 1, Class 110, the sum of \$276.80, the reason being that necessary and unforeseen expenditures for the good of the County have been made in excess of the amount authorized therefor by the Legislature.

Leo F. Nourse)
Elva M. Bent) County
Norman G. MacDonald) Commissioners

ORDER
TRANSFER FROM
THE RESERVE FUND
January 8, 1954

ORDER
TRANSFER FROM
THE RESERVE FUND
January 8, 1954

ORDERED, in accordance with the provisions of Chapter 519 of the Acts of 1953 and with authorization from the Director of Accounts dated January 4, 1954, that the County Treasurer transfer from Item 32, Reserve Fund for Transfer Only, to Item 14-13, Fourth District Court -- Clerical Assistance (Court), Group 1, Class 110, the sum of \$233.10, the reason being that necessary and unforeseen expenditures for the good of the County have been made in excess of the amount authorized therefor by the Legislature.

Leo F. Nourse)
)
Elva M. Bent) County
)
Norman G. MacDonald) Commissioners

ORDER
TRANSFER FROM
THE RESERVE FUND
January 8, 1954

ORDERED, in accordance with the provisions of Chapter 519 of the Acts of 1953 and with authorization from the Director of Accounts dated January 4, 1954, that the County Treasurer transfer from Item 32, Reserve Fund for Transfer Only, to Item 16-10, Jail and House of Correction -- Salaries and Wages, Group 1, Class 110, the sum of \$1,111.98, the reason being that necessary and unforeseen expenditures for the good of the County have been made in excess of the amount authorized therefor by the Legislature.

Leo F. Nourse)
)
Elva M. Bent) County
)
Norman G. MacDonald) Commissioners

ORDER
TRANSFER FROM
THE RESERVE FUND
January 8, 1954

ORDERED, in accordance with the provisions of Chapter 519 of the Acts of 1953 and with authorization from the Director of Accounts dated January 7, 1954, that the County Treasurer transfer from Item 32, Reserve Fund for Transfer Only, to Item 18-10, Plymouth Buildings - All Other, Main Group 2, Class 220, Sub-class 221, the sum of \$362.07, the reason being that necessary and unforeseen expenditures for the good of the County will be made in excess of the amount authorized therefor by the Legislature.

Leo F. Nourse)
)
Elva M. Bent) County
)
Norman G. MacDonald) Commissioners

ORDERED, in accordance with the provisions of Chapter 519 of the Acts of 1953 and with authorization from the Director of Accounts dated January 7, 1954, that the County Treasurer transfer from Item 32, Reserve Fund for Transfer Only, to Item 18-11, Brockton Court House -- All Other, Main Group 2, Class 260, Sub-class 264, the sum of \$1,107.99, the reason being that necessary and unforeseen expenditures for the good of the County will be made in excess of the amount authorized therefor by the Legislature.

Leo F. Nourse)
Elva M. Bent) County
Norman G. MacDonald) Commissioners

ORDER
TRANSFER FROM
THE RESERVE FUND
January 8, 1954

ORDERED, in accordance with the provisions of Chapter 519 of the Acts of 1953 and with authorization from the Director of Accounts dated January 7, 1954, that the County Treasurer transfer from Item 32, Reserve Fund for Transfer Only, to Item 18-13, Court Houses and Registry Building -- Misc., Main Group 4, Class 430, the sum of \$2.22, the reason being that necessary and unforeseen expenditures for the good of the County will be made in excess of the amount authorized therefor by the Legislature.

Leo F. Nourse)
Elva M. Bent) County
Norman G. MacDonald) Commissioners

ORDER
TRANSFER FROM
THE RESERVE FUND
January 8, 1954

ORDERED, in accordance with the provisions of Chapter 519 of the Acts of 1953 and with authorization from the Director of Accounts dated January 4, 1954, that the County Treasurer transfer from Item 32, Reserve Fund for Transfer Only, to Item 29-10, Bureau of Criminal Investigation -- Salaries and Wages, Group 1, Class 110, the sum of \$.01, the reason being that necessary and unforeseen expenditures for the good of the County have been made in excess of the amount authorized therefor by the Legislature.

Leo F. Nourse)
Elva M. Bent) County
Norman G. MacDonald) Commissioners

ORDER
TRANSFER FROM
THE RESERVE FUND
January 8, 1954

ORDER
TRANSFERS FROM
UNAPPROPRIATED
FUNDS
January 8, 1954

It is ORDERED that the County Treasurer transfer from any unap-
propriated money (1953 appropriations) in the County Treasury to Item 12-00,
Criminal Costs in Superior Court, the sum of \$17,528.17, (codes and amounts
listed below); the reason being that necessary and unforeseen expenditures
for the good of the County have been made in excess of the amount authorized
therefor by the Legislature; allocated as follows:

<u>12-10</u>	<u>Criminal Costs:</u>		
	To Main Group 2	\$14,352.22	
	To Main Group 4	<u>45.00</u>	\$14,397.22
<u>12-15</u>	<u>Court Officers and Stenographers:</u>		
	To Main Group 2	\$ 256.53	256.53
<u>12-16</u>	<u>All Other:</u>		
	To Main Group 2	\$ 2,871.18	
	To Main Group 4	<u>3.24</u>	<u>2,874.42</u>
Total:			\$17,528.17

Leo F. Nourse)	
Elva M. Bent)	County
Norman G. MacDonald)	Commissioners

ORDER
TRANSFERS FROM
UNAPPROPRIATED
FUNDS
January 8, 1954

It is ORDERED that the County Treasurer transfer from any unap-
propriated money (1953 appropriations) in the County Treasury to Item
13-00, Civil Expenses in Supreme Judicial Court, Superior Court, Probate
& Land Courts, including Auditors, Masters and Referees, the sum of
\$6,167.92, (codes and amounts listed below); the reason being that neces-
sary and unforeseen expenditures for the good of the County have been made
in excess of the amount authorized therefor by the Legislature; allocated
as follows:

<u>13-10</u>	<u>Court Officers and Stenographers:</u>		
	To Main Group 2	\$3,217.27	\$3,217.27
<u>13-12</u>	<u>Auditors, Masters and Referees:</u>		
	To Main Group 2	\$2,374.00	2,374.00
<u>13-13</u>	<u>All Other:</u>		
	To Main Group 2	\$ 576.65	<u>576.65</u>
Total:			\$6,167.92

Leo F. Nourse)	
Elva M. Bent)	County
Norman G. MacDonald)	Commissioners

SALARY ORDER

APPOINT J. DRIES,
JUNIOR CLERK &
STENOGRAPHER

REGISTRY OF
PROBATE

January 15, 1954

It is ORDERED, in accordance with notice of intent approved by the County Commissioners on December 15, 1953 and certificate of employment filed thereafter, that Joanne Dries, of Plymouth, be and hereby is appointed to the position of Temporary, part time Junior Clerk and Stenographer at the Registry of Probate in Plymouth, in accordance with the provisions of Section 15 of Chapter 217 of the General Laws (Ter. Ed.), at the salary rate of \$2280. per annum (\$95.00 per month), effective January 1, 1954.

Leo F. Nourse)
Elva M. Bent) County
Norman G. MacDonald) Commissioners

SALARY ORDER

APPOINT
FLORENCE J.
FRANCIS, JUNIOR
CLERK

OFFICE OF CLERK,
FOURTH DISTRICT
COURT

January 15, 1954

It is ORDERED, in accordance with notice of intent approved by the County Commissioners on January 5, 1954 and certificate of employment filed thereafter, that Florence J. Francis, of Mattapoisett, be and hereby is appointed Junior Clerk in the office of the Clerk of the Fourth District Court of Plymouth, in Wareham, at the salary rate of \$2340.00 per annum, effective January 1, 1954; said appointment is made to fill the vacancy caused by the resignation of Dorothy Cannon who was on leave of absence without pay during 1953.

Leo F. Nourse)
Elva M. Bent) County
Norman G. MacDonald) Commissioners

SALARY ORDER

APPOINT LAWRENCE
D. RHOADES,
COUNTY AGRI-
CULTURAL AGENT

COUNTY AID TO
AGRICULTURE

January 15, 1954

It is ORDERED, in accordance with notice of intent approved by the County Commissioners on December 15, 1953 and certificate of employment filed thereafter, that Lawrence D. Rhoades, of Northampton, be and hereby is appointed County Agricultural Agent for County Aid to Agriculture, at the salary rate of \$4800.00 per annum, effective January 1, 1954; it is understood that the salary for this position will be paid from January 1 to June 30, 1954 directly from the Treasurer's Office of the University of Massachusetts and from July 1 to December 31, 1954 from County funds, subject to approval in the County Budget.

Leo F. Nourse)
Elva M. Bent) County
Norman G. MacDonald) Commissioners

It is ORDERED, in accordance with notice of intent approved by the County Commissioners on January 5, 1954 and certificate of employment filed thereafter, that John E. Cornish, of Plymouth, be and hereby is appointed Bacteriologist at the Plymouth County Hospital, in Hanson, at the salary rate of \$3210.00 per annum, plus maintenance allowance of \$90.00 for one meal, effective January 2, 1954; said appointment to fill the vacancy caused by the resignation of Mary L. Gilman.

Leo F. Nourse)
Elva M. Bent) County
Norman G. MacDonald) Commissioners

VOTED that the regular meeting of the County Commissioners be held on Friday, January 15, 1954 instead of Tuesday, January 12, 1954, a regular meeting day in accordance with vote of the County Commissioners dated July 27, 1937, because of inclement weather on January 12, 1954.

Leo F. Nourse)
Elva M. Bent) County
Norman G. MacDonald) Commissioners

The Board of County Commissioners organized, with the unanimous choice of Leo F. Nourse as Chairman of the Board.

ORDERED in accordance with our allotment of June 30, 1953 that the County Treasurer pay the Forrest Construction Company, 60 Lenox Street, Norwood, Mass., the sum of \$2,804.65, as the County's share of expenses of construction work to December 31, 1953 on the Tremont Street Bridge at the Carver-Wareham Line.

Leo F. Nourse)
Elva M. Bent) County
Norman G. MacDonald) Commissioners

SALARY ORDER
APPOINT JOHN E.
CORNISH,
BACTERIOLOGIST
PLYMOUTH COUNTY
HOSPITAL
January 15, 1954

VOTE
REGULAR MEETING -
FRIDAY,
JANUARY 15, 1954
January 15, 1954

ORGANIZATION
January 15, 1954

ORDER FOR PAYMENT
TO FORREST
CONSTRUCTION
COMPANY
January 19, 1954

WARRANT
PLYMOUTH COUNTY
RETIREMENT
ASSOCIATION
1954
January 19, 1954

It is ORDERED, in accordance with the provisions of the General Laws, Chapter 32, Section 22, Paragraph 7 as amended, that there be paid from the treasury of the County of Plymouth, from the treasury of the Plymouth County Hospital and from the treasuries of the several Towns (as listed below) of said County into the treasury of the Plymouth County Retirement Association, the following sums of the proportionate amounts due from said County, said County Hospital and said Towns (as listed below) for the fiscal year 1954:

	<u>Pension Fund</u>	<u>Expense Fund</u>	<u>Military Fund</u>	<u>Totals</u>
County of Plymouth	\$16,555.00	\$1,321.00	\$183.35	\$18,059.35
Plymouth County Hospital	11,984.00	956.00	-- --	12,940.00
Abington	6,677.00	533.00	-- --	7,210.00
Bridgewater	6,851.00	547.00	-- --	7,398.00
Carver	585.00	47.00	-- --	632.00
Duxbury	3,675.00	293.00	-- --	3,968.00
Duxbury Fire & Water District	623.00	50.00	-- --	673.00
East Bridgewater	3,401.00	271.00	-- --	3,672.00
Halifax	249.00	20.00	-- --	269.00
Hanover	1,769.00	141.00	-- --	1,910.00
Hanson	2,217.00	177.00	-- --	2,394.00
Kingston	3,613.00	288.00	121.74	4,022.74
Lakeville	498.00	40.00	46.50	584.50
Marion	2,205.00	176.00	-- --	2,381.00
Marshfield	5,282.00	421.00	-- --	5,703.00
Mattapoisett	1,046.00	83.00	-- --	1,129.00
Middleborough	15,883.00	1,267.00	-- --	17,150.00
Norwell	1,881.00	150.00	-- --	2,031.00
Pembroke	2,230.00	178.00	-- --	2,408.00
Rochester	274.00	22.00	-- --	296.00
Rockland	6,017.00	480.00	158.61	6,655.61
Scituate	12,357.00	986.00	-- --	13,343.00
Wareham	6,964.00	556.00	-- --	7,520.00
West Bridgewater	3,077.00	245.00	-- --	3,322.00
Whitman	8,658.00	691.00	-- --	9,349.00
Totals:	\$124,571.00	\$9,939.00	\$510.20	\$135,020.20

Leo F. Nourse }
 Elva M. Bent } County
 Norman G. MacDonald } Commissioners

NO. 1159
EUGENE R. DeVINE
vs.
BOARD OF AS-
SESSORS, TOWN OF
WEST BRIDGEWATER
DECREE
January 19, 1954

On November 24, 1953, Eugene R. DeVine, of 461 North Main Street, West Bridgewater, Massachusetts, filed with the County Commissioners a petition for tax abatement. In accordance with the law, notice of said petition was sent to the Board of Assessors of the Town of West Bridgewater. The Town of West Bridgewater, by letter, informed this board of their desire to have the appeal acted upon by the County Commissioners.

After viewing the property, the County Commissioners are of the opinion that the valuation placed on the property by the West Bridgewater Board of Assessors is fair and equitable; that the real estate tax assessed against the complainant, after abatement by the local Board of

Assessors, shall stand without change.

By the Plymouth County Commissioners,

Leo F. Nourse

Elva M. Bent

Norman G. MacDonald

VOTED, in accordance with the provisions of Chapter 743 of the Acts of 1951, to increase the salaries of certain employees in accordance with the following schedule, effective February 1, 1954:

<u>Name</u>	<u>Classification</u>	<u>New Rate</u>
Second District Court: Marguerite R. Sullivan	Senior Clerk	\$3060.
Fourth District Court: Florence J. Francis	Junior Clerk	2400.
Jail and House of Correction: Charles R. Brewster	Prison Guard	3600.
Amando A. Gallucci	Prison Guard	3360.
County Aid to Agriculture: Madeline E. Perrault	Junior Clerk	2400.

Leo F. Nourse)
Elva M. Bent) County
Norman G. MacDonald) Commissioners

It was VOTED to accept the bid of the Joe Lowe Corporation, of Newton, Mass., to furnish the Plymouth County House of Correction with 10 - 100 lb. Universal Donut Mix @ 14¢ per pound.

Leo F. Nourse)
Elva M. Bent) County
Norman G. MacDonald) Commissioners

It was VOTED to accept the bid of Louis Knife & Son, of North Plymouth, Mass., to furnish the Plymouth County House of Correction with Flour and Sugar, as listed below:

25 bags (100 lbs.) Bread Flour -- Gold Medal	@	\$7.10 per cwt.
15 " (100 lbs.) Pastry Four	@	5.40 " "
20 " (100 lbs.) Granulated Sugar	@	8.90 " "

VOTE

INCREASE SALARIES - CERTAIN EMPLOYEES

January 26, 1954

ACCEPT BID

JOE LOWE CORPORATION

DONUT MIX

JAIL & HOUSE OF CORRECTION

January 26, 1954

ACCEPT BID

LOUIS KNIFE & SON

FLOUR & SUGAR

JAIL & HOUSE OF CORRECTION

January 26, 1954

5 ctns. (24/1 lbs.) Confectioners Sugar @ 2.70 per ctn.

Leo F. Nourse	}	County Commissioners
Elva M. Bent		
Norman G. MacDonald		

ACCEPT BID
M. STOLL & CO.,
INC.

GROCERIES

JAIL & HOUSE OF
CORRECTION

January 26, 1954

It was VOTED to accept the bid of M. Stoll & Co., Inc., of Boston, Mass., to furnish the Plymouth County House of Correction with groceries, as listed below; terms: Net:

3	100s N. Y. Pea Beans	\$11.69	Bag
4	5 Gal. Tins Carver Cottonseed Oil	8.33	Case
10	Cs. 6-10s V. M. Cut Green Beans	5.28	"
10	Cs. 6-10s Stuart 5s Sweet Peas	4.59	"
10	Cs. 6-10 Stuart Tomato Puree	3.58	"
5	Cs. 6-10 Perf. Irreg. Diced Carrots	2.77	"
10	Cs. 6-10 Stuart Tomatoes	4.88	"
5	Cs. 6-10 Carver Applesauce	5.59	"
5	Cs. 6-10 Sliced Peaches	6.09	"
15	Cs. 48/T Page Evaporated Milk	5.80	"
1	Cs. 4-Gals. Stuart Mayonnaise	1.89	Gal.
5	Cs. 6-10 H. Fancy Tomato Catsup	5.42	Case
50	lbs. Stuart Loose Tea	.56	Lb.
5	20-lb. Stuart Macaroni	2.89	Case
10	Cs. 24/12 oz. Kelloggs Corn Flakes	4.54	"
1	Cs. 4-gals. Prepared Mustard	2.64	"

Leo F. Nourse	}	County Commissioners
Elva M. Bent		
Norman G. MacDonald		

ORDER FOR PAYMENT
TO FORREST
CONSTRUCTION
COMPANY

February 2, 1954

ORDERED in accordance with our allotment of June 30, 1953 that the County Treasurer pay the Forrest Construction Company, 60 Lenox Street, Norwood, Mass., the sum of \$195.35 as the County's share of expenses of construction work to January 13, 1954 on the Tremont Street Bridge at the Carver-Wareham Line.

Leo F. Nourse	}	County Commissioners
Elva M. Bent		
Norman G. MacDonald		

WARRANT
COST OF MAINTENANCE
PLYMOUTH COUNTY
HOSPITAL

February 2, 1954

It is ORDERED, in accordance with the provisions of Chapter 111, Section 85, of the General Laws and Acts relative thereto, that there be paid from the treasuries of the twenty-six Towns and one City of said County into the Treasury of said County, on or before the fifteenth day of

March A. D. 1954, the following sums as the proportionate amounts due from said Towns and City for the maintenance of the Plymouth County Hospital for the year ending December 31, 1953:

<u>Towns & City</u>	<u>65%</u> <u>(Valuation)</u>	<u>35%</u> <u>(Patient Days)</u>	<u>Total</u>
Abington	\$ 6,721.50	\$ 5,736.16	\$ 12,457.66
Bridgewater	7,661.06	6,198.28	13,859.34
Brockton	81,380.70	73,773.09	155,153.79
Carver	3,252.34	---	3,252.34
Duxbury	8,817.45	---	8,817.45
East Bridgewater	5,781.93	377.32	6,159.25
Halifax	1,734.58	3,675.72	5,410.30
Hanover	5,565.11	2,620.07	8,185.18
Hanson	3,180.06	2,501.36	5,681.42
Hingham	19,803.12	6,906.29	26,709.41
Hull	18,646.73	---	18,646.73
Kingston	5,348.29	852.16	6,200.45
Lakeville	1,879.13	1,755.19	3,634.32
Marion	6,071.03	1,462.66	7,533.69
Marshfield	9,323.37	754.65	10,078.02
Mattapoisett	4,264.17	---	4,264.17
Middleborough	10,624.30	6,422.98	17,047.28
Norwell	2,746.42	1,547.45	4,293.87
Pembroke	3,613.71	---	3,613.71
Plymouth	26,524.61	13,261.44	39,786.05
Plympton	939.56	517.23	1,456.79
Rochester	1,734.58	780.08	2,514.66
Rockland	10,696.57	7,389.60	18,086.17
Scituate	15,394.39	6,736.71	22,131.10
Wareham	17,056.70	4,799.22	21,855.92
West Bridgewater	4,191.90	2,543.75	6,735.65
Whitman	9,540.19	6,885.09	16,425.28
Totals:	\$292,493.50	\$157,496.50	\$449,990.00

Leo F. Nourse }
 Elva M. Bent } County
 Norman G. MacDonald } Commissioners

VOTED, in accordance with the provisions of Chapter 743 of the Acts of 1951, to increase the salaries of certain employees of the Plymouth County Hospital in accordance with the following schedule, effective February 1, 1954:

<u>Name</u>	<u>Classification</u>	<u>New Rate</u>
Wilbur Cook	Kitchen Helper	\$1920. M
Mahlon Leonard	Groundskeeper	2880.
Elizabeth G. Carleton	Supt. of Nurses	3900. M
Marjorie L. Waters	Asst. Supt. of Nurses	3480. M

Leo F. Nourse }
 Elva M. Bent } County
 Norman G. MacDonald } Commissioners

VOTE
INCREASE SALARIES - CERTAIN EMPLOYEES, PLYMOUTH COUNTY HOSPITAL
 February 2, 1954

SALARY ORDER

APPOINT
G. GREENWOOD,
MATRON

JAIL & HOUSE OF
CORRECTION

February 2, 1954

It is ORDERED, in accordance with notice of intent approved by the County Commissioners on January 19, 1954 and certificate of employment filed thereafter, that Grace Greenwood, be and hereby is appointed Matron at the Jail and House of Correction in Plymouth, at the salary rate of \$2520.00 per annum, effective February 1, 1954; said appointment to fill the vacancy caused by the retirement of Abbie L. Woodward.

Leo F. Nourse)
) County
Elva M. Bent) Commissioners
Norman G. MacDonald)

SALARY ORDER

APPOINT M. GILES,
SUBSTITUTE
MATRON

JAIL & HOUSE OF
CORRECTION

February 2, 1954

It is ORDERED, in accordance with notice of intent approved by the County Commissioners on January 26, 1954 and certificate of employment filed thereafter, that Mary Giles, of Plymouth, be and hereby is appointed Substitute Matron (Temporary, part-time) at the Jail and House of Correction in Plymouth, at the salary rate of \$2520.00 per annum, effective February 4, 1954; said appointment to fill the vacancy caused by the promotion of Grace Greenwood to full-time Matron.

Leo F. Nourse)
) County
Elva M. Bent) Commissioners
Norman G. MacDonald)

VOTE

AUTHORIZATION TO
BORROW IN
ANTICIPATION OF
COUNTY TAX

February 2, 1954

It was unanimously VOTED that Charles W. Williams, as he is County Treasurer, be and hereby is authorized to borrow the sum of \$350,000.00 on the credit of the County, in anticipation of and to be repaid from the County tax of the current year, 1954, giving therefor Tax Anticipation Note or Notes.

Leo F. Nourse)
) County
Elva M. Bent) Commissioners
Norman G. MacDonald)

NO. 1132

ORDER

ADDITIONAL AWARD
H. W. HUTCHINS &
M. HUTCHINS

NARROWS ROAD,
WAREHAM

February 9, 1954

The County Commissioners did under Decree No. 1132 on Narrows Road, in the Town of Wareham, as amended by Decree No. 1154, award damages in the amount of \$50.00 on Parcel No. 24 to Horace W. Hutchins and Mildred Hutchins, Supposed Owners, and it is

ORDERED that there be paid from the County Treasury to Horace W. Hutchins and Mildred Hutchins, Supposed Owners, the additional award of \$125.00, upon application therefor; said additional award of \$125.00, payable from the County Treasury, together with the original award of \$50.00, payable from the Treasury of the Town of Wareham, making a total award of \$175.00, to be received by said Horace W. Hutchins and Mildred Hutchins, Supposed Owners, in full of all claims for damages on Parcel No. 24, under Decree No. 1132, Narrows Road, Wareham, as amended by Decree No. 1154.

Leo F. Nourse)
Elva M. Bent) County
Norman G. MacDonald) Commissioners

It was unanimously VOTED to award temporary loan notes of the County of Plymouth, Massachusetts, in the sum of Three Hundred and Fifty Thousand Dollars (\$350,000.00), issued in anticipation of the taxes of the year 1954, to The National Shawmut Bank, of Boston, Massachusetts, at .85% discount. These notes are dated February 16, 1954 and are payable November 17, 1954, at The Second National Bank of Boston, in Boston, Massachusetts. Said notes are numbered 651 to 657 inclusive (seven notes at \$50,000.00), being in the aggregate of \$350,000.00. These notes will bear the certificate of the Director of Accounts, Boston, Massachusetts and are issued pursuant to the provisions of General Laws, Chapter 35, as amended, and Vote of the County Commissioners passed on February 2, 1954. The notes are to be delivered to The National Shawmut Bank, of Boston, Massachusetts.

Leo F. Nourse)
Elva M. Bent) County
Norman G. MacDonald) Commissioners

On the petition of the Selectmen of Rochester presented to the County Commissioners of Plymouth County at their meeting holden at Plymouth on the twenty-fourth day of February in the year of our Lord nineteen hundred and fifty-three representing that part of the highway in said town known as Walnut Plain Road, between Mary's Pond Road and Marion Road (Route #105) is narrow, crooked and inconvenient for use and in need of specific

VOTE
SELL TAX ANTICIPATION NOTES
NOS. 651 TO 657
INCL.
February 16, 1954

NO. 1147
RETURN OF LOCATION
PART OF WALNUT
PLAIN ROAD,
ROCHESTER
February 16, 1954

repair, locating anew, or relocation, and the intersections of said highway with connecting streets are dangerous for public travel, reference being had to the petition filed of record in the case.

The County Commissioners, pursuant to an order of notice duly published, posted and served, by which all persons and corporations interested had due notice thereof, met to view the premises at the Rochester Town Hall, in Rochester, in said County on the twenty-second day of May A. D. 1953, at 2:00 o'clock in the afternoon, and after viewing the premises and hearing all persons and corporations who desired to be heard, they adjudicate and determine that common convenience and necessity require that the prayer of said petition be granted as hereafter set forth; no person or corporation then or at any other time objecting thereto.

And they continue and adjourn said proceedings from time to time for further consideration and to make return thereof, all persons and corporations interested having due notice thereof to a meeting of the County Commissioners held at their office in Plymouth on the sixteenth day of February A. D. 1954, when and where they proceed to complete said proceedings and make return thereof as follows, to wit:-

DESCRIPTION OF THE LINES OF A PART OF WALNUT
PLAIN ROAD IN THE TOWN OF ROCHESTER, BETWEEN
MARION ROAD AND MARY'S POND ROAD, AS LAID OUT
BY THE COUNTY COMMISSIONERS UNDER PETITION OF
THE SELECTMEN FILED FEBRUARY 24, 1953 AND
DECREE NO. 1147.

Westerly Line:

The westerly line (sideline) of a part of Walnut Plain Road begins at a county bound set in the northerly line of Marion Road at land of Hiram F. Gifford. The westerly line of Walnut Plain Road thence runs on a curve starting southeasterly and curving easterly, northerly and northwesterly on a radius of sixty (60.00) feet through said land of Gifford one hundred thirty and thirty-nine hundredths (130.39) feet to a county bound, thence running north 8° 33' 30" west (Magnetic Meridian) through said land of Gifford one thousand one hundred ninety and twenty-three hundredths (1,190.23) feet to a county bound, thence running on a curve to the left on a radius of eight thousand (8,000.00) feet through said land of Gifford four hundred thirty-eight and twenty-seven hundredths (438.27) feet to a county bound, thence running north 11° 41' 50" west through said land of Gifford and through, by and through land of William Decas seven hundred seventy-eight and fifty-six hundredths (778.56) feet to a county bound, and thence running on a curve to the left on a radius of fifty-one and sixty-four hundredths (51.64) feet through said land of Decas one hundred ten and sixty-six hundredths (110.66) feet to a county

bound set in the southerly line of Mary's Pond Road as laid out by the County Commissioners under their Decree No. 681.

Southerly Endline:

The southerly endline of a part of Walnut Plain Road begins at the first-described bound in the above-described westerly line of Walnut Plain Road and thence runs south $64^{\circ} 02' 55''$ east in the northerly sideline of Marion Road sixty-two and five hundred ninety-five thousandths (62.595) feet to a Massachusetts Highway bound and thence runs south $65^{\circ} 04' 10''$ east in the northerly sideline of Marion Road one hundred ninety-six and seven hundred ninety-five thousandths (196.795) feet to a county bound set in the easterly sideline of Walnut Plain Road at land of Walter E. Rhodes and Anna Rhodes.

Easterly Sideline:

The easterly sideline of a part of Walnut Plain Road begins at the last-described bound in the above-described southerly endline of Walnut Plain Road. The easterly line of Walnut Plain Road thence runs on a curve starting northwesterly and curving more northerly on a radius of one hundred and sixty (160.00) feet through said land of Rhodes one hundred fifty-seven and eighty-one hundredths (157.81) feet to a county bound, thence running north $8^{\circ} 33' 30''$ west through said land of Rhodes and through land of Fall River National Bank and George Delano, Jr., Trustees and Arthur D. Delano one thousand two hundred fifty and two hundred eighty-five thousandths (1,250.285) feet to a county bound, thence running on a curve to the left on a radius of eight thousand fifty (8,050.00) feet through, by and through said land of Fall River National Bank and George Delano, Jr., Trustees and Arthur D. Delano four hundred forty-one and one hundredth (441.01) feet to a county bound, thence running north $11^{\circ} 41' 50''$ west through and by said land of Fall River National Bank and George Delano, Jr., Trustees and Arthur D. Delano seven hundred ninety-four and seven hundred five thousandths (794.705) feet to a county bound and thence running on a curve to the right on a radius of two hundred three and five hundredths (203.05) feet by said land of Fall River National Bank and George Delano, Jr., Trustees and Arthur D. Delano two hundred two and forty-seven hundredths (202.47) feet to a county bound set in the southerly sideline of Mary's Pond Road, said bound bears north $45^{\circ} 31' 00''$ east and is two hundred sixty-four and sixty-one hundredths (264.61) feet distant from the last-described bound in the above-described westerly line.

And the easement over all the land lying between the above-described lines is hereby taken for highway purposes, including the right to

slope.

Said street when constructed shall be constructed on the center line of the above-described layout and the grade of the center of said highway shall be such as to make the way safe and convenient for public travel and shall be to the satisfaction of the County Commissioners.

Said road where sidelines are parallel shall be fifty (50.00) feet in width.

All of that part of the old highway lying outside the above-described lines shall be discontinued as a public highway when the new roadway has been constructed within the limits of the above-described lines to the satisfaction of the County Commissioners.

In the foregoing description, abutting property is stated as owned by those shown as owners on said plan, but it shall be understood that the reference in each case is to the land shown on said plan as owned by the person or persons named whoever in fact the owners may be.

For a further identification and a more particular description reference is hereby made to a plan entitled "Decree No. 1147. Plan of part of Walnut Plain Road, in the Town of Rochester" as laid out by the County Commissioners under petition of the Selectmen filed February 24, 1953, drawn on a scale of forty (40.00) feet to an inch by Lewis W. Perkins, County Engineer, herewith filed and made a part of this decree.

The grade of the center of the above-described highway when fully completed in accordance with this decree is to conform to the grade of the said highway as at present constructed. Trees on the areas taken are not to be cut by the owners, but such trees as are designated by the County Commissioners will be cut into suitable lengths and deposited on other land of the owners by the contractor. If walls and fences are moved, the work will be done under construction without expense to owners. Owners of land taken as aforesaid are required to remove their buildings and other obstructions from the lands so taken within thirty days from the date of entry for construction.

The inhabitants of the town of Rochester aforesaid, are hereby ordered to cause said highway to be constructed as aforesaid, made safe and convenient for the public travel, and to the acceptance of the County Commissioners before the sixteenth day of February A. D., 1956.

The sums hereinafter named are awarded to the persons and corporations over whose lands easements are taken for said highway or who suffer damages on account thereof, to be paid from the County Treasury as soon as said town shall enter upon and take possession of said lands for the purpose of construction, to wit:

<u>Parcel No.</u>	<u>Supposed Owner</u>	<u>Sq.Ft. Taken</u>	<u>Sq. Ft. Discontinued</u>	<u>Award</u>
1	Walter E. Rhodes & Anna Rhodes	5,380	---	\$ 6.00
2	Hiram F. Gifford	16,000	---	30.00
3	Fall River National Bank & George Delano, Jr., Trustees and Arthur D. Delano	8,360	1,130	6.00
4	William Decas	2,790	1,040	2.00

All names of owners herein given, although supposed to be correct are such only as matters of opinion and belief.

And said Commissioners order that the foregoing return be filed, accepted and recorded, and that an attested copy thereof be filed in the Registry of Deeds for the County of Plymouth and that an attested copy be transmitted to the Clerk of the Town of Rochester within the limits of which town said highway described herein lies.

In Witness whereof, we hereunto set our hands and the seal of said County of Plymouth this sixteenth day of February in the year of our Lord nineteen hundred and fifty-four.

(seal)

Leo F. Nourse
Elva M. Bent
Norman G. MacDonald }
County
Commissioners

It is ORDERED that there be paid from the County Treasury to the following persons, on application therefor, the amounts named as awards for damage caused by the taking of land on part of Main Street in the Town of Plympton under the provisions of Decree No. 1143:

<u>Parcel No.</u>	<u>Supposed Owner</u>	<u>Supposed Mortgagee</u>	<u>Award</u>
3	Edward L. Fillion	Plymouth Federal Savings & Loan Association	\$ 5.00
4&6	Hugh W. Ferguson	Hanson Credit Union	10.00
5	Donald MacNab & Doreen MacNab	Middleborough Trust Company	35.00
7,8&9	Claude Savery	Middleborough Trust Company	<u>30.00</u>
Total.			\$80.00

Elva M. Bent
Norman G. MacDonald }
County
Commissioners

NO. 1143

ORDER

PAYMENT OF AWARDS
PART OF MAIN
STREET, PLYMPTON

February 23, 1954

NO. 1146

WARRANT

AWARDS ON WEBSTER STREET, MARSHFIELD

February 23, 1954

It is ORDERED that there be paid from the Treasury of the Town of Marshfield to the following persons, on application therefor, the amounts named as awards for damage caused by the taking of land on Webster Street in said Town, under the provisions of Decree No. 1146:

<u>Parcel No.</u>	<u>Supposed Owner</u>	<u>Supposed Mortgagee</u>	<u>Award</u>
2	Marshfield Histocial Society		\$ 1.00
3	Stanley N. Thomas		21.00
4	Frank L. Sinnott & Cora A. Sinnott (Lnd. 5,950 sq.ft. \$59.50 & Proximity \$75.00)		134.50
6	David W. Ellis & Lucy E. Ellis	Plymouth Federal Savings & Loan Association	2.50
7	Frank M. Sinnott & Ruth B. Sinnott	Merchants Co-operative Bank	40.30
8	Adelaide Phillipps Estate		25.00
9	Helen Vose Hall		33.00
10	Franklin Fahnley & Paul Gerardi	Stephen Realty Corporation	13.60
12	Franklin E. Fahnley & Paul Gerardi	Worcester County Institution for Savings	10.60
13,18&21	Trustees of the Atlantic Realty Trust	Trustees u/w Walton Hall	375.55
20&22	Winifred H. Short	Trustees u/w Walton Hall	106.75
23	Estate of Mary E. Sinnott		5.00
24	Estate of George M. Baker		10.00
25	Henry W. Hayes & Esther P. Hayes	Scituate Co-operative Bank	5.00
26	Elizabeth A. Link	Helen M. Duffy	47.50
27	Phebe D. Randall	Rockland Trust Company	1.20
28&30A	Roy A. Peterson		1.30
29	Roy A. Peterson & Emily E. Peterson	Rockland Trust Company & Arthur R. Brewster, Tr's.	1.00
31&33	Stephen L. Peterson & Dora F. Peterson		8.30
34	Dora F. Peterson		5.80
35&38	James Harold Wisley & Elizabeth B. Wisley	Plymouth Five Cents Savings Bank	20.40
36	Guy O. Chandler & Isabelle C. Chandler	Rockland Trust Company & Arthur R. Brewster, Tr's.	21.00
39	Elizabeth A. Link	Plymouth Savings Bank	14.80
41	Trustees of the Rock Realty Trust	Rockland Trust Company	22.30
42	Richard A. Melvin, Leon A. Kingsley & Paul M. Anderson		2.50
43	Benjamin Otis Hatch	Plymouth Federal Savings & Loan Association	7.70
44	Rand Handy Oil Company, Incorporated		10.00
46	Bernard Feinberg & Beatrice B. Feinberg	Rockland Trust Company & Amos A. Phelps, Tr's.	15.90
47	John N. Flagg & Margaret B. Flagg	Merchants Co-operative Bank	29.80
48	Fred M. Rand		12.85
49A	Gregory C. Prior & Alice G. Prior	Bellevue Co-operative Bank	75.00
49B	Adelaide S. Hill	Wollaston Federal Savings & Loan Association	25.00
50	Esther M. Costello		5.00
57	Estate of Francis Wherity	Brighton Five Cents Savings Bank	35.00
			Total. . . . \$1,146.15

Elva M. Bent
Norman G. MacDonald

County
Commissioners

It is ORDERED that there be paid from the Treasury of the Town of Mattapoisett to the following persons, on application therefor, the amounts named as awards for damage caused by the taking of land on part of North Street in said Town, under the provisions of Decree No. 1153:

<u>Parcel No.</u>	<u>Supposed Owner</u>	<u>Supposed Mortgagee</u>	<u>Award</u>
1,2,10 & 11	Lemuel LeBaron Dexter		\$ 6.00
3,4&7	Jeremiah Leonard Randall		10.00
5	John S. Sylvia		10.00
6	David Brownell, Jr.		5.00
8&9	New Bedford Gas & Edison Light Company		1.00
12&13	Josiah H. Randall		1.00
Total. . . .			\$33.00

Elva M. Bent)
)
 Norman G. MacDonald) County
) Commissioners

VOTED, in accordance with the provisions of Chapter 743 of the Acts of 1951, to increase the salaries of certain employees in accordance with the following schedule, effective March 1, 1954:

<u>Name</u>	<u>Classification</u>	<u>New Rate</u>
Clerk of Courts' Office: Frances L. Smith	Junior Clerk	\$2640.
Registry of Deeds: Carolyn O'Connell	Junior Clerk	2640.
Superior Court Probation:(Like amount to be paid by Norfolk County) Mary T. Keyes	Junior Clerk (Dedham)	1200.
Third District Court: Viola F. Barron	Temp. Junior Clerk	2340.

Elva M. Bent)
)
 Norman G. MacDonald) County
) Commissioners

ORDERED that the taking of land and awards for damages made under the provisions of Decree No. 1143 for the relocation of part of Main Street in the Town of Plympton so far as the following named parties are concerned be amended as follows:

<u>Parcel No.</u>	<u>Former Supposed Owner</u>	<u>Present Supposed Owner</u>
5	Donald MacNabb & Doreen MacNabb	Donald MacNab & Doreen MacNab

NO. 1153

WARRANT
AWARDS ON PART
OF NORTH STREET,
MATTAPOISETT

February 23, 1954

VOTE

INCREASE SALA-
RIES - CERTAIN
EMPLOYEES

February 23, 1954

NO. 1143

ORDER
AMENDED AWARDS
AS TO OWNERS
PART OF MAIN
STREET, PLYMPTON

February 23, 1954

Elva M. Bent
Norman G. MacDonald

County
Commissioners

NO. 1146

ORDER

AMENDED AWARDS AS
TO OWNERS TAKINGS
DISCONTINUANCES &
AWARDS

WEBSTER STREET,
MARSHFIELD

February 23, 1954

ORDERED that the taking of land and awards for damages made under the provisions of Decree No. 1146 for the relocation of Webster Street in the Town of Marshfield so far as the following named parties are concerned be amended as follows:

<u>Parcel No.</u>	<u>Former Supposed Owner</u>	<u>Former Taking</u>	<u>Former Discontin- tinuance</u>	<u>Former Award</u>
30	Roy A. Peterson	---	1,510	-- --
43	Benjamin Otis Hatch & Ella May Hatch			
49	Gregory C. Prior & Alice G. Prior	3,840	10	100.00
56	Francis H. Wherity & Marjorie B. Wherity			
57	Francis Wherity			

<u>Parcel No.</u>	<u>Present Supposed Owner</u>	<u>Present Taking</u>	<u>Present Discon- tinuance</u>	<u>Present Award</u>
30A	Roy A. Peterson	---	480	-- --
30B	Camille A. J. Gilbert & Margaret E. Gilbert	---	1,030	-- --
43	Benjamin Otis Hatch			
49A	Gregory C. Prior & Alice G. Prior	2,940 900	-- 10	75.00 25.00
49B	Adelaide S. Hill			
56	Marjorie B. Wherity			
57	Estate of Francis Wherity			

Elva M. Bent
Norman G. MacDonald

County
Commissioners

VOTE

TO AMEND VOTE
OF FEB. 16, 1954

February 23, 1954

It was VOTED to amend the vote of the County Commissioners dated February 16, 1954 with reference to temporary loan notes of the County of Plymouth by striking out the ninth line of said vote beginning, "Said notes are numbered 651 to 657 inclusive (seven notes at \$50,000.00), being in the aggregate of \$350,000.00." and substituting in place thereof the following: "Said notes are numbered 651, 652 and 653, 655, 656, 657 and 658 (seven notes at \$50,000.00), being in the aggregate of \$350,000.00." The reason for this amendment is that Note No. 654 was signed on the wrong line by the Clerk and has been declared void.

Elva M. Bent)
) County
 Norman G. MacDonald)
) Commissioners

It is ORDERED that there be paid from the County Treasury to the following persons, on application therefor, the amounts named as awards for damage caused by the taking of land on part of Holmes Street in the Town of Halifax under the provisions of Decree No. 1139:

NO. 1139
ORDER
PAYMENT OF AWARDS
PART OF HOLMES
STREET, HALIFAX

<u>Parcel No.</u>	<u>Supposed Owner</u>	<u>Supposed Mortgagee</u>	<u>Award</u>
3,5&6	The New York, New Haven and Hartford Railroad Company		\$ 2.00
7&10	Mary G. Spillane		4.00
8	United Cape Cod Cranberry Company		10.00
12	Joseph R. Hickey, William M. Richards & James J. Cowell		15.00
16&17	Frank B. Amado & Estate of Cezar B. Amado		<u>6.00</u>
Total			\$37.00

March 2, 1954

Leo F. Nourse)
) County
 Elva M. Bent)
) Commissioners
 Norman G. MacDonald)

It is ORDERED that there be paid from the Treasury of the Town of Middleborough to the following persons, on application therefor, the amounts named as awards for damage caused by the taking of land on part of Plymouth Street in said Town, under the provisions of Decree No. 1135:

NO. 1135
WARRANT
AWARDS ON PART
OF PLYMOUTH
STREET,
MIDDLEBOROUGH

<u>Parcel No.</u>	<u>Supposed Owner</u>	<u>Supposed Mortgagee</u>	<u>Award</u>
1&5	Otto L. Mizaras & Hilda G. Mizaras	Samuel Roberts Ray Engineering Company	\$ 75.00
2	William J. Kane & Loretta M. Kane	Home Owners' Loan Corporation	7.50
3&7	Samuel Roberts & Elsie Roberts		5.00
10&11	Titicut Parish		16.00
19	Crit T. Hall & June Hall	Middleborough Co-operative Bank	5.00
20&21	Winifred O. Cole	Blanche G. Martenson	9.50
25	Edith Perkins		1.00
26	Richard P. Mortimer & Mary P. Mortimer	Middleborough Savings Bank	1.00
28	William O. Dupre & Lilly C. Dupre (Land Court Certificate #7372 & Plan #9956A)	Middleborough Trust Company	1.00
30	John H. Redgate & Edith B. Redgate	Middleborough Savings Bank	1.00
31	Peter W. Nelson & Clara Nelson	Middleborough Co-operative Bank	1.00

March 2, 1954

<u>Parcel No.</u>	<u>Supposed Owner</u>	<u>Supposed Mortgagee</u>	<u>Award</u>
33	William A. Gisetto & Lena R. Gisetto	Middleborough Co-operative Bank	\$ 1.00
37	Ethel E. Williamson	Bridgewater Co-operative Bank	20.00
38	Marion R. Wilmot	Middleborough Trust Company	5.00
41	Robert E. Meeker & Anna Meeker	Middleborough Savings Bank	5.00
43	Elliott H. Perkins & Elizabeth R. Perkins		10.00
54	First Baptist Church		1.00
Total			\$165.00

Leo F. Nourse)
 Elva M. Bent) County
 Norman G. MacDonald) Commissioners

VOTE
INCREASE SALARY
L. F. RICHARDSON
PLYMOUTH COUNTY
HOSPITAL
March 2, 1954

VOTED, in accordance with the provisions of Chapter 743 of the Acts of 1951, to increase the salary of Luther F. Richardson, Student Nurse at the Plymouth County Hospital, to the new rate of \$2190. 1M, effective February 1, 1954.

Leo F. Nourse)
 Elva M. Bent) County
 Norman G. MacDonald) Commissioners

VOTE
INCREASE SALARIES - CERTAIN
EMPLOYEES
PLYMOUTH COUNTY
HOSPITAL
March 2, 1954

VOTED, in accordance with the provisions of Chapter 743 of the Acts of 1951, to increase the salaries of certain employees of the Plymouth County Hospital in accordance with the following schedule, effective March 1, 1954:

<u>Name</u>	<u>Classification</u>	<u>New Rate</u>
Katherine W. Calder	Maid	\$ 2040. M
Elsie J. Hazard	Licensed Atten. Nurse	2670. 1M
Leo F. Nourse) County) Commissioners	
Elva M. Bent		
Norman G. MacDonald		

NO. 1135
ORDER
AMENDED AWARDS
AS TO OWNERS
PART OF PLYMOUTH
STREET,
MIDDLEBOROUGH
March 2, 1954

ORDERED that the taking of land and awards for damages made under the provisions of Decree No. 1135 for the relocation of part of Plymouth Street in the Town of Middleborough so far as the following named parties are concerned be amended as follows:

<u>Parcel No.</u>	<u>Former Supposed Owner</u>	<u>Present Supposed Owner</u>
26	Augustus Deagle	Richard P. Mortimer & Mary P. Mortimer
41	Paul Green & Laura J. Green	Robert E. Meeker & Anna Meeker

Leo F. Nourse)
 Elva M. Bent) County
 Norman G. MacDonald)
 Commissioners

It was VOTED to accept the bid of Peterson Awning, Incorporated dba Brockton Awning Company, of Brockton, Mass., to furnish the Plymouth County Registry of Deeds building with 28 window shades and 42 venetian blinds, in the sum of \$642.83; said work to be completed three weeks after receipt of order.

Leo F. Nourse)
 Elva M. Bent) County
 Norman G. MacDonald)
 Commissioners

It was VOTED to accept the bid of James E. Milbery & Son, of Hanson, Mass., to furnish the Plymouth County House of Correction with various fertilizers, as listed below; terms--Net Delivered:

Potatoes and Corn	15 tons	8-16-16	@	66.40	\$996.00
Vegetable Garden	3 tons	5-10-10	@	43.50	130.50
Alfalfa	4 tons	0-15-30	@	54.20	216.80
Grass	5 tons	10-10-10	@	57.40	287.00
Chilean Nitrate of Soda	2 tons		@	69.50	139.00
Ammonia Nitrate	1 ton		@	98.50	98.50
Super Phosphate--20%	10 tons		@	31.20	312.00
Limestone (in bags)	75 tons		@	9.25	<u>693.75</u>
				Total	\$2,873.55

Leo F. Nourse)
 Elva M. Bent) County
 Norman G. MacDonald)
 Commissioners

ACCEPT BID
PETERSON AWNING,
INCORPORATED
dba BROCKTON
AWNING COMPANY

WINDOW SHADES &
VENETIAN BLINDS

REGISTRY OF
DEEDS BUILDING

March 2, 1954

VOTE

ACCEPT BID,
JAMES E. MILBERY
& SON

FERTILIZER

JAIL & HOUSE OF
CORRECTION

March 2, 1954

NO. 1038

DECREE OF
DISMISSALPART OF FIRST
PARISH ROAD &
BEAVER DAM ROAD,
SCITUATEMarch 9, 1954

WHEREAS on the petition of the Selectmen et als. of the Town of Scituate presented to the County Commissioners for the County of Plymouth at their meeting holden at Plymouth on the tenth day of December A. D. 1945, the County Commissioners did, by virtue of Decree No. 1038 dated April 22, 1947, lay out a highway known as a part of First Parish Road, in the Town of Scituate, between Country Way and Beaver Dam Road, and Beaver Dam Road, between First Parish Road and Tilden Road.

By virtue of said decree, the inhabitants of the Town of Scituate were ordered to construct said highway and to have it made safe and convenient for public travel to the acceptance of said County Commissioners on or before the twenty-second day of April A. D. 1949; and on April 20, 1949 the time for the performance of said work was extended to the twenty-second day of April A. D. 1951; and on May 1, 1951 the time for the performance of said work was extended to the twenty-second day of April A. D. 1953; and on April 21, 1953 the time for the performance of said work was extended to the twenty-second day of April A. D. 1954. Now, no entry having been made under said decree, the Board of Selectmen of said Town of Scituate, request that said decree be dismissed.

It is hereby ORDERED, ADJUDGED and DECREED that the Decree No. 1038 made on the twenty-second day of April A. D. 1947 be and hereby is revoked.

In Witness whereof, we hereunto set
our hands and the seal of said
County of Plymouth this ninth
day of March A. D. 1954.

(seal)

Leo F. NourseElva M. BentNorman G. MacDonald
Plymouth County Commissioners.

NO. 1137

RETURN OF LOCA-
TIONPART OF MAIN
STREET, NORWELLMarch 9, 1954

On the petition of the Selectmen of Norwell presented to the County Commissioners of Plymouth County at their meeting holden at Plymouth on the eighth day of April in the year of our Lord nineteen hundred and fifty-two, representing that part of the highway in said town known as Main Street, or Route #123, between Norwell Center and the Scituate line is narrow, crooked and inconvenient for use and in need of specific repair, locating anew, or relocation, and the intersections of said highway with connecting streets are dangerous for public travel, reference being had to the petition filed of record in the case.

The County Commissioners, pursuant to an order of notice duly published, posted and served, by which all persons and corporations interested had due notice thereof, met to view the premises at the County Commissioners' Office in Plymouth in said County on the first day of July A. D., 1952, at 2:00 o'clock in the afternoon, and after viewing the premises and hearing all persons and corporations who desired to be heard, the said hearing was continued and adjourned for further consideration, from time to time, all persons and corporations interested having due notice thereof, to a meeting of the County Commissioners, held at their office in Plymouth on the thirtieth day of September A. D., 1952, when and where they adjudicate and determine that common convenience and necessity require that the prayer of said petition be granted.

And upon the adjudication aforesaid, the said Commissioners appointed the twentieth day of October A. D., 1952, and 8:00 o'clock in the evening, at the Norwell Town Hall in Norwell in said County as the time and place when and where they would proceed to further view the premises, and make such order in relation to said adjudication as by law they might be authorized to do.

And having given notice of such adjudication, and of the time and place appointed for the purposes aforesaid, in the same manner as the notice and publication were given and made before first proceeding to view (except by publishing an abstract of said petition instead of a copy thereof), the said Commissioners met at the time and place appointed and then and there heard all persons and corporations interested, and said hearing was thence adjourned and continued from time to time to the meeting of the County Commissioners held at their office in Plymouth on the ninth day of March A. D., 1954, when and where they proceed to complete said proceedings and make return thereof as follows, to wit:-

DESCRIPTION OF THE LINES OF A PART OF MAIN STREET IN THE TOWN OF NORWELL, BETWEEN NORWELL CENTER AND THE SCITUATE LINE, AS LAID OUT BY THE COUNTY COMMISSIONERS UNDER PETITION OF THE SELECTMEN FILED APRIL 8, 1952 AND DECREE NO. 1137.

Northerly Line:

The northerly line (sideline) of a part of Main Street begins at a county bound set in the present northerly line of Main Street at land of Raymond S. Rawcliffe and Ina Belle Rawcliffe. The northerly line of Main Street thence runs on a curve on a radius of four hundred seventy-two and fifty-seven hundredths (472.57) feet starting easterly and curving north-easterly by, through and by said land of Rawcliffe and by land of Loring L. Wadsworth and Norma J. Wadsworth two hundred twenty-eight and forty-four

hundredths (228.44) feet to a county bound marking a point of compound curve, thence running on a curve to the left on a radius of sixty-four and twenty-one hundredths (64.21) feet by said land of Wadsworth eighty-four and seventy-four hundredths (84.74) feet to a county bound set in the present westerly sideline of Central Street.

Then beginning again at a county bound set in the easterly sideline of Central Street at land of Town of Norwell said bound bears south $66^{\circ} 00' 40''$ east (Magnetic Meridian) and is forty-one (41.00) feet distant from the last-described bound. The northerly line of Main Street thence runs on a curve starting southerly and curving southeasterly on a radius of thirty-five and thirteen hundredths (35.13) feet by said land of Town of Norwell forty and thirty-three hundredths (40.33) feet to a county bound marking a point of compound curve, thence running on a curve to the left on a radius of one thousand four hundred thirty-two and fifty hundredths (1,432.50) feet by said land of Town of Norwell one hundred forty-nine and ninety-six hundredths (149.96) feet to a county bound, thence running south $60^{\circ} 30' 40''$ east by said land of Town of Norwell, by land of Elizabeth Berry Power, by land of Frederick M. Mulhern and Caroline T. Mulhern, by land of Francis E. MacFarlane and Marjorie G. MacFarlane, by land of Francis E. MacFarlane and by land of Nellie L. Sparrell four hundred and seventy-five hundredths (400.75) feet to a county bound, thence running on a curve to the right on a radius of eight hundred eighty-six and ten hundredths (886.10) feet by said land of Nellie L. Sparrell one hundred forty-eight and fifty-five hundredths (148.55) feet to a county bound, thence running south $50^{\circ} 54' 20''$ east by said land of Sparrell and by land of Lester D. West and Ethel L. West two hundred eighty-six and thirty-seven hundredths (286.37) feet to a county bound, thence running on a curve to the right on a radius of one thousand six hundred sixty-one and fifty hundredths (1,661.50) feet by said land of West, by and through land of Francis E. MacFarlane and Marjorie G. MacFarlane and through land of Thomas P. McNiff and Helen D. McNiff two hundred sixty-three and forty hundredths (263.40) feet to a county bound, thence running south $41^{\circ} 49' 20''$ east through said land of McNiff and through land of Frederic Main Johnson and Edna Johnson one hundred fourteen and two hundredths (114.02) feet to a county bound, thence running on a curve to the left on a radius of six hundred and forty (640.00) feet through said land of Johnson four hundred thirty-two and nineteen hundredths (432.19) feet to a county bound marking a point of compound curve, thence running on a curve to the left on a radius of seven hundred and twenty (720.00) feet through and by said land of Johnson three hundred sixty-one and seventy hundredths (361.70) feet to

a county bound marking a point of reverse curve, thence running on a curve to the right on a radius of one thousand one hundred ninety and sixty-three hundredths (1,190.63) feet by said land of Johnson, by land of Wife Savers Incorporated, by and through land of Edith W. Turner and through and by land of Marion G. Baird six hundred fifty-seven and sixty-four hundredths (657.64) feet to a county bound, thence running south $77^{\circ} 39' 00''$ east by said land of Baird forty-seven and twenty-one hundredths (47.21) feet to a county bound, thence running on a curve to the left on a radius of sixty (60.00) feet through said land of Baird eighty-eight and fifty-six hundredths (88.56) feet to a county bound set in the westerly line of Winter Street.

Then beginning again at a county bound set in the easterly line of Winter Street at land of George H. Emerson and Dorothy F. Emerson said bound bears south $71^{\circ} 50' 30''$ east and is thirty-five (35.00) feet distant from the last-described bound. The northerly line of Main Street thence runs on a curve starting southerly and curving southeasterly on a radius of sixty (60.00) feet through said land of Emerson ninety-four and forty-two hundredths (94.42) feet to a county bound, thence running south $72^{\circ} 22' 50''$ east through said land of Emerson and through land of Samuel C. Lukens and Jean S. Lukens two hundred eighteen and forty-seven hundredths (218.47) feet to a county bound, thence running on a curve to the right on a radius of one thousand three hundred one and fifteen hundredths (1,301.15) feet through, by and through said land of Lukens three hundred eighty-three and seventy-three hundredths (383.73) feet to a county bound marking a point of reverse curve, thence running on a curve to the left on a radius of one thousand thirty-nine and ninety-one hundredths (1,039.91) feet through said land of Lukens five hundred ninety and seventy-three hundredths (590.73) feet to a county bound marking a point of reverse curve, thence running on a curve to the right on a radius of seven hundred thirty and thirty-six hundredths (730.36) feet through said land of Lukens, through land of Henry S. Fitzgerald and Arleen M. Fitzgerald, through and by land of Anna S. Johnson and by land of Sanborn Vincent and Priscilla T. Vincent three hundred sixty-seven and fifty-four hundredths (367.54) feet to a county bound marking a point of reverse curve, thence running on a curve to the left on a radius of seven hundred ninety-seven and seventy-nine hundredths (797.79) feet by and through said land of Vincent and through land of William Turner and Jane Turner six hundred seven and ninety-four hundredths (607.94) feet to a county bound, thence running north $77^{\circ} 08' 30''$ east through said land of Turner three hundred four and sixty hundredths (304.60) feet to a county bound, thence running on a curve

to the left on a radius of one thousand ninety-nine and five hundredths (1,099.05) feet through said land of Turner and through land of Harold G. Dutton and G. Alice Dutton one hundred seventy-five and sixty-two hundredths (175.62) feet to a county bound, thence running north $67^{\circ} 59' 10''$ east through said land of Dutton two hundred eighty-four and twenty-seven hundredths (284.27) feet to a county bound, thence running on a curve to the right on a radius of one thousand nine hundred thirty-two and seventy-six hundredths (1,932.76) feet through said land of Dutton one hundred twenty-one and fifty-three hundredths (121.53) feet to a county bound, thence running north $71^{\circ} 35' 20''$ east through and by said land of Dutton and by land of Ernest O. Wessman and Grace M. Wessman three hundred seventeen and seven hundredths (317.07) feet to a county bound, thence running on a curve to the left on a radius of one thousand eight hundred twenty-four and forty hundredths (1,824.40) feet by said land of Wessman and through land of Frederick S. Burns and Josephine L. Burns three hundred eighty-three and ninety-six hundredths (383.96) feet to a county bound, thence running north $59^{\circ} 31' 50''$ east through said land of Burns twenty-eight and seventy hundredths (28.70) feet to a county bound, thence running on a curve to the left on a radius of eighty (80.00) feet through said land of Burns eighty-nine and eight hundredths (89.08) feet to a county bound set in the westerly line of Parker Street.

Then beginning again at a county bound set in the easterly line of Parker Street at land of John M. Goodnow and Catherine S. Goodnow said bound bears north $36^{\circ} 47' 40''$ east and is sixty and eighty-nine hundredths (60.89) feet distant from the last-described bound. The northerly line of Main Street thence runs on a curve starting southerly and curving easterly on a radius of sixty (60.00) feet through and by said land of Goodnow one hundred eleven and thirty hundredths (111.30) feet to a county bound marking a point of reverse curve, thence running on a curve to the right on a radius of one thousand one hundred sixty-one and eighty-five hundredths (1,161.85) feet by, through and by said land of Goodnow four hundred twenty-one and twenty-eight hundredths (421.28) feet to a county bound, thence running south $89^{\circ} 46' 30''$ east by said land of Goodnow and by land of John H. Chipman and Mildred B. Chipman seventy-five and ninety-eight hundredths (75.98) feet to a county bound, thence running on a curve to the left on a radius of one thousand fifty-seven and fourteen hundredths (1,057.14) feet by and through said land of Chipman two hundred thirty-three and fifty hundredths (233.50) feet to a county bound, thence running north $77^{\circ} 34' 10''$ east through and by said land of Chipman and by and through land of Henry C. Ford eight hundred fifty-five (855.00) feet to a county bound,

thence running on a curve to the left on a radius of one thousand two hundred three and ninety-eight hundredths (1,203.98) feet by said land of Ford and by and through land of Estate of Mary Wellington Story four hundred fifty-one and fifteen hundredths (451.15) feet to a county bound, thence running north 56° 06' 00" east through said land of Story Estate, through land of James D. Brokaw and Lillian L. Brokaw and through land of Lucy S. Williams and Florence M. Williams three hundred two and nineteen hundredths (302.19) feet to a county bound, thence running on a curve to the left on a radius of three thousand one hundred sixty-two and thirty-six hundredths (3,162.36) feet by and through said land of Williams and through and by land of Judith Gould three hundred ninety-nine and sixty-nine hundredths (399.69) feet to a county bound, thence running north 48° 51' 30" east by said land of Judith Gould, by land of Joseph H. Gould, by land of Donald E. Anderson and Ruth V. Anderson, by land of Charles E. Standish, Jr., by land of John T. Osborn and Ina C. Osborn, by and through land of Davis L. Blanchard and Dorothy B. Blanchard and through land of W. Prescott Cann and Marion F. Cann six hundred twenty-two and fifty-four hundredths (622.54) feet to a county bound, thence running north 49° 39' 50" east through said land of Cann and through land of Arthur R. Kimpton two hundred five and forty-six hundredths (205.46) feet to a county bound and thence running on a curve to the left on a radius of sixty (60.00) feet through said land of Kimpton one hundred one and eighty-six hundredths (101.86) feet to a county bound set in the present westerly sideline of Cross Street, said bound marks the easterly terminus of the above-described northerly sideline of Main Street.

Southerly Line:

The southerly line (sideline) of a part of Main Street begins at a county bound set in or near the easterly sideline of River Street at land of the South Scituate Savings Bank said bound bears south 56° 59' 10" east and is three hundred fifty-five and forty-nine hundredths (355.49) feet distant from the first-described bound in the above-described northerly line of Main Street. The southerly line of Main Street thence runs on a curve starting northerly and curving easterly on a radius of fifty-one and seven hundredths (51.07) feet by said land of South Scituate Savings Bank seventy-five and sixty-six hundredths (75.66) feet to a county bound marking a point of compound curve, thence running on a curve to the right on a radius of one hundred four and twenty hundredths (104.20) feet by said land of South Scituate Savings Bank and by land of Harry Arthur Merritt and Priscilla Louise Spradlin (Harry B. Merritt, Life Interest)

seventy and thirty-two hundredths (70.32) feet to a county bound, thence running south $60^{\circ} 30' 40''$ east by said land of Merritt and Spradlin, by land of Nellie L. Sparrell, by land of Francis E. MacFarlane and by land of First Parish of Norwell (Cemetery) four hundred thirty and ninety-five hundredths (430.95) feet to a county bound, thence running on a curve to the right on a radius of eight hundred thirty-six and ten hundredths (836.10) feet by said land of First Parish of Norwell (Cemetery) one hundred forty and seventeen hundredths (140.17) feet to a county bound, thence running south $50^{\circ} 54' 20''$ east by said land of First Parish of Norwell (Cemetery) and by land of Grace C. Joseph two hundred eighty-six and thirty-seven hundredths (286.37) feet to a county bound, thence running on a curve to the right on a radius of one thousand six hundred eleven and fifty hundredths (1,611.50) feet by said land of Joseph, by land of Orville E. Devine and Edith P. Devine and by land of Lawrence Soule and Madeline L. Soule three hundred and one hundredth (300.01) feet to a county bound, thence running south $40^{\circ} 14' 20''$ east by said land of Soule one hundred twenty-eight and forty-eight hundredths (128.48) feet to a county bound, thence running on a curve to the right on a radius of nineteen and ninety hundredths (19.90) feet by said land of Soule fifty and eighty-four hundredths (50.84) feet to a county bound set in the present northerly line of Dover Street, thence running south $16^{\circ} 09' 00''$ west across Dover Street fifty (50.00) feet to a county bound set in the southerly line of Dover Street at land of Albert F. Norris, thence running south $73^{\circ} 51' 00''$ east by said land of Norris, across the Third Herring Brook and by land of Richard D. McMullan and Margaret H. McMullan three hundred thirteen and eighty-three hundredths (313.83) feet to a county bound, thence running on a curve to the left on a radius of seven hundred and twenty (720.00) feet by said land of McMullan four hundred forty-five and forty-four hundredths (445.44) feet to a county bound, thence running north $70^{\circ} 42' 10''$ east by said land of McMullan and by land of Edith W. Turner forty-three and five hundredths (43.05) feet to a county bound, thence running on a curve to the right on a radius of one thousand one hundred forty and sixty-three hundredths (1,140.63) feet by and through land of Edith W. Turner and through and by land of William A. Gemelli and Virginia M. Gemelli five hundred nineteen and twenty-six hundredths (519.26) feet to a county bound marking a point of compound curve, thence running on a curve to the right on a radius of one thousand forty-nine and twenty-three hundredths (1,049.23) feet by said land of Gemelli and by land of Arthur H. Vinal and Olive C. Vinal one hundred ninety-eight and thirty-nine hundredths (198.39) feet to a county bound, thence running south $72^{\circ} 22' 50''$ east by said land of Vinal,

by land of Richard H. Barrows and Dorothy W. Barrows, by land of Mathias W. Benner and Eleanor J. Benner and by land of Alice K. Henderson three hundred twenty-two and eighty hundredths (322.80) feet to a county bound, thence running on a curve to the right on a radius of one thousand two hundred fifty-one and fifteen hundredths (1,251.15) feet by and through said land of Alice K. Henderson, through and by land of William O. Henderson and by land of William B. Bullard and Janet Lloyd Bullard three hundred sixty-eight and ninety-eight hundredths (368.98) feet to a county bound marking a point of reverse curve, thence running on a curve to the left on a radius of one thousand eighty-nine and ninety-one hundredths (1,089.91) feet by said land of Bullard, by and through land of Constance Dillon and through land of Walter F. Whitcomb, Madeleine F. Whitcomb and Emma Jane Turner Damon six hundred nineteen and thirteen hundredths (619.13) feet to a county bound marking a point of reverse curve, thence running on a curve to the right on a radius of six hundred eighty and thirty-six hundredths (680.36) feet through said land of Whitcomb, Whitcomb and Damon, through land of William Henry Russell Goudey and Melva Porter Goudey and through land of James H. Barnard three hundred forty-two and thirty-eight hundredths (342.38) feet to a county bound, thence running south $59^{\circ} 11' 50''$ east through said land of Barnard sixty-four and eight hundredths (64.08) feet to a county bound, thence running on a curve to the right on a radius of one hundred seventy-nine and eighty-six hundredths (179.86) feet through and by said land of Barnard two hundred nine and sixty hundredths (209.60) feet to a county bound set in the westerly line of Bridge Street as laid out by the County Commissioners under their Decree No. 671.

Then beginning again at a county bound set in the easterly line of Bridge Street at land of Raymond G. Vinal and Thelma M. Vinal said bound bears north $61^{\circ} 32' 50''$ east and is sixty-one and eighty-two hundredths (61.82) feet distant from the last-described bound. The southerly line of Main Street thence runs on a curve starting northwesterly and curving northerly, easterly and southeasterly on a radius of seventy (70.00) feet by said land of Vinal one hundred thirteen and ninety-six hundredths (113.96) feet to a county bound, thence running south $79^{\circ} 08' 50''$ east by and through said land of Vinal ninety-four and seventy-two hundredths (94.72) feet to a county bound, thence running on a curve to the left on a radius of five hundred and sixty (560.00) feet through and by said land of Vinal and by land of James H. Leonard two hundred eighty-nine and ninety hundredths (289.90) feet to a county bound, thence running north $71^{\circ} 11' 30''$ east by said land of Leonard, by land of Eric Hartmann and Mary A.

Hartmann and by land of First Parish of Norwell (Cemetery) two hundred seventy-seven and forty-eight hundredths (277.48) feet to a county bound, thence running south $89^{\circ} 26' 10''$ east by said land of First Parish of Norwell (Cemetery) and by land of Harold G. Dutton and G. Alice Dutton two hundred sixty-one and fifteen hundredths (261.15) feet to a county bound, thence running north $54^{\circ} 36' 20''$ east by said land of Dutton and by land of Earl Maxwell Prest and Signe Marie Prest three hundred fifty-three and eighty-nine hundredths (353.89) feet to a county bound, thence running north $71^{\circ} 35' 20''$ east through said land of Prest and through other land of Harold G. Dutton and G. Alice Dutton three hundred seventeen and seven hundredths (317.07) feet to a county bound, thence running on a curve to the left on a radius of one thousand eight hundred seventy-four and forty hundredths (1,874.40) feet through said land of Harold G. Dutton and G. Alice Dutton and through land of Harold G. Dutton three hundred ninety-four and forty-eight hundredths (394.48) feet to a county bound marking a point of reverse curve, thence running on a curve to the right on a radius of one thousand one hundred eleven and eighty-five hundredths (1,111.85) feet through said land of Dutton, through land of Howard A. Delano and Lillian P. Delano, through land of N. Edwin Covell and Ruth R. Covell and through land of Kenneth D. McLennan five hundred ninety-five and sixty-four hundredths (595.64) feet to a county bound, thence running south $89^{\circ} 46' 30''$ east through said land of McLennan seventy-five and ninety-eight hundredths (75.98) feet to a county bound, thence running on a curve to the left on a radius of one thousand one hundred seven and fourteen hundredths (1,107.14) feet through said land of McLennan, through land of Mary E. McLennan, across a way called North River Drive and through land of Marion L. Arnold two hundred forty-four and fifty-five hundredths (244.55) feet to a county bound, thence running north $77^{\circ} 34' 10''$ east through said land of Arnold, by land of Kenneth D. McLennan, by other land of Kenneth D. McLennan, by land of Reginald S. Smith and Lena K. Smith, by land of Walter Roy Morgan and Amy B. Morgan and by land of Blanche M. Pinson eight hundred and fifty-five (855.00) feet to a county bound, thence running on a curve to the left on a radius of one thousand two hundred fifty-three and ninety-eight hundredths (1,253.98) feet in old Main Street, by said land of Pinson, across Old Meeting House Lane and by land of Robert E. Sylvester and Muriel W. Sylvester four hundred sixty-nine and eighty-eight hundredths (469.88) feet to a county bound, thence running north $56^{\circ} 06' 00''$ east by said land of Sylvester, by land of First Parish of South Scituate, by other land of Robert E. Sylvester and Muriel W. Sylvester and by land of Phillip T. Sylvester and Irene M. Sylvester three hundred two and nineteen hundredths

(302.19) feet to a county bound, thence running on a curve to the left on a radius of three thousand two hundred twelve and thirty-six hundredths (3,212.36) feet by said land of Sylvester, by land of Estate of William Monahan and through and by land of Miriam Delano Manning four hundred six and one hundredth (406.01) feet to a county bound, thence running north 48° 51' 30" east by said land of Manning, by land of Velma A. Wilson, by land of Albert C. Bennett and Edith M. Bennett, across a Road, by land of John R. Healy and Anne R. Healy and by land of Robert J. Gould and Janet E. Gould five hundred twenty-eight and eighty-three hundredths (528.83) feet to a county bound, thence running on a curve to the right on a radius of one hundred twenty-two and eighty-three hundredths (122.83) feet through said land of Gould one hundred fifty-seven and thirteen hundredths (157.13) feet to a county bound set in the westerly sideline of Neal Gate Street.

Then beginning again at a county bound set in the easterly sideline of Neal Gate Street said bound bears north 39° 14' 50" east and is fifty and thirty-nine hundredths (50.39) feet distant from the last-described bound. The southerly line of Main Street thence runs on a curve starting northwesterly and curving northerly and northeasterly on a radius of sixty (60.00) feet through land of Alice W. Everett, Helen W. MacNeil, Mildred W. Briggs, George L. Webster and Stephen C. Webster, Jr. one hundred twelve and fifty-eight hundredths (112.58) feet to a county bound and thence running north 49° 39' 50" east by said land of Everett, MacNeil, Briggs, Webster and Webster, Jr. one hundred fifty-three and ninety-three hundredths (153.93) feet to a county bound set in or near the division line between the Town of Norwell and the Town of Scituate, said bound bears south 50° 44' 45" east and is one hundred nineteen and fifty-seven hundredths (119.57) feet distant from the last-described bound in the above-described northerly line, said bound marks the easterly terminus of the above-described southerly sideline of Main Street.

And the easement over all the land lying between the above-described lines is hereby taken for highway purposes, including the right to slope.

Said street when constructed shall be constructed on the center line of the above-described layout and the grade of the center of said highway shall be such as to make the way safe and convenient for public travel and shall be to the satisfaction of the County Commissioners.

Said road where sidelines are parallel shall be fifty (50.00) feet in width.

All of that part of the old highway lying outside the above-described lines shall be discontinued as a public highway when the new roadway

has been constructed within the limits of the above-described lines to the satisfaction of the County Commissioners.

In the foregoing description, abutting property is stated as owned by those shown as owners on said plan, but it shall be understood that the reference in each case is to the land shown on said plan as owned by the person or persons named whoever in fact the owners may be.

For a further identification and a more particular description reference is hereby made to a plan entitled "Decree No. 1137. Plan of part of Main Street, in the Town of Norwell" as laid out by the County Commissioners under petition of the Selectmen filed April 8, 1952, drawn on a scale of forty (40.00) feet to an inch by Lewis W. Perkins, County Engineer, herewith filed and made a part of this decree.

The grade of the center of the above-described highway when fully completed in accordance with this decree is to conform to the grade of the said highway as at present constructed. Trees on the areas taken are not to be cut by the owners, but such trees as are designated by the County Commissioners will be cut into suitable lengths and deposited on other land of the owners by the contractor. If walls and fences are moved, the work will be done under construction without expense to owners. Owners of land taken as aforesaid are required to remove their buildings and other obstructions from the lands so taken within thirty days from the date of entry for construction.

The inhabitants of the town of Norwell aforesaid, are hereby ordered to cause said highway to be constructed as aforesaid, made safe and convenient for the public travel, and to the acceptance of the County Commissioners before the ninth day of March A. D., 1956.

The sums hereinafter named are awarded to the persons and corporations over whose lands easements are taken for said highway or who suffer damages on account thereof, to be paid from the Town Treasury reimbursement of one-half the total amount to be made by the County as soon as said town shall enter upon and take possession of said lands for the purpose of construction, to wit:

<u>Parcel No.</u>	<u>Supposed Owner</u>	<u>Sq.Ft. Taken</u>	<u>Sq. Ft. Discontinued</u>	<u>Award</u>
1	Raymond S. Rawcliffe & Ina Belle Rawcliffe (Wall to be moved under construction)	250	100	\$ 5.00
2	Loring L. Wadsworth & Norma J. Wadsworth	---	400	---
16	Francis E. MacFarlane & Marjorie G. MacFarlane	45	---	1.00
17	Thomas P. McNiff & Helen D. McNiff	315	---	5.00
19	Frederic Main Johnson & Edna Johnson	8,320	1,350	5.00
22	Richard D. McMullan & Margaret H. McMullan	---	700	---
23	Edith W. Turner (Wall to be moved under construction)	90	530	9.00

Parcel No.	Supposed Owner	Sq.Ft. Taken	Sq. Ft. Discontinued	Award
24	Wife Savers, Incorporated	---	555	- --
25	Edith W. Turner	300	245	1.00
26	William A. Gemelli & Virginia M. Gemelli	110	860	1.00
27	Marion G. Baird	1,140	---	25.00
28	Arthur H. Vinal & Olive C. Vinal	---	200	- --
30	George H. Emerson & Dorothy F. Emerson	1,630	---	35.00
32	Alice K. Henderson	40	---	1.00
33	Samuel C. Lukens & Jean S. Lukens	8,960	180	25.00
34	William O. Henderson	700	30	5.00
35	William B. Bullard & Janet Lloyd Bullard	---	2,710	- --
36	Constance Dillon	630	410	3.00
37	Walter F. Whitcomb, Madeleine F. Whitcomb & Emma Jane Turner Damon	700	---	3.00
38	Harry S. Fitzgerald & Arleen M. Fitzgerald	1,040	---	50.00
39	William Henry Russell Goudey & Melva Porter Goudey (Wall to be moved under construction)	690	---	35.00
40	Anna S. Johnson	75	15	1.00
41	Sanborn Vincent & Priscilla T. Vincent	4,690	840	25.00
42	James H. Barnard	640	---	10.00
43	Raymond G. Vinal & Thelma M. Vinal	130	580	1.00
46	William Turner & Jane Turner	11,180	---	50.00
47	First Parish of Norwell	---	460	- --
48	Harold G. Dutton & G. Alice Dutton	24,770	---	50.00
49	Harold G. Dutton & G. Alice Dutton	---	660	- --
50	Earl Maxwell Prest & Signe Marie Prest	170	---	1.00
51	Harold G. Dutton & G. Alice Dutton	4,350	---	25.00
53	Frederick S. Burns & Josephine L. Burns	2,640	---	25.00
54	Harold G. Dutton	3,100	---	10.00
55	John M. Goodnow & Catherine S. Goodnow	1,760	1,100	5.00
56	Howard A. Delano & Lillian P. Delano	2,130	---	10.00
57	N. Edwin Covell & Ruth R. Covell	1,520	---	25.00
58	Kenneth D. McLennan	2,060	---	5.00
59	John H. Chipman & Mildred B. Chipman	490	460	5.00
60	Mary E. McLennan	920	---	10.00
61	Marion L. Arnold	100	---	1.00
63	Henry C. Ford	2,770	310	10.00
67	Blanche M. Pinson	---	5,890	- --
68	Estate of Mary Wellington Story	550	1,220	10.00
72	James D. Brokaw & Lillian L. Brokaw	780	---	10.00
74	Lucy S. Williams & Florence M. Williams	275	170	1.00
76	Miriam Delano Manning	30	150	1.00
77	Judith Gould	125	70	1.00
78	Joseph H. Gould	---	380	- --
80	Donald E. Anderson & Ruth V. Anderson	---	420	- --
81	Albert C. Bennett & Edith M. Bennett	---	60	- --
82	Charles E. Standish, Jr.	---	420	- --
83	John T. Osborn & Ina C. Osborn	---	290	- --
84	John R. Healy & Anne R. Healy	---	70	- --
85	Davis L. Blanchard & Dorothy B. Blanchard	130	20	1.00
86	Robert J. Gould & Janet E. Gould	1,570	---	25.00
87	W. Prescott Cann & Marion F. Cann	610	---	5.00
88	Alice W. Everett, Helen W. MacNeill, Mildred W. Briggs, George L. Webster & Stephen C. Webster, Jr.	1,230	---	5.00
89	Arthur R. Kimpton	1,780	---	10.00

All names of owners herein given, although supposed to be correct are such only as matters of opinion and belief.

And said Commissioners order that the foregoing return be filed, accepted and recorded, and that an attested copy thereof be filed in the Registry of Deeds for the County of Plymouth and that an attested copy be transmitted to the Clerk of the Town of Norwell within the limits of which town said highway described herein lies.

In Witness whereof, we hereunto set our hands and the seal of said County of Plymouth this ninth day of March in the year of our Lord nineteen hundred and fifty-four.

(seal)

Leo F. Nourse)
Elva M. Bent) County
Norman G. MacDonald) Commissioners

NO. 1155

RETURN OF LOCA-
TION
PART OF GROVELAND
STREET, ABINGTON

March 9, 1954

On the petition of the Selectmen of Abington presented to the County Commissioners of Plymouth County at their meeting holden at Plymouth on the twenty-first day of July in the year of our Lord nineteen hundred and fifty-three representing that part of the highway in said town known as Groveland Street between the Brockton Town Line and Linwood Street is narrow, crooked and inconvenient for use and in need of specific repair, locating anew, or relocation, and the intersections of said highway with connecting streets are dangerous for public travel, reference being had to the petition filed of record in the case.

The County Commissioners, pursuant to an order of notice duly published, posted and served, by which all persons and corporations interested had due notice thereof, met to view the premises at the County Commissioners' Office, Plymouth, in said County on the first day of September A. D. 1953, at 2:00 o'clock in the afternoon, and after viewing the premises and hearing all persons and corporations who desired to be heard, they adjudicate and determine that common convenience and necessity require that the prayer of said petition be granted as hereafter set forth; no person or corporation then or at any other time objecting thereto.

And they continue and adjourn said proceedings from time to time for further consideration and to make return thereof, all persons and corporations interested having due notice thereof to a meeting of the County Commissioners held at their office in Plymouth on the ninth day of March A. D. 1954, when and where they proceed to complete said proceedings and make return thereof as follows, to wit:-

DESCRIPTION OF THE LINES OF A PART OF GROVELAND STREET IN THE TOWN OF ABINGTON, BETWEEN THE BROCKTON TOWN LINE AND LINWOOD STREET, AS LAID OUT BY THE COUNTY COMMISSIONERS UNDER PETITION OF THE SELECTMEN FILED JULY 21, 1953 AND DECREE NO. 1155.

Southerly Line:

The southerly line (sideline) of a part of Groveland Street begins at a county bound set in the present westerly line of Linwood Street at land of Kenneth L. Chase and Jean B. Chase (Land Court Certificate No. 9066 and Plan No. 7797A). The southerly line of Groveland Street thence runs north $84^{\circ} 06' 20''$ west (Magnetic Meridian) through said land of Chase and through land of Dwight W. Ware one thousand five hundred sixty-five (1,565.00) feet more or less to the center of Beaver Brook which is the division line between the Town of Abington and the City of Brockton.

Northerly Line:

The northerly line of a part of Groveland Street begins at a county bound set in the present westerly line of Linwood Street at land of Albert D. Edwards and Clara W. Edwards, said bound bears north $6^{\circ} 03' 00''$ east and is fifty (50.00) feet distant from the first-described bound in the above-described southerly line. The northerly line of Groveland Street thence runs north $84^{\circ} 06' 20''$ west through and by said land of Albert D. Edwards and Clara W. Edwards one thousand five hundred fifty-one (1,551.00) feet more or less to a point in the center of Beaver Brook which is the division line between the Town of Abington and the City of Brockton.

And the easement over all the land lying between the above-described lines is hereby taken for highway purposes, including the right to slope.

Said street when constructed shall be constructed on the center line of the above-described layout and the grade of the center of said highway shall be such as to make the way safe and convenient for public travel and shall be to the satisfaction of the County Commissioners.

Said road where sidelines are parallel shall be fifty (50.00) feet in width.

All of that part of the old highway lying outside the above-described lines shall be discontinued as a public highway when the new roadway has been constructed within the limits of the above-described lines to the satisfaction of the County Commissioners.

In the foregoing description, abutting property is stated as owned by those shown as owners on said plan, but it shall be understood that the reference in each case is to the land shown on said plan as owned by the person or persons named whoever in fact the owners may be.

For a further identification and a more particular description

reference is hereby made to a plan entitled "Decree No. 1155. Plan of part of Groveland Street, in the Town of Abington" as laid out by the County Commissioners under petition of the Selectmen filed July 21, 1953, drawn on a scale of forty (40.00) feet to an inch by Lewis W. Perkins, County Engineer, herewith filed and made a part of this decree.

The grade of the center of the above-described highway when fully completed in accordance with this decree is to conform to the grade of the said highway as at present constructed. Trees on the areas taken are not to be cut by the owners, but such trees as are designated by the County Commissioners will be cut into suitable lengths and deposited on other land of the owners by the contractor. If walls and fences are moved, the work will be done under construction without expense to owners. Owners of land taken as aforesaid are required to remove their buildings and other obstructions from the lands so taken within thirty days from the date of entry for construction.

The inhabitants of the town of Abington aforesaid, are hereby ordered to cause said highway to be constructed as aforesaid, made safe and convenient for the public travel, and to the acceptance of the County Commissioners before the ninth day of March A. D., 1956.

The sums hereinafter named are awarded to the persons and corporations over whose lands easements are taken for said highway or who suffer damages on account thereof, to be paid from the Town Treasury as soon as said town shall enter upon and take possession of said lands for the purpose of construction, to wit:

<u>Parcel No.</u>	<u>Supposed Owner</u>	<u>Sq.Ft. Taken</u>	<u>Sq. Ft. Discontinued</u>	<u>Award</u>
1	Kenneth L. Chase & Jean B. Chase (Lnd.Ct.Cert.#9066 & Plan #7797A)	4,330	---	\$25.00
2	Albert D. Edwards & Clara W. Edwards	2,525	2,520	10.00
3	Dwight W. Ware	14,000	---	5.00

All names of owners herein given, although supposed to be correct are such only as matters of opinion and belief.

And said Commissioners order that the foregoing return be filed, accepted and recorded, and that an attested copy thereof be filed in the Registry of Deeds for the County of Plymouth and that an attested copy be transmitted to the Clerk of the Town of Abington within the limits of which town said highway described herein lies.

In Witness whereof, we hereunto set
our hands and the seal of said
County of Plymouth this ninth day
of March in the year of our Lord
nineteen hundred and fifty-four.

(seal)

Leo F. Nourse

Elva M. Bent

Norman G. MacDonald

)
)
)
)

County
Commissioners

--

--

PLYMOUTH, ss.

AT A REGULAR STATUTORY MEETING OF THE COUNTY COMMISSIONERS OF PLYMOUTH COUNTY, HOLDEN AT PLYMOUTH WITHIN AND FOR SAID COUNTY, ON THE THIRD TUESDAY OF MARCH A. D. 1954, BEING THE SIXTEENTH DAY OF SAID MONTH:

PRESENT:

HON. LEO F. NOURSE, Bridgewater, Chairman

HON. NORMAN G. MacDONALD, Hanson

It is ORDERED that there be paid from the County Treasury to the Commonwealth of Massachusetts, (Department of Public Works, Division of Waterways), the sum of \$5,250.00 as Plymouth County's share of the cost of shore protection at Fourth Cliff, in the Town of Scituate, in accordance with the provisions of Chapter 396, of the Acts of 1951.

Leo F. Nourse

Norman G. MacDonald

}
}
}

County
Commissioners

It is ORDERED, in accordance with notice of intent approved by the County Commissioners on March 2, 1954 and certificate of employment filed thereafter, that Dolores E. Casal, of Plymouth, be and hereby is appointed Junior Clerk at the Registry of Deeds, in Plymouth, at the salary rate of \$2280.00 per annum, effective March 1, 1954; said appointment to fill the vacancy caused by the resignation of Lorraine A. Zammarchi on January 31, 1954.

Leo F. Nourse

Norman G. MacDonald

}
}
}

County
Commissioners

It is ORDERED, in accordance with notice of intent approved by the County Commissioners on March 2, 1954 and certificate of employment filed thereafter, that Warren C. Ellis, Kitchen Helper at the Plymouth County Hospital, in Hanson, be and hereby is reclassified as Assistant Cook at the new salary rate of \$2610.00 per annum plus \$90.00 partial maintenance (for one meal), or \$2700.00 per annum, effective March 1, 1954.

ORDER

ON COUNTY TREASURY
PAY COM. OF
MASS. FOR SHORE
PROTECTION AT
FOURTH CLIFF, IN
SCITUATE, IN
ACCORDANCE WITH
CHAP. 396, ACTS
OF 1951

March 16, 1954

SALARY ORDER

APPOINT
D. E. CASAL,
JUNIOR CLERK

REGISTRY OF
DEEDS

March 16, 1954

SALARY ORDER

RECLASSIFICATION
W.C. ELLIS TO
ASSISTANT COOK

PLYMOUTH COUNTY
HOSPITAL

March 16, 1954

Leo F. Nourse

Norman G. MacDonald

County
Commissioners

ACCEPT BID

MARSHFIELD SAND &
GRAVEL CO.

ERECTION OF
CEMENT WALL,
REAR OF REGISTRY
OF DEEDS'
BUILDING

March 16, 1954

It was VOTED to accept the bid of Marshfield Sand & Gravel Co., of Marshfield, Mass., for the erection of a cement wall according to specifications, to be erected at the rear of the Registry of Deeds' building, Plymouth, Mass., in the sum of \$2,066.00.

Leo F. Nourse

Norman G. MacDonald

County
Commissioners

NO. 1146

ORDER

ADDITIONAL AWARD
HELEN VOSE HALL

WEBSTER STREET,
MARSHFIELD

March 23, 1954

The County Commissioners did under Decree No. 1146 on Webster Street, in the Town of Marshfield, award damages in the amount of \$33.00 on Parcel No. 9 to Helen Vose Hall, Supposed Owner, and it is

ORDERED that there be paid from the County Treasury to Helen Vose Hall, Supposed Owner, the additional award of \$27.00, upon application therefor; said additional award of \$27.00, payable from the County Treasury, together with the original award of \$33.00, payable from the Treasury of the Town of Marshfield, making a total award of \$60.00, to be received by said Helen Vose Hall, Supposed Owner, in full of all claims for damages on said Parcel No. 9, under Decree No. 1146, Webster Street, Marshfield.

Leo F. Nourse

Elva M. Bent

Norman G. MacDonald

County
Commissioners

VOTE

INCREASE SALA-
RIES - CERTAIN
EMPLOYEES

March 23, 1954

VOTED, in accordance with the provisions of Chapter 743 of the Acts of 1951, to increase the salaries of certain employees in accordance with the following schedule, effective April 1, 1954:

<u>Name</u>	<u>Classification</u>	<u>New Rate</u>
Registry of Deeds:		
Barbara A. Baratta	Junior Clerk	\$2460.
Marie E. Mattioli	Junior Clerk	2460.

<u>Name</u>	<u>Classification</u>	<u>New Rate</u>
Brockton Law Library: Fred D. Rowe	Law Librarian	\$2640.
Second District Court: Geraldine Lombardo	Junior Clerk	2580.
Leo F. Nourse	} County Commissioners	
Elva M. Bent		
Norman G. MacDonald		

VOTED, in accordance with the provisions of Chapter 743 of the Acts of 1951, to increase the salaries ^{of} certain employees of the Plymouth County Hospital in accordance with the following schedule, effective April 1, 1954:

<u>Name</u>	<u>Classification</u>	<u>New Rate</u>
Winthrop H. Patten	Fireman	\$3150. 1M
Charles Wilson	Porter	2040. M
John A. Tallman	Porter	2310. 1M
Claire F. Thornell	Lic. Att. Nurse	2340. M
Ann M. MacDonald	Att. Nurse	2160. M
Rodney N. Griffith	Att. Nurse	2250. 1M
Irene F. Lombard	Student Nurse	1860. M
Leo F. Nourse	} County Commissioners	
Elva M. Bent		
Norman G. MacDonald		

VOTED, in accordance with Chapter 128, Section 40, of the General Laws that Gilbert T. Beaton of Wareham, Lloyd A. Hathaway of Abington and Paul Lehtola of Bridgewater be and hereby are appointed as Trustees for County Aid to Agriculture for the term of three years beginning April 1, 1954 and ending March 31, 1957.

Leo F. Nourse	} County Commissioners	
Elva M. Bent		
Norman G. MacDonald		

VOTE
INCREASE SALARIES - CERTAIN EMPLOYEES. PLYMOUTH COUNTY HOSPITAL
March 23, 1954

VOTE
APPOINT TRUSTEES COUNTY AID TO AGRICULTURE
March 23, 1954

ORDER

ON COUNTY TREASURY-PAY COM. OF MASS. FOR REPAIRS TO SEAWALL & BANK RECONSTRUCTION AT GLADES ROAD, IN SCITUATE, IN ACCORDANCE WITH CHAP. 396 ACTS OF 1951

March 30, 1954

It is ORDERED that there be paid from the County Treasury to the Commonwealth of Massachusetts, (Department of Public Works, Division of Waterways), the sum of \$8,500.00 as Plymouth County's share of the cost of repairs to a seawall and bank reconstruction at Glades Road, in the Town of Scituate, in accordance with the provisions of Chapter 396, of the Acts of 1951.

Leo F. Nourse)
Elva M. Bent) County
Norman G. MacDonald) Commissioners

SALARY ORDER

APPOINT L. C. BRIGIDA, TEMP. JUNIOR CLERK (PART TIME) CLERK OF COURTS' OFFICE

March 30, 1954

It is ORDERED, in accordance with notice of intent approved by the County Commissioners on March 16, 1954 and certificate of employment filed thereafter, that Lena Christine Brigida, of Plymouth, be and hereby is appointed Temporary Junior Clerk in the office of the Clerk of Courts, in Plymouth, on a part-time basis (approximately two and one-half or three hours daily, including Saturdays), at the salary rate of \$2280.00 per annum (\$1.1647 per hour), effective March 15, 1954; said appointment to fill the vacancy which will be caused by the resignation of Pauline A. Zanello in 1955.

Leo F. Nourse)
Elva M. Bent) County
Norman G. MacDonald) Commissioners

SALARY ORDER

APPOINT A.S.RANDALL, JUNIOR CLERK PROBATION OFFICE, THIRD DISTRICT COURT

March 30, 1954

It is ORDERED, in accordance with notice of intent approved by the County Commissioners on March 16, 1954 and certificate of employment filed thereafter, that Aurissa S. Randall, of Plymouth, be and hereby is appointed Junior Clerk in the office of the Probation Officer of the Third District Court of Plymouth, at the salary rate of \$2280.00 per annum, effective March 22, 1954; said appointment to fill the vacancy caused by the resignation of Mary M. Olmsted.

Leo F. Nourse)
Elva M. Bent) County
Norman G. MacDonald) Commissioners

VOTED, in accordance with the provisions of Chapter 743 of the Acts of 1951, to increase the salary of Anna Coutts, Attendant Nurse at the Plymouth County Hospital, to the new rate of \$2790.00 1M, effective March 1, 1954.

Elva M. Bent)
) County
 Norman G. MacDonald)
) Commissioners

It was VOTED to accept the bid of the Dwinell-Wright Company, of Boston, Mass., to furnish the Plymouth County House of Correction with 700 lbs. of Coffee, packed in 25-lb. cases bulk, at \$1.01 per lb., less 2% 15 days, freight prepaid.

Leo F. Nourse)
) County
 Elva M. Bent)
) Commissioners
 Norman G. MacDonald)

It was VOTED to accept the bid of Louis Knife & Son, of North Plymouth, Mass., to furnish the Plymouth County House of Correction with Flour and Sugar, as listed below:

25 (100 lb.) bags Gold Medal Bread Flour @ \$7.10 per cwt.
 25 (100 lb.) bags Granulated Sugar @ \$8.90 per cwt.

Leo F. Nourse)
) County
 Elva M. Bent)
) Commissioners
 Norman G. MacDonald)

It was VOTED to accept the bid of M. Stoll & Co., Inc., of Boston, Mass., to furnish the Plymouth County House of Correction with Groceries, as listed below; terms: Net:

5	100s CHP N. Y. Pea Beans	11.84 Cwt.
1	100s Cocoa	.463 Lb.
10	20 Lbs. Stuart Spaghetti	2.89 Cs.
10	20 Lbs. Stuart Macaroni	2.89 "
5	5 Gal. Tins Carver Pure Salad Oil	8.49 "
10	Cs. 6-10 V. M. Cut Green Beans	5.28 "
10	Cs. 6-10 4s and 5s Sweet Peas	4.59 "
5	Cs. 6-10 Stuart G. B. Corn	5.07 "
5	Cs. 6-10 Stuart Tomato Puree	3.58 "
5	Cs. 6-10 Irreg. Diced Carrots	2.77 "

VOTE
INCREASE SALARY
ANNA COUTTS.
PLYMOUTH COUNTY
HOSPITAL
April 13, 1954

ACCEPT BID
DWINELL-WRIGHT
COMPANY
COFFEE
JAIL & HOUSE OF
CORRECTION
April 20, 1954

ACCEPT BID
LOUIS KNIFE & SON
FLOUR & SUGAR
JAIL & HOUSE OF
CORRECTION
April 20, 1954

ACCEPT BID
M. STOLL & CO.,
INC.
GROCERIES
JAIL & HOUSE OF
CORRECTION
April 20, 1954

5	Cs. 6-10 Carver Applesauce	5.59	Cs.
5	Cs. 6-10 O. S. Cranberry Sauce	6.97	"
5	Cs. 6-10 Fcy. Tomato Catsup	5.47	"
10	Cs. 6-10 Stuart Cut Wax Beans	4.96	"
10	Cs. 6-10 Stuart Heavy Pack Tomatoes	4.88	"
5	Cs. 6-10 Sliced Pie Apples	7.19	"
5	Cs. 6-10 Fcy. Cal. Spinach	3.43	"
5	Cs. 4-Gals. Stuart Mayonnaise	1.89	Gal.
1	50 Lbs. Tea	.593	Lb.

Leo F. Nourse)
 Elva M. Bent) County
 Norman G. MacDonald) Commissioners

VOTE
INCREASE SALARIES - CERTAIN
EMPLOYEES

April 27, 1954

VOTED, in accordance with the provisions of Chapter 743 of the Acts of 1951, to increase the salaries of certain employees in accordance with the following schedule, effective May 1, 1954:

<u>Name</u>	<u>Classification</u>	<u>New Rate</u>
Fourth District Court:		
Miriam G. Fisher	Senior Clerk	\$3060.
Probation Office for Juveniles:		
Marion C. White	Senior Clerk	3060.
M. Margaret Hallinan	Junior Clerk	2580.
Jail & House of Correction:		
Francis W. Murphy	Prison Guard	3600.
County Aid to Agriculture:		
Mary F. Archambault	Junior Clerk	2340.
Leo F. Nourse)	
Elva M. Bent) County	
Norman G. MacDonald) Commissioners	

VOTE
INCREASE SALARIES - CERTAIN
EMPLOYEES
PLYMOUTH COUNTY
HOSPITAL

April 27, 1954

VOTED, in accordance with the provisions of Chapter 743 of the Acts of 1951, to increase the salaries of certain employees of the Plymouth County Hospital in accordance with the following schedule, effective May 1, 1954:

<u>Name</u>	<u>Classification</u>	<u>New Rate</u>
Rachel Libby	Junior Clerk	\$2430. 1M
Geraldine M. Parker	Junior Clerk	2370. 1M
Dora Clark	Maid	2490. 1M
Jean A. Sherlock	Maid	2400.
Annie DeMestico	Maid	2250. 1M
Lydia S. Benson	Maid	2250. 1M
Russell H. Gardner	Porter	2370. 1M
Mildred Backlund	Student Nurse	2130. 1M
Edith Robbins	Student Nurse	2130. 1M

Leo F. Nourse)	
Elva M. Bent)	County
Norman G. MacDonald)	Commissioners

It was VOTED to award the contract for supplying the Plymouth County Registry of Deeds and Registry of Probate with photo recording paper for one year to the Photostat Corporation, as follows:

1. Approximately 135 rolls PHOTOSTAT Photographic Paper Grade HH 11 1/2"x300' -- per roll..... \$48.05
2. Approximately 135 rolls PHOTOSTAT Photographic Paper Grade R, Spec. #5, 18"x350' -- per roll.. \$29.70

Prices are F.O.B. Rochester, New York, but freight transportation costs are included. Terms are Net 30 Days. Paper is manufactured by Eastman Kodak Company. Shipments to be made as required by the County. And prices include service labor and certain parts without charge as done in the past.

Contract to run from May 1, 1954 to April 30, 1955.

Leo F. Nourse)	
Elva M. Bent)	County
Norman G. MacDonald)	Commissioners

It is ORDERED that there be paid from the County Treasury to the Commonwealth of Massachusetts, (Department of Public Works, Division of Waterways), the sum of \$1,250.00 as Plymouth County's share of the cost of shore protection work, in the Town of Scituate, in accordance with the provisions of Chapter 396, of the Acts of 1951.

Leo F. Nourse)	
Elva M. Bent)	County
Norman G. MacDonald)	Commissioners

The County Commissioners did under Decree No. 1138 on part of Walnut Plain Road, in the Town of Rochester, award damages in the amount of \$20.00 on Parcel No. 7 and \$35.00 on Parcel No. 10 to Albert W. Winters, Supposed Owner, and it is

ORDERED that there be paid from the County Treasury to Albert W. Winters, Supposed Owner, the additional award of \$100.00, upon application

VOTE
AWARD CONTRACT
TO PHOTOSTAT
CORPORATION TO
FURNISH PHOTO
RECORDING PAPER
TO REGISTRY OF
DEEDS &
REGISTRY OF
PROBATE
April 27, 1954

ORDER
ON COUNTY TREAS-
URY - PAY COM. OF
MASS. FOR SHORE
PROTECTION
WORK, IN
SCITUATE, IN
ACCORDANCE WITH
CHAP. 396, ACTS
OF 1951
May 4, 1954

NO. 1138
ORDER
ADDITIONAL AWARD
ALBERT W. WINTERS
PART OF WALNUT
PLAIN ROAD,
ROCHESTER
May 4, 1954

therefor; said additional award of \$100.00, payable from the County Treasury, together with the original award of \$55.00, payable from the County Treasury, making a total award of \$155.00, to be received by said Albert W. Winters, Supposed Owner, in full of all claims for damages on said Parcels No. 7 and 10, under Decree No. 1138, part of Walnut Plain Road, Rochester.

Leo F. Nourse }
Elva M. Bent } County
Norman G. MacDonald } Commissioners

SALARY ORDER

RECLASSIFICATION
H. RICHARDSON
TO ATTENDANT NURSE

PLYMOUTH COUNTY
HOSPITAL

May 4, 1954

It is ORDERED, in accordance with notice of intent approved by the County Commissioners on April 6, 1954 and certificate of employment filed thereafter, that Hazel Richardson, of Pembroke, Student Nurse at the Plymouth County Hospital, in Hanson, be and hereby is reclassified as Attendant Nurse at the new salary rate of \$2310.00 per annum plus \$90.00 partial maintenance (for one meal), or \$2400.00 per annum, effective May 1, 1954.

Leo F. Nourse }
Elva M. Bent } County
Norman G. MacDonald } Commissioners

VOTE

AUTHORIZATION
TO BORROW

HOSPITAL MAINTENANCE

May 11, 1954

It was unanimously VOTED that Charles W. Williams, as he is County Treasurer, be and hereby is authorized to borrow the sum of \$250,000.00 on the credit of the County, under the provisions of Chapter 111 and Chapter 35 of the General Laws and Acts in amendment thereof, giving therefor Plymouth County Tuberculosis Hospital Maintenance Loan Note or Notes.

Leo F. Nourse }
Elva M. Bent } County
Norman G. MacDonald } Commissioners

ACCEPT BID

WARREN BROS.
ROADS CO.

BLACK TOP ON
PARTING AREA REAR
OF REGISTRY OF
DEEDS' BUILDING

May 11, 1954

It was VOTED to accept the bid of Warren Bros. Roads Co., of Brockton, Mass., for the Black Top on Parking Area according to specifications, in the rear of the Registry of Deeds' Building, in Plymouth, Mass., in the sum of \$2,990.00.

Laws, as amended, and Vote of the County Commissioners passed on May 11, 1954.

Leo F. Nourse	}	County Commissioners
Elva M. Bent		
Norman G. MacDonald		

VOTE
INCREASE SALARIES - CERTAIN EMPLOYEES

May 25, 1954

VOTED, in accordance with the provisions of Chapter 743 of the Acts of 1951, to increase the salaries of certain employees in accordance with the following schedule, effective June 1, 1954:

<u>Name</u>	<u>Classification</u>	<u>New Rate</u>
Registry of Deeds:		
Marjorie E. Churchill	Senior Clerk	\$3060.
Dorothy H. Savery	Senior Clerk	2820.
Angela R. Holmes	Junior Clerk	2640.
Joan M. Randall	Junior Clerk	2460.
Constance G. Kingman	Junior Clerk	2400.
Janet McCosh	Junior Clerk	2400.
Dorothy E. Swain	Junior Clerk	2340.
Patricia A. Sollis	Junior Clerk	2340.
Second Probation Office:		
Elizabeth K. Connolly	Junior Clerk	2580.
Plymouth Buildings:		
Paul W. Sears	Janitor	3240.
County Aid to Agriculture:		
Edgar W. Spear	Assoc. Cty. Agr'l Agent	4380.

Leo F. Nourse	}	County Commissioners
Elva M. Bent		
Norman G. MacDonald		

VOTE
INCREASE SALARIES - CERTAIN EMPLOYEES, PLYMOUTH COUNTY HOSPITAL

May 25, 1954

VOTED, in accordance with the provisions of Chapter 743 of the Acts of 1951, to increase the salaries of certain employees of the Plymouth County Hospital in accordance with the following schedule, effective June 1, 1954:

<u>Name</u>	<u>Classification</u>	<u>New Rate</u>
Henry L. Thuotte	Laborer	\$2730. 1M
C. Clark Streeter	Sen. Physician	5580. M
Blanche E. Parker	Student Nurse	2130. 1M
Mary J. K'Sepka	Maid	2310. 1M

Leo F. Nourse	}	County Commissioners
Elva M. Bent		
Norman G. MacDonald		

It is ORDERED, in accordance with notice of intent approved by the County Commissioners on May 11, 1954 and certificate of employment filed thereafter, that Priscilla Phinney, of Plymouth, be and hereby is appointed Junior Clerk at the Registry of Deeds, in Plymouth, at the salary rate of \$2280.00 per annum, effective May 17, 1954; said appointment to fill the vacancy caused by the resignation of Barbara A. Baratta on May 31, 1954.

Leo F. Nourse)
Elva M. Bent) County
Norman G. MacDonald) Commissioners

VOTED, in accordance with decision and order of the Contributory Retirement Appeal Board dated May 19, 1954, to restore the disability retirement allowance of John A. McCarthy and to grant him all sums withheld from him since the date of the suspension of his pension.

Leo F. Nourse)
Elva M. Bent) County
Norman G. MacDonald) Commissioners

On the petition of the Selectmen of Carver presented to the County Commissioners of Plymouth County at their meeting holden at Plymouth on the eighth day of May in the year of our Lord nineteen hundred and fifty-one, representing that the highway in said town known as Route 58, between Plympton Line and Wareham Line is narrow, crooked and inconvenient for use and in need of specific repair, locating anew, or relocation, and the intersections of said highway with connecting streets are dangerous for public travel, reference being had to the petition filed of record in the case.

The County Commissioners, pursuant to an order of notice duly published, posted and served, by which all persons and corporations interested had due notice thereof, met to view the premises at the County Commissioners' Office in Plymouth in said County on the twentieth day of May A. D., 1952, at 1:30 o'clock in the afternoon, and after viewing the premises and hearing all persons and corporations who desired to be heard, the said hearing was continued and adjourned for further consideration, from time to time, all persons and corporations interested having due

SALARY ORDER
APPOINT
P. PHINNEY,
JUNIOR CLERK
REGISTRY OF
DEEDS
May 25, 1954

VOTE
TO RESTORE
PENSION OF
JOHN A. MCCARTHY,
M.D. & GRANT
ALL SUMS WITH-
HELD SINCE
SUSPENSION
May 25, 1954

PARTIAL
NO. 1124
RETURN OF LOCA-
TION
PART OF
ROUTE 58, CARVER
May 25, 1954

notice thereof, to a meeting of the County Commissioners, held at their office in Plymouth on the twenty-first day of April A. D., 1953, when and where they adjudicate and determine that common convenience and necessity require that the prayer of said petition be granted.

And upon the adjudication aforesaid, the said Commissioners appointed the thirteenth day of May A. D., 1953, and 2:00 o'clock in the afternoon, at the Carver Town Hall in Carver in said County as the time and place when and where they would proceed to further view the premises, and make such order in relation to said adjudication as by law they might be authorized to do.

And having given notice of such adjudication, and of the time and place appointed for the purposes aforesaid, in the same manner as the notice and publication were given and made before first proceeding to view (except by publishing an abstract of said petition instead of a copy thereof), the said Commissioners met at the time and place appointed and then and there heard all persons and corporations interested, and said hearing was thence adjourned and continued from time to time to the meeting of the County Commissioners held at their office in Plymouth on the twenty-fifth day of May A. D., 1954, when and where they proceed to complete said proceedings and make return thereof as follows, to wit:-

DESCRIPTION OF THE LINES OF A PART OF ROUTE 58
IN THE TOWN OF CARVER, BETWEEN THE PLYMPTON
LINE AND PURCHASE STREET, AS LAID OUT BY THE
COUNTY COMMISSIONERS UNDER PETITION OF THE
SELECTMEN FILED MAY 8, 1951 AND DECREE NO.
1124.

Easterly Line:

The easterly line of part of Route 58 begins at a county bound set in or near the division line between the Town of Plympton and the Town of Carver. The easterly line thence runs south 15° 49' 40" east (True Meridian) through land of George Parker Thomas and Clarence Thomas five and fifty-one hundredths (5.51) feet to a county bound, thence running south 15° 41' 20" east through said land of Thomas and through land of Estate of Embert H. Eames one thousand nine hundred seventy-seven (1,977.00) feet to a county bound, thence running on a curve to the left on a radius of one thousand nine hundred twenty-six and fifty-three hundredths (1,926.53) feet through said land of Estate of Embert H. Eames, across the present street, through other land of Estate of Embert H. Eames and in the old street seven hundred seventy-eight and ninety-six hundredths (778.96) feet to a county bound marking a point of reverse curve, thence running on a curve to the right on a radius of three thousand three hundred seventy-four and fifty-six hundredths (3,374.56) feet across the old

street and through other land of Estate of Embert H. Eames five hundred twenty-five and fifty-eight hundredths (525.58) feet to a county bound, thence running south 29° 55' 55" east through said land of Estate of Embert H. Eames, through land of Robert F. Shurtleff and Helen A. Shurtleff, through land of Antone Gonsalves and Catherine Gonsalves, through land of Franklin P. Wilbur, across High Street and through land of Mary Dears Fernandes Gomes one thousand three hundred forty-three and twenty-six hundredths (1,343.26) feet to a county bound, thence running on a curve to the right on a radius of two thousand forty-nine and ninety-five hundredths (2,049.95) feet through said land of Gomes and through land of Melbourne F. Cowan and Sarah C. Lincoln one hundred sixty-eight and seventy hundredths (168.70) feet to a county bound, thence running south 25° 13' 00" east through said land of Cowan and Lincoln, through land of Harold T. Braddock and Mary E. Braddock, across Plymouth Street and through land of Florence G. Washburn and Henry C. Washburn six hundred eighty-five and seventy hundredths (685.70) feet to a county bound, thence running on a curve to the right on a radius of two thousand fifty (2,050.00) feet through said land of Washburn, through land of Clara E. Eaton, through land of Ethel V. Hammond and through land of Clarence Theo Thomas and Elizabeth L. Thomas one thousand one hundred seventy-nine and seventy-two hundredths (1,179.72) feet to a county bound, thence running south 7° 45' 20" west through said land of Thomas, through land of Elsie C. McKay and in Main Street five hundred sixty and ninety-two hundredths (560.92) feet to a county bound, thence running on a curve to the left on a radius of one thousand nine hundred ninety-nine and eighty-seven hundredths (1,999.87) feet across Main Street, through land of Cora M. Thomas, through land of Manuel Boris, through land of Arthur B. Alves and through land of Arthur Alves and Albertina Alves two thousand seventy-nine and thirty-three hundredths (2,079.33) feet to a county bound, thence running south 51° 49' 00" east through said land of Arthur Alves and Albertina Alves, through land of Arthur Alves and through land of Jose Ferreira and Mary Ferreira one thousand two hundred thirty-nine and forty-seven hundredths (1,239.47) feet to a county bound, thence running on a curve to the right on a radius of six thousand twenty-four and forty-four hundredths (6,024.44) feet through said land of Ferreira, across Meeting House Road, through land of Clarence Theo Thomas and Cora M. Thomas and through land of Elsie C. McKay one thousand three hundred forty and three hundredths (1,340.03) feet to a county bound, thence running south 39° 04' 20" east through said land of McKay four hundred seven and sixty-five hundredths (407.65) feet to a county bound and thence running on a curve to the left

on a radius of one hundred twenty (120.00) feet through said land of McKay one hundred sixty-six and twenty-nine hundredths (166.29) feet to a county bound set in the northerly sideline of Purchase Street as laid out by the County Commissioners under their Decree No. 892.

Westerly Line:

The westerly line of this part of Route 58 begins at a county bound set in or near the division line between the Town of Plympton and the Town of Carver, said bound bears south $67^{\circ} 57' 20''$ west and is fifty and thirty hundredths (50.30) feet distant from the first-described bound in the above-described easterly sideline. The westerly line of this part of Route 58 thence runs south $15^{\circ} 41' 20''$ east through land of Clarence Theo Thomas and Elfleda T. Anderson and through land of Estate of Embert H. Eames one thousand nine hundred seventy-six and ninety-four hundredths (1,976.94) feet to a county bound, thence running on a curve to the left on a radius of one thousand nine hundred seventy-six and fifty-three hundredths (1,976.53) feet through said land of Estate of Embert H. Eames, across the easterly end of Montello Street and through other land of the Estate of Embert H. Eames seven hundred ninety-nine and eighteen hundredths (799.18) feet to a county bound marking a point of reverse curve, thence running on a curve to the right on a radius of three thousand three hundred twenty-four and fifty-six hundredths (3,324.56) feet through said land of the Estate of Embert H. Eames five hundred seventeen and seventy-nine hundredths (517.79) feet to a county bound, thence running south $29^{\circ} 55' 55''$ east by said land of the Estate of Embert H. Eames, by land of Ebenezer A. Shaw, Henry M. Shaw, Olive S. Ward, Alice M. Nickerson and Ronald L. Shaw (Land Court Certificate No. 18213 and Plan No. 18846^B), by land of Embert H. Eames, Jr. (Land Court Certificate No. 9004 and Plan No. 18846^B) and by land of Helen F. Shaw one thousand two hundred seventy-two (1,272.00) feet to a county bound, thence running south $22^{\circ} 25' 55''$ east by said land of Shaw, by land of New England Cranberry Sales Company and by land of William J. Keating, August E. Keating and Charlotte E. Keating seven hundred twenty-nine (729.00) feet to a county bound set in or near the northerly sideline of Plymouth Street, thence running south $72^{\circ} 42' 40''$ east across Plymouth Street sixty-five and sixteen hundredths (65.16) feet to a county bound set in or near the southerly sideline of Plymouth Street, thence running south $25^{\circ} 13' 00''$ east through land of Florence G. Washburn and Henry C. Washburn one hundred forty-eight and ninety-five hundredths (148.95) feet to a county bound, thence running on a curve to the right on a radius of two thousand (2,000.00) feet through said land of Washburn and through land of Clarence Theo Thomas and Elizabeth L. Thomas one thousand

one hundred fifty and ninety-five hundredths (1,150.95) feet to a county bound, thence running south $7^{\circ} 45' 20''$ west through said land of Thomas and through land of Elsie C. McKay five hundred sixty and ninety-two hundredths (560.92) feet to a county bound, thence running on a curve to the left on a radius of two thousand forty-nine and eighty-seven hundredths (2,049.87) feet through said land of McKay, across Main Street, through land of Cora M. Thomas, through land of Manuel Boris, through land of Arthur B. Alves, across Main Street, through land of Arthur B. Alves and through land of Mary S. Alves, Arthur B. Alves and Albertina Alves two thousand one hundred thirty-one and thirty-one hundredths (2,131.31) feet to a county bound, thence running south $51^{\circ} 49' 00''$ east through and by said land of Alves, through and by land of Arthur B. Alves and partly across Main Street one thousand two hundred thirty-nine and forty-seven hundredths (1,239.47) feet to a county bound, thence running on a curve to the right on a radius of five thousand nine hundred seventy-four and forty-four hundredths (5,974.44) feet across Main Street, through land of Jose Ferreira and Mary Ferreira, across Meeting House Road, through land of Clarence Theo Thomas and Cora M. Thomas and through land of Elsie C. McKay one thousand three hundred twenty-eight and ninety-one hundredths (1,328.91) feet to a county bound and thence running south $39^{\circ} 04' 20''$ east through said land of McKay four hundred thirteen and thirty-five hundredths (413.35) feet to a county bound set in the northerly line of Main Street near Purchase Street, said bound bears south $88^{\circ} 07' 10''$ west and is one hundred eighty-five and sixty-nine hundredths (185.69) feet distant from the last-described bound in the above-described easterly sideline.

And the easement over all the land lying between the above-described lines is hereby taken for highway purposes, including the right to slope outside of said lines.

Said street when constructed shall be constructed on the center line of the above-described layout and the grade of the center of said highway shall be such as to make the way safe and convenient for public travel and shall be to the satisfaction of the County Commissioners.

Said road where sidelines are parallel shall be fifty (50.00) feet in width.

All of that part of the old highway lying outside the above-described lines except that part marked "Not Discontinued", shall be discontinued as a public highway when the new roadway has been constructed within the limits of the above-described lines to the satisfaction of the County Commissioners.

In the foregoing description, abutting property is stated as

owned by those shown as owners on said plan, but it shall be understood that the reference in each case is to the land shown on said plan as owned by the person or persons named whoever in fact the owners may be.

For a further identification and a more particular description reference is hereby made to a plan entitled "Decree No. 1124. Plan of part of Route 58, in the Town of Carver" as laid out by the County Commissioners under petition of the Selectmen filed May 8, 1951, drawn on a scale of forty (40.00) feet to an inch by Lewis W. Perkins, County Engineer, herewith filed and made a part of this decree.

The grade of the center of the above-described highway when fully completed in accordance with this decree is to conform to the grade of the said highway as at present constructed. Trees on the areas taken are not to be cut by the owners, but such trees as are designated by the County Commissioners will be cut into suitable lengths and deposited on other land of the owners by the contractor. If walls and fences are moved, the work will be done under construction without expense to owners. Owners of land taken as aforesaid are required to remove their buildings and other obstructions from the lands so taken within thirty days from the date of entry for construction.

The inhabitants of the town of Carver aforesaid, are hereby ordered to cause said highway to be constructed as aforesaid, made safe and convenient for the public travel, and to the acceptance of the County Commissioners before the twenty-fifth day of May A. D., 1956.

The sums hereinafter named are awarded to the persons and corporations over whose lands easements are taken for said highway or who suffer damages on account thereof, to be paid from the Town Treasury reimbursement of one-half the total amount to be made by the County as soon as said town shall enter upon and take possession of said lands for the purpose of construction, to wit:

<u>Parcel No.</u>	<u>Supposed Owner</u>	<u>Sq.Ft. Taken</u>	<u>Sq. Ft. Discontinued</u>	<u>Award</u>
1	George Parker Thomas & Clarence Thomas	1,340	---	\$ 1.00
2	Clarence Theo Thomas & Elfleda T. Anderson	3,090	---	1.00
3	Estate of Embert H. Eames	5,870	17,440	5.00
4	Estate of Embert H. Eames	1,180	---	1.00
5	Estate of Embert H. Eames	32,640	9,740	250.00
6	Robert F. Shurtleff & Helen A. Shurtleff	2,195	---	1.00
9	Antone Gonsalves & Catherine Gonsalves	1,450	---	1.00
10	Franklin P. Wilbur	1,195	---	5.00
12	Mary Dears Fernandes Gomes	1,860	---	15.00
13	Melbourne F. Cowan & Sarah C. Lincoln	4,900	---	25.00
15	Harold T. Braddock & Mary E. Braddock	20,350	---	200.00
17	Florence G. Washburn & Henry C. Washburn	21,800	---	200.00
18	Clara E. Eaton	2,360	---	1.00
19	Ethel V. Hammond	13,810	---	50.00

<u>Parcel No.</u>	<u>Supposed Owner</u>	<u>Sq.Ft. Taken</u>	<u>Sq. Ft. Discontinued</u>	<u>Award</u>
20	Clarence Theo Thomas & Elizabeth L. Thomas	48,860	---	\$400.00
21	Elsie C. McKay	9,600	---	10.00
22	Cora M. Thomas	29,000	---	35.00
23	Manuel Boris	30,500	---	35.00
24	Arthur B. Alves	18,970	---	20.00
25	Arthur B. Alves	15	---	1.00
26	Mary S. Alves, Arthur B. Alves & Albertina Alves	575	2,690	1.00
27	Arthur Alves & Albertina Alves	4,620	---	10.00
28	Arthur Alves	4,670	---	10.00
29	Jose Ferreira & Mary Ferreira (Lnd. 12,390 sq. ft., \$35.00 & 4-14", 1-18" Pines; 3-4", 2-8" Apples, \$65.00)	12,390	---	100.00
30	Arthur B. Alves	650	---	1.00
31	Clarence Theo Thomas & Cora M. Thomas	51,000	---	50.00
32	Elsie C. McKay	32,200	---	35.00

All names of owners herein given, although supposed to be correct are such only as matters of opinion and belief.

And said Commissioners order that the foregoing return be filed, accepted and recorded, and that an attested copy thereof be filed in the Registry of Deeds for the County of Plymouth and that an attested copy be transmitted to the Clerk of the Town of Carver within the limits of which town said highway described herein lies.

In Witness whereof, we hereunto set our hands and the seal of said County of Plymouth this twenty-fifth day of May in the year of our Lord nineteen hundred and fifty-four.

(seal)

Leo F. Nourse)
 Elva M. Bent) County
 Norman G. MacDonald) Commissioners

On the petition of the Selectmen of Carver presented to the County Commissioners of Plymouth County at their meeting holden at Plymouth on the seventeenth day of June in the year of our Lord nineteen hundred and fifty-two, representing that part of the highway in said town known as High Street, between Brook Street and Spring Street, and part of Spring Street, between High Street and the Kingston Town Line is narrow, crooked and inconvenient for use and in need of specific repair, locating anew, or relocation, and the intersections of said highway with connecting streets are dangerous for public travel, reference being had to the petition filed of record in the case.

NO. 1141
RETURN OF LOCATION
PART OF HIGH STREET AND PART OF SPRING STREET, CARVER
 May 25, 1954

The County Commissioners, pursuant to an order of notice duly published, posted and served, by which all persons and corporations interested had due notice thereof, met to view the premises at the County Commissioners' Office in Plymouth in said County on the tenth day of March A. D., 1953, at 2:00 o'clock in the afternoon, and after viewing the premises and hearing all persons and corporations who desired to be heard, the said hearing was continued and adjourned for further consideration, from time to time, all persons and corporations interested having due notice thereof, to a meeting of the County Commissioners, held at their office in Plymouth on the twenty-first day of April A. D., 1953, when and where they adjudicate and determine that common convenience and necessity require that the prayer of said petition be granted.

And upon the adjudication aforesaid, the said Commissioners appointed the thirteenth day of May A. D., 1953, and 2:30 o'clock in the afternoon, at the Carver Town Hall in Carver in said County as the time and place when and where they would proceed to further view the premises, and make such order in relation to said adjudication as by law they might be authorized to do.

And having given notice of such adjudication, and of the time and place appointed for the purposes aforesaid, in the same manner as the notice and publication were given and made before first proceeding to view (except by publishing an abstract of said petition instead of a copy thereof), the said Commissioners met at the time and place appointed and then and there heard all persons and corporations interested, and said hearing was thence adjourned and continued from time to time to the meeting of the County Commissioners held at their office in Plymouth on the twenty-fifth day of May A. D., 1954, when and where they proceed to complete said proceedings and make return thereof as follows, to wit:-

DESCRIPTION OF THE LINES OF A PART OF HIGH STREET IN THE TOWN OF CARVER, BETWEEN BROOK STREET AND SPRING STREET, AND PART OF SPRING STREET, BETWEEN HIGH STREET AND THE KINGSTON TOWN LINE, AS LAID OUT BY THE COUNTY COMMISSIONERS UNDER PETITION OF THE SELECTMEN FILED JUNE 17, 1952 AND DECREE NO. 1141.

Northerly Line:

The northerly line of this part of High Street begins at a county bound set in the northerly line of Brook Street at land of David J. Goodreau and Jeannette A. Goodreau (Land Court Certificate No. 8117 and Plan No. 18143^A), said bound being described in Decree No. 941. The northerly line of High Street thence runs on a curve starting southeasterly and curving more easterly on a radius of two hundred thirty-nine and

twenty-one hundredths (239.21) feet through said land of Goodreau eighty-nine and twelve hundredths (89.12) feet to a county bound, thence running south $61^{\circ} 43' 00''$ east (Magnetic Meridian) through and by said land of Goodreau seven hundred fourteen and ninety-five hundredths (714.95) feet to a county bound, thence running on a curve to the left on a radius of six hundred twelve and eighteen hundredths (612.18) feet through said land of Goodreau six hundred forty-one and sixty-one hundredths (641.61) feet to a county bound, thence running north $58^{\circ} 14' 00''$ east by said land of Goodreau and by land of Adam F. Orzechowski and Jennette Orzechowski two hundred thirty-seven and twenty-three hundredths (237.23) feet to a county bound, thence running on a curve to the left on a radius of one thousand eight hundred (1,800.00) feet through said land of Orzechowski and through land of Anthony M. Majahad, Simon F. Majahad and Ida M. Majahad two hundred twenty-three and eighty-four hundredths (223.84) feet to a county bound, thence running north $51^{\circ} 06' 30''$ east by said land of Majahad one hundred fourteen and forty-two hundredths (114.42) feet to a county bound, thence running on a curve to the left on a radius of twelve thousand (12,000.00) feet by and through said land of Majahad and through and by land of David J. Goodreau and Jeannette A. Goodreau three hundred seventy-eight and seventy-four hundredths (378.74) feet to a county bound, thence running north $49^{\circ} 18' 00''$ east by said land of Goodreau and through land of Harold A. C. Bumpus six hundred eighty-six and sixty-eight hundredths (686.68) feet to a county bound, thence running on a curve to the right on a radius of six hundred forty-one and sixty-nine hundredths (641.69) feet through said land of Bumpus three hundred eighty-five and eighty-nine hundredths (385.89) feet to a county bound, thence running north $83^{\circ} 45' 20''$ east through said land of Bumpus three hundred thirty-six and fifty-nine hundredths (336.59) feet to a county bound, thence running on a curve to the right on a radius of eight hundred forty-six and ninety-three hundredths (846.93) feet through said land of Bumpus and through land of Lucy C. Weston three hundred eighteen and seventy-five hundredths (318.75) feet to a county bound, thence running south $74^{\circ} 40' 50''$ east through said land of Weston four hundred fifty-nine and six hundredths (459.06) feet to a county bound, thence running on a curve to the left on a radius of one thousand two hundred and fifty-two hundredths (1,200.52) feet through said land of Weston three hundred forty-one and twenty-four hundredths (341.24) feet to a county bound, thence running north $89^{\circ} 02' 00''$ east through said land of Weston three hundred thirty-six and fifty-eight hundredths (336.58) feet to a county bound, thence running on a curve to the left on a radius of fifty (50.00) feet through said land of Lucy C. Weston one hundred twenty-

eight and forty-five hundredths (128.45) feet to a county bound set in the westerly side of Spring Street.

Then beginning again at a county bound set in the easterly side of Spring Street said bound bears north $86^{\circ} 31' 35''$ east and is eighty-six and four hundred eighty-five thousandths (86.485) feet distant from the last-described bound. The northerly line of Spring Street thence runs on a curve starting southeasterly and curving more easterly on a radius of six hundred thirty-six and four hundredths (636.04) feet through land of William Nelson Bonney and through land of Philip S. Cole three hundred twenty-six and forty-eight hundredths (326.48) feet to a county bound, thence running south $87^{\circ} 33' 50''$ east through said land of Cole, across old Spring Street and through land of A. D. Makepeace Company nine hundred fifty-nine and ninety-two hundredths (959.92) feet to a county bound, thence running on a curve to the right on a radius of one thousand eight hundred fifty-three and seventy hundredths (1,853.70) feet through said land of A. D. Makepeace Company four hundred ninety-one and seventy-seven hundredths (491.77) feet to a county bound, thence running south $72^{\circ} 21' 50''$ east through said land of A. D. Makepeace Company and in Spring Street two hundred fifty-four and thirty-nine hundredths (254.39) feet to a county bound, thence running on a curve to the left on a radius of one thousand one hundred fifty-two and thirty-seven hundredths (1,152.37) feet across old Spring Street and through land of Gerald May three hundred eleven and thirty hundredths (311.30) feet to a county bound and thence running south $87^{\circ} 50' 30''$ east through said land of May one hundred ninety-one and seventy-nine hundredths (191.79) feet to a county bound set in or near the ^{the above-described bound marking the easterly terminus of} division line between the Town of Carver and the Town of Kingston, ^{the} above-described northerly line of Spring Street, said bound also marks the westerly terminus of the northerly line of Parting Ways in the Town of Kingston.

Southerly Line:

The southerly sideline of this part of High Street begins at a county bound set in the present southerly sideline of High Street as laid out under Decree No. 941, said bound bears south $39^{\circ} 04' 15''$ west and is one hundred seventy-seven and seventy-eight hundredths (177.78) feet distant from the first-described bound in the above-described northerly line of High Street. The southerly line of High Street thence runs on a curve starting northeasterly and curving easterly and southeasterly on a radius of six hundred forty (640.00) feet by and through land of Carolina A. Enquest three hundred eighty-six and fifty-five hundredths (386.55) feet

to a county bound, thence running south $61^{\circ} 43' 00''$ east through said land of Enquest and through land of Henry S. Pink three hundred ninety-seven and five hundredths (397.05) feet to a county bound, thence running on a curve to the right on a radius of two hundred (200.00) feet through said land of Pink one hundred nine and fifty hundredths (109.50) feet to a county bound set in the westerly sideline of Chase Road.

Then beginning again at a county bound set in the easterly line of Chase Road, said bound bears south $51^{\circ} 00' 35''$ east and is ninety-three and fifty-two hundredths (93.52) feet distant from the last-described bound. The southerly line of High Street thence runs on a curve starting northwesterly and curving northerly, easterly and southeasterly on a radius of thirty-three (33.00) feet through land of David J. Goodreau and Jeannette A. Goodreau (Land Court Certificate No. 8117 and Plan No. 18143^A) eighty-four and eighty-six hundredths (84.86) feet to a county bound, thence running south $63^{\circ} 00' 50''$ east by said land of Goodreau eighty-five and fifty-seven hundredths (85.57) feet to a county bound, thence running on a curve to the left on a radius of two hundred seventy-four and eighteen hundredths (274.18) feet by said land of Goodreau two hundred eighty-one and fifteen hundredths (281.15) feet to a county bound, thence running north $58^{\circ} 14' 00''$ east by said land of Goodreau eighty-four and thirty-eight hundredths (84.38) feet to a county bound, thence running on a curve parallel to and forty-five (45.00) feet southerly of the northerly line of High Street on a radius of six hundred fifty-seven and eighteen hundredths (657.18) feet through said land of Goodreau one hundred twenty-five and sixty-eight hundredths (125.68) feet to a county bound, thence running north $58^{\circ} 14' 00''$ east through said land of Goodreau and through land of Anthony M. Majahad, Simon F. Majahad and Ida M. Majahad two hundred thirty-seven and twenty-three hundredths (237.23) feet to a county bound, thence running on a curve to the left on a radius of one thousand eight hundred forty-five (1,845.00) feet through said land of Majahad two hundred twenty-nine and forty-three hundredths (229.43) feet to a county bound, thence running north $51^{\circ} 06' 30''$ east through said land of Majahad one hundred fourteen and forty-two hundredths (114.42) feet to a county bound, thence running on a curve to the left on a radius of twelve thousand forty-five (12,045.00) feet through said land of Majahad and through land of A. D. Makepeace Company three hundred eighty and sixteen hundredths (380.16) feet to a county bound, thence running north $49^{\circ} 18' 00''$ east through said land of A. D. Makepeace Company five hundred forty-eight and sixty-eight hundredths (548.68) feet to a county bound, thence running on a curve to the right on a radius of one thousand forty-one and seventy-three hundredths

(1,041.73) feet through said land of A. D. Makepeace Company six hundred twenty-six and forty-six hundredths (626.46) feet to a county bound, thence running north $83^{\circ} 45' 20''$ east through and by said land of A. D. Makepeace Company one hundred ninety-eight and fifty-nine hundredths (198.59) feet to a county bound, thence running on a curve to the right on a radius of eight hundred one and ninety-three hundredths (801.93) feet by, through and by said land of A. D. Makepeace Company three hundred one and eighty-two hundredths (301.82) feet to a county bound, thence running south $74^{\circ} 40' 50''$ east by and through said land of A. D. Makepeace Company four hundred fifty-nine and six hundredths (459.06) feet to a county bound, thence running on a curve to the left on a radius of one thousand two hundred forty-five and fifty-two hundredths (1,245.52) feet through, by and through said land of the A. D. Makepeace Company three hundred fifty-four and three hundredths (354.03) feet to a county bound, thence running north $89^{\circ} 02' 00''$ east through said land of A. D. Makepeace Company four hundred sixty-nine and thirteen hundredths (469.13) feet to a county bound at Spring Street.

The southerly line of Spring Street thence runs on a curve to the right on a radius of four thousand eight hundred (4,800.00) feet through said land of A. D. Makepeace Company two hundred eighty-five and seven hundredths (285.07) feet to a county bound, thence running south $87^{\circ} 33' 50''$ east through, by and through said land of A. D. Makepeace Company nine hundred fifty-nine and ninety-two hundredths (959.92) feet to a county bound, thence running on a curve to the right on a radius of one thousand eight hundred three and seventy hundredths (1,803.70) feet through said land of A. D. Makepeace Company four hundred seventy-eight and fifty hundredths (478.50) feet to a county bound, thence running south $72^{\circ} 21' 50''$ east through said land of A. D. Makepeace Company two hundred fifty-four and thirty-nine hundredths (254.39) feet to a county bound, thence running on a curve to the left on a radius of one thousand two hundred two and thirty-seven hundredths (1,202.37) feet through said land of A. D. Makepeace Company three hundred twenty-four and eighty-one hundredths (324.81) feet to a county bound and thence running south $87^{\circ} 50' 30''$ east through said land of A. D. Makepeace Company and through land of Agnes E. Garnett and Clarence N. Garnett one hundred ninety-four and twenty-six hundredths (194.26) feet to a county bound set in or near the division line between the Town of Carver and the Town of Kingston, said bound bears south $0^{\circ} 40' 20''$ east and is fifty and six hundredths (50.06) feet distant from the last-described bound in the above-described northerly line of Spring Street. The last above-described bound marks the easterly terminus of the above-described southerly line of Spring Street in Carver and marks the westerly

terminus of the southerly line of Parting Ways in the Town of Kingston.

And the easement over all the land lying between the above-described lines is hereby taken for highway purposes, including the right to slope outside of said lines.

Said street when constructed shall be constructed on the center line of the above-described layout and the grade of the center of said highway shall be such as to make the way safe and convenient for public travel and shall be to the satisfaction of the County Commissioners.

Said road where sidelines are parallel shall be the width as shown on said plan.

All of that part of the old highway lying outside the above-described lines except that part marked "Not Discontinued", shall be discontinued as a public highway when the new roadway has been constructed within the limits of the above-described lines to the satisfaction of the County Commissioners.

In the foregoing description, abutting property is stated as owned by those shown as owners on said plan, but it shall be understood that the reference in each case is to the land shown on said plan as owned by the person or persons named whoever in fact the owners may be.

For a further identification and a more particular description reference is hereby made to a plan entitled "Decree No. 1141. Plan of part of High Street and part of Spring Street, in the Town of Carver" as laid out by the County Commissioners under petition of the Selectmen filed June 17, 1952, drawn on a scale of forty (40.00) feet to an inch by Lewis W. Perkins, County Engineer, herewith filed and made a part of this decree.

The grade of the center of the above-described highway when fully completed in accordance with this decree is to conform to the grade of the said highway as at present constructed. Trees on the areas taken are not to be cut by the owners, but such trees as are designated by the County Commissioners will be cut into suitable lengths and deposited on other land of the owners by the contractor. If walls and fences are moved, the work will be done under construction without expense to owners. Owners of land taken as aforesaid are required to remove their buildings and other obstructions from the lands so taken within thirty days from the date of entry for construction.

The inhabitants of the town of Carver aforesaid, are hereby ordered to cause said highway to be constructed as aforesaid, made safe and convenient for the public travel, and to the acceptance of the County Commissioners before the twenty-fifth day of May A. D., 1956.

The sums hereinafter named are awarded to the persons and corpo-

rations over whose lands easements are taken for said highway or who suffer damages on account thereof, to be paid from the Town Treasury reimbursement of one-half the total amount to be made by the County as soon as said town shall enter upon and take possession of said lands for the purpose of construction, to wit:

<u>Parcel No.</u>	<u>Supposed Owner</u>	<u>Sq.Ft. Taken</u>	<u>Sq. Ft. Discontinued</u>	<u>Award</u>
1	David J. Goodreau & Jeannette A. Goodreau (Lnd.Ct.Cert.#8117 & Plan #18143A)	18,750	190	\$500.00
2	Carolina A. Enquest	3,250	---	1.00
3	Henry S. Pink (Lnd. 1,160 sq.ft., \$1.00 and 780 sq. ft. of bog, \$25.00)	1,940	---	26.00
4	David J. Goodreau & Jeannette A. Goodreau (Lnd.Ct.Cert.#8117 & Plan #18143A)	4,450	---	1.00
5	Anthony M. Majahad, Simon F. Majahad & Ida M. Majahad	2,410	---	1.00
6	Adam F. Orzechowski & Jennette Orzechowski	100	---	1.00
7	Anthony M. Majahad, Simon F. Majahad & Ida M. Majahad	170	---	1.00
8	David J. Goodreau & Jeannette A. Goodreau	30	---	1.00
9	A. D. Makepeace Company	77,900	4,780	50.00
10	Harold A. C. Bumpus	11,950	---	5.00
11	Lucy C. Weston	17,430	---	5.00
12	Wm. Nelson Bonney	3,200	---	1.00
13	Philip S. Cole	12,500	---	1.00
14	Gerald May	4,430	---	1.00
15	Agnes E. Garnett & Clarence N. Garnett	960	---	1.00

All names of owners herein given, although supposed to be correct are such only as matters of opinion and belief.

And said Commissioners order that the foregoing return be filed, accepted and recorded, and that an attested copy thereof be filed in the Registry of Deeds for the County of Plymouth and that an attested copy be transmitted to the Clerk of the Town of Carver within the limits of which town said highway described herein lies.

In Witness whereof, we hereunto set our hands and the seal of said County of Plymouth this twenty-fifth day of May in the year of our Lord nineteen hundred and fifty-four.

(seal)

Leo F. Nourse
Elva M. Bent
Norman G. MacDonald

County
Commissioners

On the petition of the Selectmen of Duxbury presented to the County Commissioners of Plymouth County at their meeting holden at Plymouth on the fourth day of August in the year of our Lord nineteen hundred and fifty-three representing that part of the highway in said town known as Bay Road in the vicinity of Wadsworth Road, on the northerly side, from a point about 200 feet east of Wadsworth Road to a point about 600 feet west of Wadsworth Road is narrow, crooked and inconvenient for use and in need of specific repair, locating anew, or relocation, and the intersections of said highway with connecting streets are dangerous for public travel, reference being had to the petition filed of record in the case.

The County Commissioners, pursuant to an order of notice duly published, posted and served, by which all persons and corporations interested had due notice thereof, met to view the premises at the County Commissioners' Office, Plymouth, in said County on the eighth day of December A. D. 1953, at 1:30 o'clock in the afternoon, and after viewing the premises and hearing all persons and corporations who desired to be heard, they adjudicate and determine that common convenience and necessity require that the prayer of said petition be granted as hereafter set forth; no person or corporation then or at any other time objecting thereto.

And they continue and adjourn said proceedings from time to time for further consideration and to make return thereof, all persons and corporations interested having due notice thereof to a meeting of the County Commissioners held at their office in Plymouth on the twenty-fifth day of May A. D. 1954, when and where they proceed to complete said proceedings and make return thereof as follows, to wit:-

DESCRIPTION OF THE LINES OF A PART OF BAY ROAD IN THE TOWN OF DUXBURY, IN THE VICINITY OF WADSWORTH ROAD, ON THE NORTHERLY SIDE, FROM A POINT ABOUT 200 FEET EAST OF WADSWORTH ROAD TO A POINT ABOUT 600 FEET WEST OF WADSWORTH ROAD, AS LAID OUT BY THE COUNTY COMMISSIONERS UNDER PETITION OF THE SELECTMEN FILED AUGUST 4, 1953 AND DECREE NO. 1156.

Beginning at a county bound set in the present northerly line of part of Bay Road at a point nearly opposite Beechwood Lane at land of Wendell P. Blanchard, George Everett Sherman and John Francis Sherman and thence running north 30° 07' 30" west (Magnetic Meridian) fifteen and thirty-two hundredths (15.32) feet to a county bound, thence turning and running north 71° 37' 30" east through said land of Blanchard, Sherman and Sherman, through land of James C. Ingalls and through land of Nancy B. Tewksbury five hundred eighty-nine and fifty-four hundredths (589.54) feet to a county bound, thence running on a curve to the left on a radius of thirty (30.00) feet through said land of Tewksbury fifty-three and three

NO. 1156

RETURN OF LOCA-
TIONPART OF BAY ROAD,
DUXBURYMay 25, 1954

hundredths (53.03) feet to a county bound set in or near the westerly line of Indian Trail, thence running north $80^{\circ} 19' 55''$ east across Indian Trail and across Wadsworth Road fifty-four and forty-eight hundredths (54.48) feet to a county bound set in or near the easterly sideline of Wadsworth Road, thence running on a curve starting southeasterly and curving easterly and northeasterly on a radius of twenty-five (25.00) feet through land of Mary Gay forty-one and ninety hundredths (41.90) feet to a county bound and thence running north $71^{\circ} 37' 30''$ east through said land of Mary Gay one hundred fifty-nine and seventeen hundredths (159.17) feet to a county bound set under Decree No. 738.

And the easement over all the land lying between the above-described lines and the present northerly line as laid out under Decree No. 738 is hereby taken and laid out as a public highway, including the right to slope outside of said lines.

In the foregoing description, abutting property is stated as owned by those shown as owners on said plan, but it shall be understood that the reference in each case is to the land shown on said plan as owned by the person or persons named whoever in fact the owners may be.

For a further identification and a more particular description reference is hereby made to a plan entitled "Decree No. 1156. Plan of part of Bay Road, in the Town of Duxbury" as laid out by the County Commissioners under petition of the Selectmen filed August 4, 1953, drawn on a scale of forty (40.00) feet to an inch by Lewis W. Perkins, County Engineer, herewith filed and made a part of this decree.

The grade of the center of the above-described highway when fully completed in accordance with this decree is to conform to the grade of the said highway as at present constructed. Trees on the areas taken are not to be cut by the owners, but such trees as are designated by the County Commissioners will be cut into suitable lengths and deposited on other land of the owners by the contractor. If walls and fences are moved, the work will be done under construction without expense to owners. Owners of land taken as aforesaid are required to remove their buildings and other obstructions from the lands so taken within thirty days from the date of entry for construction.

The inhabitants of the town of Duxbury aforesaid, are hereby ordered to cause said highway to be constructed as aforesaid, made safe and convenient for the public travel, and to the acceptance of the County Commissioners before the twenty-fifth day of May A. D., 1956.

The sums hereinafter named are awarded to the persons and corporations over whose lands easements are taken for said highway or who suffer

damages on account thereof, to be paid from the Town Treasury as soon as said town shall enter upon and take possession of said lands for the purpose of construction, to wit:

<u>Parcel No.</u>	<u>Supposed Owner</u>	<u>Sq.Ft. Taken</u>	<u>Sq. Ft. Discontinued</u>	<u>Award</u>
1	Wendell P. Blanchard, George Everett Sherman & John Francis Sherman	1,545	---	\$15.00
2	James C. Ingalls	5,580	---	50.00
3	Nancy B. Tewksbury	2,255	---	50.00
4	Mary Gay	2,865	---	50.00

All names of owners herein given, although supposed to be correct are such only as matters of opinion and belief.

And said Commissioners order that the foregoing return be filed, accepted and recorded, and that an attested copy thereof be filed in the Registry of Deeds for the County of Plymouth and that an attested copy be transmitted to the Clerk of the Town of Duxbury within the limits of which town said highway described herein lies.

In Witness whereof, we hereunto set our hands and the seal of said County of Plymouth this twenty-fifth day of May in the year of our Lord nineteen hundred and fifty-four.

(seal)

Leo F. Nourse)
 Elva M. Bent) County
 Norman G. MacDonald) Commissioners

It is ORDERED, in accordance with notice of intent approved by the County Commissioners on May 18, 1954 and certificate of employment filed thereafter, that Evelyn M. Nicoll, of Hanson, be and hereby is appointed Telephone Operator at the Plymouth County Hospital, in Hanson, at the salary rate of \$2190.00 per annum plus \$90.00 partial maintenance (for one meal) or \$2280.00 per annum, effective May 17, 1954; said appointment to fill the vacancy caused by the resignation of Leona E. Martin on May 10, 1954 and the vacancy to be caused by the retirement of Minnie E. Black on June 30, 1954.

SALARY ORDER

APPOINT
E.M. NICOLL,
TEL. OPERATOR

PLYMOUTH COUNTY
HOSPITAL

June 1, 1954

Leo F. Nourse)
 Elva M. Bent) County
 Norman G. MacDonald) Commissioners

SALARY ORDER

APPOINT
J. J. PEPPER,
ASST. PHYSICIAN

PLYMOUTH COUNTY
HOSPITAL

June 8, 1954

It is ORDERED, in accordance with notice of intent approved by the County Commissioners on May 25, 1954 and certificate of employment filed thereafter, that John Joynson Pepper, of Hanson, be and hereby is appointed Assistant Physician at the Plymouth County Hospital, in Hanson, at the salary rate of \$4080.00 per annum plus \$360.00 full maintenance or \$4440.00 per annum, effective May 17, 1954; said appointment to fill the vacancy caused by the resignation of Raul Mothe.

Leo F. Nourse)
Elva M. Bent) County
Norman G. MacDonald) Commissioners

SALARY ORDER

RECLASSIFICATION
E. J. STEPHANSKY
TO HEAD NURSE

PLYMOUTH COUNTY
HOSPITAL

June 8, 1954

It is ORDERED, in accordance with notice of intent approved by the County Commissioners on May 25, 1954 and certificate of employment filed thereafter, that Eileen J. Stephansky, of Hanson, Graduate Nurse at the Plymouth County Hospital, in Hanson, be and hereby is reclassified as Head Nurse at the new salary rate of \$3030.00 per annum plus \$90.00 partial maintenance (for one meal), or \$3120.00 per annum, effective June 1, 1954.

Leo F. Nourse)
Elva M. Bent) County
Norman G. MacDonald) Commissioners

VOTE

AUTHORIZATION
TO BORROW

June 8, 1954

It was unanimously VOTED that Charles W. Williams, as he is County Treasurer, be and hereby is authorized to borrow the sum of \$150,000.00 on the credit of the County, in anticipation of and to be repaid from the County tax of the current year, 1954, giving therefor Tax Anticipation Note or Notes.

Leo F. Nourse)
Elva M. Bent) County
Norman G. MacDonald) Commissioners

The County Commissioners did under Decree No. 1111 on Leonard Street and part of Southworth Street, in the Town of Lakeville, award damages in the amount of \$10.00 on Parcel No. 13 to Paul A. Angers, Supposed Owner, and it is

ORDERED that there be paid from the County Treasury to Paul A. Angers, Supposed Owner, the additional award of \$103.00, upon application therefor; said additional award of \$103.00, payable from the County Treasury, together with the original award of \$10.00, payable from the County Treasury, making a total award of \$113.00, to be received by said Paul A. Angers, Supposed Owner, in full of all claims for damages on said Parcel No. 13, under Decree No. 1111, Leonard Street and part of Southworth Street, Lakeville.

Leo F. Nourse	}	County Commissioners
Elva M. Bent		
Norman G. MacDonald		

It is ORDERED, in accordance with Chapter 603 of the Acts and Resolves for 1954, that the Clerk forthwith issue warrants to will and require the sum of One Million, Twenty-two Thousand, Six Hundred One Dollars and Fifty-eight Cents (\$1,022,601.58) to be assessed and levied upon the inhabitants of the several Towns and one City in said County, according to the provisions of law and the basis of apportionment established under Chapter 559 of the Acts and Resolves for 1945, to be collected and paid into the Treasury of said County on or before the last day of October, 1954, in the following proportions:

Abington	\$ 23,499.37
Bridgewater	26,784.23
Brockton	284,519.24
Carver	11,370.66
Duxbury	30,827.13
East Bridgewater	20,214.51
Halifax	6,064.35
Hanover	19,456.47
Hanson	11,117.98
Hingham	69,234.70
Hull	65,191.80
Kingston	18,698.42
Lakeville	6,569.72
Marion	21,225.24
Marshfield	32,595.90
Mattapoisett	14,908.20
Middleborough	37,144.16
Norwell	9,601.89
Pembroke	12,634.07
Plymouth	92,734.07
Plympton	3,284.86
Rochester	6,064.35
Rockland	37,396.85
Scituate	53,821.14
Wareham	59,632.81
West Bridgewater	14,655.52
Whitman	33,352.94
Total	\$1,022,601.58

NO. 1111

ORDER

ADDITIONAL AWARD
PAUL A. ANGERS

LEONARD STREET &
PART OF SOUTH-
WORTH STREET,
LAKEVILLE

June 15, 1954

WARRANT

1954 COUNTY TAX

June 15, 1954

Leo F. Nourse	}	County Commissioners
Elva M. Bent		
Norman G. MacDonald		

VOTE
SELL TAX ANTI-
CIPATION NOTES
NOS. 662 TO 664
INCL.
June 15, 1954

It was unanimously VOTED to award temporary loan notes of the County of Plymouth, Massachusetts, in the sum of One Hundred and Fifty Thousand Dollars (\$150,000.00), issued in anticipation of the taxes of the year 1954, to the Home National Bank, of Brockton, Massachusetts, at .473% discount. These notes are dated June 15, 1954 and are payable November 17, 1954, to and at the Merchants National Bank of Boston, in Boston, Massachusetts. Said notes are numbered 662 to 664 inclusive (three notes at \$50,000.00), being in the aggregate of \$150,000.00. These notes will bear the certificate of the Director of Accounts, Boston, Massachusetts and are issued pursuant to the provisions of General Laws, Chapter 35, as amended, and Vote of the County Commissioners passed on June 8, 1954.

Leo F. Nourse	}	County Commissioners
Elva M. Bent		
Norman G. MacDonald		

ACCEPT BID
ROBERT B. BOWLER
DAIRY FEED &
FITTING RATION
JAIL & HOUSE OF
CORRECTION
June 22, 1954

It was VOTED to accept the bid of the Eastern States Farmers' Exchange Incorporated (Robert B. Bowler, local representative) to furnish the Plymouth County House of Correction with twenty-four ton of Dairy Feed (Sweepstakes) and twelve ton of Fitting Ration, billed at the current weekly price, F. O. B. car door siding, Plymouth.

Leo F. Nourse	}	County Commissioners
Elva M. Bent		
Norman G. MacDonald		

VOTE
AWARD CONTRACT
TO FURNISH COAL
TO PLYMOUTH
COUNTY HOUSE OF
CORRECTION TO
POCAHONTAS FUEL
COMPANY INC.
June 22, 1954

It was VOTED to award the contract for furnishing coal until April 30, 1955, in accordance with specifications, to the Plymouth County House of Correction, in Plymouth, to the Pocahontas Fuel Company Incorporated, of Salem, at \$12.30 per ton (of 2,000 lbs. each) for Pocahontas Special Run of Mine coal, supplied to Pocahontas from Mystic Wharf, in Charlestown, to be delivered at such times and in such quantities as may

be time-clock stamped at the dock and signed for at the Plymouth County House of Correction upon delivery and left at said House of Correction; all prices are subject to any increases or decreases in transportation rates, any governmental regulations that are now or may become effective or any contingency beyond the control of the said County of Plymouth and the said Pocahontas Fuel Company Incorporated that may affect the wholesale price, and is subject to the usual conditions of sale as regards strikes, car shortages, etc.

Leo F. Nourse)
Elva M. Bent) County
Norman G. MacDonald) Commissioners

It was VOTED to award the contract for furnishing the County of Plymouth with approximately 15,000 gallons of oil, to be delivered at the Plymouth County House of Correction, to Corvini's Oil Service, of North Plymouth, as follows:

#2 Fuel Oil at \$1.00 per hundred above the existing wholesale price at the time of delivery. (Today's delivered price \$10.75 per hundred--June 15, 1954).

Range Oil at \$1.00 per hundred above the existing wholesale cost at time of delivery. (Today's delivered price \$11.75 per hundred--June 15, 1954).

Printed meter slips to be furnished with all deliveries.

Leo F. Nourse)
Elva M. Bent) County
Norman G. MacDonald) Commissioners

It was VOTED to accept the bid of Bridgewater Ice & Coal Co., of Bridgewater, to furnish the Plymouth County Court House at Plymouth, Mass., with approximately 30,000 gallons of fuel oil, as follows:

#6 Fuel Oil at \$2.49 per barrel.

The price is subject to any increase or decrease made by the Petroleum Industry.

The contract to run from July 1, 1954 to April 30, 1955.

VOTE
TO AWARD CONTRACT
TO FURNISH HOUSE
OF CORRECTION
WITH RANGE AND
FUEL OIL

June 22, 1954

VOTE
ACCEPT BID
BRIDGEWATER ICE
& COAL CO.

FUEL OIL
PLYMOUTH COURT
HOUSE

June 22, 1954

Leo F. Nourse	}	County Commissioners
Elva M. Bent		
Norman G. MacDonald		

VOTE
AWARD CONTRACT
TO FURNISH COAL
TO BROCKTON
COURT HOUSE TO
CAMPELLO COAL
COMPANY
June 22, 1954

It was VOTED to award the contract for furnishing coal until April 30, 1955, in accordance with specifications, to the Brockton Court House, in Brockton, to the Campello Coal Company, of Campello, at \$15.00 per ton (of 2,000 lbs. each) for Beacon New River Run of Mine coal, supplied by the New England Coal and Coke Company, to be delivered at such times and in such quantities as may be ordered by the County; delivery ticket from the dock shall be time-clock stamped at the dock and signed for by the janitor of the Brockton Court House upon delivery and left with said janitor; all prices are subject to any increases or decreases in transportation rates, any governmental regulations that are now or may become effective or any contingency beyond the control of the said County of Plymouth and the said Campello Coal Company that may affect the whole-sale price, and is subject to the usual conditions of sale as regards strikes, car shortages, etc.

Leo F. Nourse	}	County Commissioners
Elva M. Bent		
Norman G. MacDonald		

VOTE
ACCEPT BID
W.R.SCHULTZ CO.,
INC.
FUEL OIL
HINGHAM COURT
HOUSE
June 22, 1954

It was VOTED to accept the bid of W. R. Schultz Co., Inc. of North Scituate, to furnish the Plymouth County Court House at Hingham, Mass., with approximately 4,000 gallons of fuel oil, as follows:

Retail posted price at time and place of delivery, less 1 1/2¢ per gallon.

#2 Fuel Oil, Manufactured by Socony Vacuum Oil Co., trademarked, Mobilheat.

Delivery--Automatic Degree day delivery.

Contract to run from July 1, 1954 to April 30, 1955.

Leo F. Nourse	}	County Commissioners
Elva M. Bent		
Norman G. MacDonald		

AGREEMENT FOR ALTERATIONS OF BRIDGE NO. 8.87 CARRYING NORTH STREET OVER THE RAILROAD RIGHT-OF-WAY IN THE TOWN OF MATTAPOISETT

ALTERATION AGREEMENT, BRIDGE 8.87.

NORTH STREET, MATTAPOISETT

Filed June 25, 1954

MEMORANDUM AGREEMENT made this 18th day of June 1954, by and between the TOWN OF MATTAPOISETT in the County of Plymouth (hereinafter called the Town), THE NEW YORK, NEW HAVEN AND HARTFORD RAILROAD COMPANY (hereinafter called the Railroad) and the COUNTY COMMISSIONERS of said County of Plymouth,

WITNESSETH:-

WHEREAS, the parties hereto are agreed that the security and convenience of the public require the alteration, widening, and partial relocation of North Street in said Town as it is carried over the abandoned railroad line by Overhead Bridge No. 8.87, also known as Rock Bridge;

NOW, THEREFORE, in consideration of the mutual promises hereby made, the Town, the Railroad, and the County Commissioners, being the only parties in interest, do hereby agree as follows:

1. All work shall be done substantially in compliance with the determinations of said County Commissioners dated 20 October 1953, except as such may be inconsistent herewith.
2. Any salvageable parts of said Bridge No. 8.87 are hereby given and transferred by the Railroad to the Town; the Town shall be responsible for the removal of plankings and stringers and for the disposal of all debris.
3. The Town may have and use whatever of the Railroad's right-of-way as is necessary to complete the work as aforesaid.
4. The Town hereby assumes and agrees to pay all the cost of the work to be done.
5. The Town hereby assumes and agrees to pay all the cost of future maintenance; and said Town and the County Commissioners agree to hold the Railroad harmless against any such future expense of maintenance.

IN WITNESS WHEREOF, the Town has caused its Selectmen, the Railroad has caused its officer, all duly authorized, to affix their signatures hereto and the County Commissioners have likewise set their hands on the day and year first written above.

TOWN OF MATTAPOISETT

Lester A. Crampton
Selectman

Manuel C. Linhares
Selectman

George S. White
Selectman

Approved as to form and legal sufficiency

Geo. H. Potter
For the Town

E. Jr.
For the Railroad

George C. P. Olsson
For the County Commissioners
(George C. P. Olsson)

THE NEW YORK, NEW HAVEN AND HARTFORD
RAILROAD COMPANY

By Patrick B. McGinnis
President

INHABITANTS OF THE COUNTY OF PLYMOUTH
By

Leo F. Nourse
(Leo F. Nourse)

Elva M. Bent
(Elva M. Bent)

Norman G. MacDonald
(Norman G. MacDonald)

County
Commissioners

NO. 1125

ORDER

REIMBURSEMENT OF
ONE-HALF AWARDS

ELMER STREET,
PEMBROKE

June 29, 1954

ORDERED that there be paid from the County Treasury to the Treasurer of the Town of Pembroke the sum of Thirteen Dollars (\$13.00) one-half the amount payable from the Treasury of said Town as awards for damage caused by the taking of land on Elmer Street in said Town, under the provisions of Decree No. 1125.

Leo F. Nourse
Elva M. Bent
Norman G. MacDonald } County
Commissioners

NO. 1125

WARRANT

AWARDS ON ELMER
STREET, PEMBROKE

June 29, 1954

It is ORDERED that there be paid from the Treasury of the Town of Pembroke to the following persons, on application therefor, the amounts named as awards for damage caused by the taking of land on Elmer Street in said Town, under the provisions of Decree No. 1125.

<u>Parcel No.</u>	<u>Supposed Owner</u>	<u>Supposed Mortgagee</u>	<u>Award</u>
1	Fred S. Gould & Kathryn F. Gould	Whitman Savings Bank	\$ 2.00
2	Pleasant Alexander	Plymouth Savings Bank	10.00
3,4&6	United Cape Cod Cranberry Company	Harry E. Hogan	3.00
7	United Cape Cod Cranberry Company, Ralph C. MacGown & Cora K. MacGown		1.00
8	Daniel R. Lane & Margaret F. Lane		<u>10.00</u>
Total			<u>.\$26.00</u>

Leo F. Nourse
Elva M. Bent
Norman G. MacDonald } County
Commissioners

It is ORDERED that there be paid from the Treasury of the Town of Abington to the following persons, on application therefor, the amounts named as awards for damage caused by the taking of land on part of Groveland Street in said Town, under the provisions of Decree No. 1155:

NO. 1155

WARRANT
AWARDS ON PART
OF GROVELAND ST.,
ABINGTON

June 29, 1954

<u>Parcel No.</u>	<u>Supposed Owner</u>	<u>Supposed Mortgagee</u>	<u>Award</u>
1	Kenneth L. Chase & Jean B. Chase (Lnd.Ct.Cert.#9066 & Plan #7797A)	Wollaston Federal Savings & Loan Association	\$ 25.00
2	Albert D. Edwards & Clara W. Edwards	Crescent Credit Union	10.00
3	Dwight W. Ware		<u>5.00</u>
Total.			\$ 40.00

Leo F. Nourse)
 Elva M. Bent) County
 Norman G. MacDonald)
 Commissioners

It is ORDERED that there be paid from the Treasury of the Town of Duxbury to the following persons, on application therefor, the amounts named as awards for damage caused by the taking of land on part of Bay Road in said Town, under the provisions of Decree No. 1156:

NO. 1156

WARRANT
AWARDS ON PART
OF BAY ROAD,
DUXBURY

June 29, 1954

<u>Parcel No.</u>	<u>Supposed Owner</u>	<u>Supposed Mortgagee</u>	<u>Award</u>
1	Wendell P. Blanchard, George Everett Sherman & John Francis Sherman		\$ 15.00
2	James C. Ingalls		50.00
3	Stanshore Construction Co., Inc.	Merchants Co-operative Bank Lionel D. Greene & Moses I. Richman	50.00 <u>50.00</u>
4	Mary Gay		<u>50.00</u>
Total.			\$165.00

Leo F. Nourse)
 Elva M. Bent) County
 Norman G. MacDonald)
 Commissioners

It is ORDERED, in accordance with notice of intent approved by the County Commissioners on January 26, 1954 and certificate of employment filed thereafter, that Beverly E. Black, of Plymouth, be and hereby is appointed to the new position of Temporary Junior Clerk in the County Commissioners' office, in Plymouth, at the salary rate of \$2280.00 per annum, effective June 28, 1954.

SALARY ORDER
APPOINT
B. E. BLACK,
TEMP. JUNIOR CLERK

COUNTY COMMIS-
SIONERS' OFFICE

June 29, 1954

Leo F. Nourse	}	County Commissioners
Elva M. Bent		
Norman G. MacDonald		

SALARY ORDER
APPOINT
J.L.BRENNER,
TEMP. JUNIOR CLERK
CLERK OF COURTS'
OFFICE
June 29, 1954

It is ORDERED, in accordance with notice of intent approved by the County Commissioners on May 4, 1954 and certificate of employment filed thereafter, that Jeanette Lena Brenner, of Plymouth, be and hereby is appointed Temporary Junior Clerk in the office of the Clerk of Courts, in Plymouth, on a part-time basis (approximately two and one-half or three hours daily, including Saturdays), at the salary rate of \$2280.00 per annum (\$1.1647 per hour), effective April 21, 1954 through June 30, 1954; said appointment to fill the vacancy which will be caused by the resignation of Pauline A. Zanello in 1955.

Leo F. Nourse	}	County Commissioners
Elva M. Bent		
Norman G. MacDonald		

SALARY ORDER
AMEND ORDER OF
MARCH 30, 1954
APPOINT
L.C.BRIGIDA,
TEMP. JUNIOR CLERK
CLERK OF COURTS'
OFFICE
June 29, 1954

Voted to amend salary order of March 30, 1954 to read as follows:
 It is ORDERED, in accordance with notice of intent approved by the County Commissioners on March 16, 1954 and certificate of employment filed thereafter, that Lena Christine Brigida, of Plymouth, be and hereby is appointed Temporary Junior Clerk in the office of the Clerk of Courts, in Plymouth, on a part-time basis (approximately two and one-half or three hours daily, including Saturdays), at the salary rate of \$2280.00 per annum (\$1.1647 per hour), effective March 15, 1954 through June 30, 1954; said appointment to fill the vacancy which will be caused by the resignation of Pauline A. Zanello in 1955.

Leo F. Nourse	}	County Commissioners
Elva M. Bent		
Norman G. MacDonald		

SALARY ORDER
RECLASSIFICATION
M.WILLIAMS TO
SENIOR CLERK
CLERK'S OFFICE,
DISTRICT COURT OF
BROCKTON
June 29, 1954

It is ORDERED, in accordance with notice of intent approved by the County Commissioners on May 4, 1954 and certificate of employment filed thereafter, that Marilyn Williams, Junior Clerk in the office of the Clerk

of the District Court of Brockton, be and hereby is reclassified to the new position of Senior Clerk, at the new salary rate of \$2,760.00 per annum, effective July 1, 1954.

Leo F. Nourse	}	County Commissioners
Elva M. Bent		
Norman G. MacDonald		

It is ORDERED, in accordance with notice of intent approved by the County Commissioners on May 18, 1954 and certificate of employment filed thereafter, that Leah A. Lillich, Junior Clerk in the office of the Clerk of the Third District Court of Plymouth, be and hereby is reclassified to the new position of Senior Clerk, at the new salary rate of \$2,760.00 per annum, effective July 1, 1954.

Leo F. Nourse	}	County Commissioners
Elva M. Bent		
Norman G. MacDonald		

It is ORDERED, in accordance with notice of intent approved by the County Commissioners on May 18, 1954 and certificate of employment filed thereafter, that Viola F. Barron, of Kingston, be and hereby is appointed Junior Clerk in the office of the Clerk of the Third District Court of Plymouth, in Plymouth, at the salary rate of \$2340.00 per annum, effective July 1, 1954.

Leo F. Nourse	}	County Commissioners
Elva M. Bent		
Norman G. MacDonald		

It is ORDERED, in accordance with notice of intent approved by the County Commissioners on June 8, 1954 and certificate of employment filed thereafter, that Nancy Irwin, of Whitman, be and hereby is appointed Bacteriologist at the Plymouth County Hospital, in Hanson, at the salary rate of \$3210.00 per annum plus \$90.00 partial maintenance (for one meal) or \$3300.00 per annum, effective June 14, 1954; said appointment to fill the vacancy caused by the discharge of John E. Cornish.

SALARY ORDER
RECLASSIFICATION
L.A.LILLICH TO
SENIOR CLERK
CLERK'S OFFICE,
THIRD DISTRICT
COURT
June 29, 1954

SALARY ORDER
APPOINT
V.F.BARRON,
JUNIOR CLERK
CLERK'S OFFICE,
THIRD DISTRICT
COURT
June 29, 1954

SALARY ORDER
APPOINT N.IRWIN,
BACTERIOLOGIST
PLYMOUTH COUNTY
HOSPITAL
June 29, 1954

Leo F. Nourse	}	County Commissioners
Elva M. Bent		
Norman G. MacDonald		

NO. 1156

ORDER

AMENDED AWARDS
AS TO OWNERS

PART OF BAY ROAD
DUXBURY

June 29, 1954

ORDERED that the taking of land and awards for damages made under the provisions of Decree No. 1156 for the relocation of part of Bay Road in the Town of Duxbury so far as the following named parties are concerned be amended as follows:

<u>Parcel No.</u>	<u>Former Supposed Owner</u>	<u>Present Supposed Owner</u>
3	Nancy B. Tewksbury	Stanshore Construction Co., Inc.

Leo F. Nourse	}	County Commissioners
Elva M. Bent		
Norman G. MacDonald		

VOTE

ACCEPT BID
H.A. BOYER & SONS

PAINTING

PLYMOUTH COURT
HOUSE

June 29, 1954

VOTED to accept the bid of Harold A. Boyer & Sons, of Plymouth, for painting at the Plymouth Court House in accordance with specifications, in the sum of \$2250.00.

Leo F. Nourse	}	County Commissioners
Elva M. Bent		
Norman G. MacDonald		

VOTE

ACCEPT BID
E.H. ROBICHAUD

GUTTER WORK

PLYMOUTH COURT
HOUSE

June 29, 1954

VOTED to accept the bid of Edward H. Robichaud, of Manomet, for gutter work in accordance with specifications, in the sum of \$1152.00.

Leo F. Nourse	}	County Commissioners
Elva M. Bent		
Norman G. MacDonald		

ORDER

AID. TOWN OF
KINGSTON
TOWN WHARF

July 6, 1954

ORDERED paid from the County Treasury to the Treasurer of the Town of Kingston the sum of One Thousand, Five Hundred Dollars (\$1,500.00) as aid in the work being done at the Town Wharf in said Town, in accordance with our vote of this date.

Leo F. Nourse	}	County Commissioners
Elva M. Bent		
Norman G. MacDonald		

VOTED, in accordance with the provisions of Chapter 566 of the Acts of 1954, to increase the salaries of certain employees in accordance with the following schedule, effective July 1, 1954:

VOTE
INCREASE SALARIES - CERTAIN EMPLOYEES
July 6, 1954

<u>Name</u>	<u>Classification</u>	<u>New Rate</u>
Clerk of Courts' Office:		
Mildred M. Dickinson	Principal Clerk	\$3720.
Pauline A. Zanello	Senior Clerk	3120.
County Treasurer's Office:		
Mary R. Valeriani	Principal Clerk	3480.
Beulah D. Harris	Senior Clerk(2/3)	2000.
Registry of Deeds:		
Frank E. Parris	Asst. Register of Deeds	5280.
Iride A. Guerra	Head Clerk	4500.
Audrey M. Maloon	Photostat Operator	3900.
Ida W. Hall	Principal Clerk	3840.
Harriet B. Sturtevant	Supervising Clerk	3720.
Marion W. Reed	Senior Clerk	3480.
Iride Bonzagni	Senior Clerk	3360.
Cynthia E.M. Bernagozzi	Asst. Photostat Operator	3240.
Elizabeth H. Thomas	Junior Clerk	3000.
Marion H. Robbins	Junior Clerk	2760.
Eunice A. Ruffini	Junior Clerk	2760.
Laura A. Fornaciari	Junior Clerk	2760.
Ann Rose	Junior Clerk	2640.
Raymond H. LaForest	Junior Clerk	2580.
Mildred A. Gilli	Junior Clerk	2400.
Dorothy H. Savery	Senior Clerk	2880.
Superior Court Probation Office: (Like amount to be paid by Norfolk County)		
Edna M. Shilcock	Senior Clerk(1/2)	1740.
Irene T. Jones	Senior Clerk(1/2)	1440.
Probate Court:		
Harold E. MacNeill	Probate Court Officer	3720.
District Court of Brockton:		
Gino M. Pieroni	Court Officer	3720.
Jean L. Goldie	Principal Clerk	3480.
Brockton Probation Office:		
A. Maud Turner	Principal Clerk	3600.
Gladys E. Bergstrom	Senior Clerk	3000.
Fourth Probation Office:		
Sarah A. Sheehy	Senior Clerk	3120.
Third District Court:		
Leah A. Lillich	Senior Clerk	2880.
Jail & House of Correction:		
David J. Dale	Deputy Master	4860.+M
Willis E. Brewster	Farm Superintendent	4440.
Walter D. Melevsky	Head Clerk	4320.+M
Charles H. Burgess	Senior Prison Guard	4260.
William W. Baker	Senior Prison Guard (Temp.)	4020.
Francis S. Goodick	Senior Prison Guard	4140.
John J. Scheid	Prison Guard	3780.+M
Ralph H. Wheeler	Prison Guard	3960.
C. Alton Nelson	Prison Guard	3960.

<u>Name</u>	<u>Classification</u>	<u>New Rate</u>
Jail & House of Correction: (cont.)		
Frank Monish	Prison Guard	\$3960.
O. Arrigo Guidoboni	Prison Guard	3780.+M
David L. Brewer	Prison Guard	3960.
Clifton P. Burgess	Prison Guard	3960.
George A. Ward	Prison Guard	3960.
Gottfried Ryll	Prison Guard	3960.
Harold F. Battles	Prison Guard	3840.
Benjamin P. Lovell	Prison Guard	3720.
James H. Raymond	Prison Guard	3720.
Robert L. Woodward	Prison Guard	3720.
Gunnar G. Nelson	Prison Guard	3720.
Donald L. Sauer	Prison Guard	3720.
John W. Parmenter	Prison Guard	3720.
Ernest C. Dunham	Prison Guard	3600.
Plymouth Buildings:		
Howard F. Neal	Building Custodian	4320.
Frank D. Bent	Janitor	3600.
Brockton Court House:		
Frank Beverly	Head Janitor	3780.
Frederick L. Whitcomb	Janitor	3480.
Albert G. DeHay	Janitor	3360.
Doris E. Pike	Telephone Operator (1/2)	1440.
A. Laura Holmes	Telephone Operator (1/2)	1440.
Hingham Court House:		
Robert J. Jackson	Janitor	3600.
County Aid to Agriculture:		
Joseph T. Brown	County Agent-Manager	6420.
Betsy D. Pool	Asst. Home Demonstration Agt.	3300.
Robert B. Ewing	4-H Club Agent	5100.
Nancy E. McLaughlin	Asst. 4-H Club Agent	3300.
Josephine A. Buckley	Principal Clerk	3840.
Contributory Retirement System:		
L. Annie Wood	Principal Clerk	3480.
Beulah D. Harris	Senior Clerk (1/3)	1000.
Mary A. Raymond	Junior Clerk	2880.
Bureau of Criminal Investigation and Police Training School:		
Howard F. Levings	Criminal Identification Off.	4380.
Beatrice T. Harley	Junior Clerk	2580.
Leo F. Nourse	} County Commissioners	
Elva M. Bent		
Norman G. MacDonald		

VOTE

INCREASE SALARIES - CERTAIN EMPLOYEES, PLYMOUTH COUNTY HOSPITAL

July 6, 1954.

VOTED, in accordance with the provisions of Chapter 566 of the Acts of 1954, to increase the salaries of certain employees of the Plymouth County Hospital in accordance with the following schedule, effective July 1, 1954:

<u>Name</u>	<u>Classification</u>	<u>New Rate</u>
James M. Converse	Steward & Supt. of Maint.	\$5160. M
Earle J. Fucillo	Principal Clerk	3750. 1M
Caroline M. Ward	X-ray Tech.	3450. 1M
Nancy Ibbitson	Tel. Operator	2790. 1M
Fred R. Brown	Chief Eng.	4710. 1M
Albert W. Cairns	Asst. Eng.	3990. 1M
William R. Besse	Fireman	3630. 1M
Frederick E. Nelson	Fireman	3630. 1M

<u>Name</u>	<u>Classification</u>	<u>New Rate</u>
Elton T. Hayward	Fireman	\$3720.
Roberta Ingram	Dietitian	3480.
Richard E. Hanna	Kitchen Helper	2490. 1M
Robert J. Black	Head Launderer	3570. 1M
Carrie R. Sumpter	Launderer	3090. 1M
Ethel Bearce	Laundry Worker	2850. 1M
Leona McCormack	Laundry Worker	2820.
Arthur D. Champlin	San. Maint. Fore.	4020.
Edward C. Burchett	Mech. Hdy. Man	3750. 1M
Vernon C. Mathews	Mech. Hdy. Man	3630. 1M
Lloyd A. Boyden	Head Farmer	3660.
Raymond L. Brown	Groundskeeper	3180.
Myron R. Clark	"	3180.
George O. Church	Painter	3960.
Charles Monegan	"	3840.
Robert F. Brown	"	3840.
John E. Potter	"	3840.
Loretta Wood	Maid	2940.
Florence Cloutier	"	2580. M
Ethel Raymond	"	2580. M
Lucy Monegan	"	2700.
Elaine Reid	"	2700.
Leland S. Smith	Porter	2850. 1M
Parker B. Chandler	"	2610. 1M
Oscar A. Farias	Asst. Physician	4440. M
Mary O. Niles	Head Nurse	3630. 1M
Elizabeth Beach	Grad. Nurse	3120. M
Gladys Wolfsberg	Laboratory Tech.	3030. 1M
Carl G. Holton	Charge Atten.	3030. 1M
Jeanette M. Chisholm	Att. Nurse Lic.	2910. 1M
Caroline E. Tillinghast	" "	2640. M
Agnes Martin	" "	2640. M
Anna Coutts	" "	2910. 1M
Evelyn P. Townsend	" "	2520. M
Dora Dowe	" "	2520. M
Annie Wadsworth	Att. Nurse	2520. M
Dorothy Remick	" "	2400. M
Gertrude Paulding	" "	2580. 2M
Vivian G. Zink	" "	2400. M
Marguerite Ruel	" "	2670. 1M
George Nute	" "	2670. 1M
I. Josephine Hazard	" "	2670. 1M
Elizabeth Nason	Student Nurse	2550. 1M
Roberta Pierce	" "	2130. 1M
Warren C. Ellis	Asst. Cook	2730. 1M

Leo F. Nourse)
 Elva M. Bent) County
 Norman G. MacDonald) Commissioners

It is ORDERED, in accordance with notice of intent approved by the County Commissioners on June 22, 1954 and certificate of employment filed thereafter, that L. Christine Brigida, of Plymouth, be and hereby is appointed Temporary Junior Clerk in the office of the Clerk of Courts, in Plymouth, at the salary rate of \$2280.00 per annum, effective June 21, 1954; said appointment to fill the vacancy which will be caused by the resignation of Pauline A. Zanello in 1955.

Leo F. Nourse)
 Elva M. Bent) County
 Norman G. MacDonald) Commissioners

SALARY ORDER
APPOINT
L.C. BRIGIDA
TEMP. JUNIOR CLERK
CLERK OF COURTS'
OFFICE
July 6, 1954

SALARY ORDER

APPOINT
J.L. BRENNER
TEMP. JUNIOR CLERK
CLERK OF COURTS'
OFFICE

July 6, 1954

It is ORDERED, in accordance with notice of intent approved by the County Commissioners on June 22, 1954 and certificate of employment filed thereafter, that Jeanette L. Brenner, of Plymouth, be and hereby is appointed Temporary Junior Clerk in the office of the Clerk of Courts, in Plymouth, at the salary rate of \$2280.00 per annum, effective June 21, 1954; said appointment to fill the vacancy which will be caused by the resignation of Pauline A. Zanello in 1955.

Leo F. Nourse }
Elva M. Bent } County
Norman G. MacDonald } Commissioners

SALARY ORDER

APPOINT
A.E. HELEEN
JUNIOR CLERK

REGISTRY OF
DEEDS

July 6, 1954

It is ORDERED, in accordance with notice of intent approved by the County Commissioners on June 29, 1954 and certificate of employment filed thereafter, that Ailie E. Heleen, of West Wareham, be and hereby is appointed to the new position of Junior Clerk in the Registry of Deeds, in Plymouth, at the salary rate of \$2280.00 per annum, effective July 1, 1954.

Leo F. Nourse }
Elva M. Bent } County
Norman G. MacDonald } Commissioners

SALARY ORDER

APPOINT
M.L. RAYMOND
JUNIOR CLERK

REGISTRY OF
DEEDS

July 6, 1954

It is ORDERED, in accordance with notice of intent approved by the County Commissioners on June 29, 1954 and certificate of employment filed thereafter, that Marjorie L. Raymond, of Plymouth, be and hereby is appointed to the new position of Junior Clerk in the Registry of Deeds, in Plymouth, at the salary rate of \$2280.00 per annum, effective July 1, 1954.

Leo F. Nourse }
Elva M. Bent } County
Norman G. MacDonald } Commissioners

SALARY ORDER

APPOINT
L.A. ZANELLO
JUNIOR CLERK

REGISTRY OF
DEEDS

July 6, 1954

It is ORDERED, in accordance with notice of intent approved by the County Commissioners on June 29, 1954 and certificate of employment filed thereafter, that Lucille A. Zanello, of Plymouth, be and hereby is appointed to the new position of Junior Clerk in the Registry of Deeds, in Plymouth, at the salary rate of \$2280.00 per annum, effective July 1, 1954.

Leo F. Nourse	}	County Commissioners
Elva M. Bent		
Norman G. MacDonald		

VOTED to aid the Town of Kingston by contributing the sum of One Thousand, Five Hundred Dollars (\$1,500.00) as aid in the work being done at the Town Wharf in said Town; said amount to be matched by a similar sum from the Town of Kingston.

VOTE
AID, TOWN OF
KINGSTON
TOWN WHARF
July 6, 1954

Leo F. Nourse	}	County Commissioners
Elva M. Bent		
Norman G. MacDonald		

WHEREAS the condition of the cupola, certain window frames and other wooden trim at the Plymouth Court House is in need of immediate repairs and that the nature of the work is such that a proper estimate can not be made for advertising purposes,

VOTE
REPAIRS AT
PLYMOUTH COURT
HOUSE
DAY LABOR
July 6, 1954

It is therefore VOTED, without advertising, that James Radcliffe, of Plymouth, be and hereby is employed by the day to make the necessary repairs without delay, under direction of the County Commissioners, as the good of the County requires.

Leo F. Nourse	}	County Commissioners
Elva M. Bent		
Norman G. MacDonald		

WHEREAS emergency repairs to the pump at the well at the House of Correction are necessary immediately and that the nature of the work is such that a proper estimate can not be made for advertising purposes,

VOTE
REPAIR PUMP FOR
WELL AT JAIL &
HOUSE OF
CORRECTION
DAY LABOR
July 6, 1954

It is therefore VOTED, without advertising, that the Aetna Engineering Company, of Hanover, be and hereby is employed by the day to make the necessary repairs without delay, under direction of the County Commissioners, as the good of the County requires.

Leo F. Nourse }
 Elva M. Bent } County
 Norman G. MacDonald } Commissioners

NO. 1130

WARRANT

AWARDS ON PART
OF NORTH STREET,
MATTAPOISETT

July 13, 1954

It is ORDERED that there be paid from the Treasury of the Town of Mattapoisett to the following persons, on application therefor, the amounts named as awards for damage caused by the taking of land on part of North Street in said Town, under the provisions of Decree No. 1130:

<u>Parcel No.</u>	<u>Supposed Owner</u>	<u>Supposed Mortgagee</u>	<u>Award</u>
9	Joseph L. Collins & Gertrude C. Collins	Fairhaven Institution for Savings	\$ 17.00
11	G. Raymond Lamarre & Hilda R. Lamarre	New Bedford Five Cents Savings Bank	40.00
37	Hazelle Lomax Ferguson	Fairhaven Institution for Savings	15.00
39	Thaddeus Walega		1.00
40	Thaddeus Walega & Ida Walega	National Bank of Fairhaven	17.50
41&42	Lemuel LeBaron Dexter		44.40
43&44	Jeremiah Leonard Randall		13.05
Total.			\$147.95

Leo F. Nourse }
 Elva M. Bent } County
 Norman G. MacDonald } Commissioners

SALARY ORDER

RECLASSIFICATION
F.L. WHITCOMB
TO HEAD JANITOR

BROCKTON COURT
HOUSE

July 13, 1954

It is ORDERED, in accordance with notice of intent approved by the County Commissioners on June 29, 1954 and certificate of employment filed thereafter, that Frederick L. Whitcomb, Janitor at the Brockton Court House, be and hereby is reclassified as Head Janitor at the Brockton Court House, at the salary rate of \$3660.00 per annum, effective July 1, 1954; said promotion to fill the vacancy caused by the retirement of Frank Beverly on July 31, 1954.

Leo F. Nourse }
 Elva M. Bent } County
 Norman G. MacDonald } Commissioners

It is ORDERED, in accordance with notice of intent approved by the County Commissioners on June 29, 1954 and certificate of employment filed thereafter, that Phyllis E. Oliver, of Brockton, be and hereby is appointed Temporary Junior Clerk for County Aid to Agriculture, at the salary rate of \$2280.00 per annum, effective June 28, 1954; said appointment to fill the vacancy caused by the resignation of Madeline E. Perrault.

Leo F. Nourse }
Elva M. Bent } County
Norman G. MacDonald } Commissioners

SALARY ORDER
APPOINT
P.E. OLIVER
TEMP. JR. CLERK
COUNTY AID TO
AGRICULTURE
July 13, 1954

It is ORDERED, in accordance with notice of intent approved by the County Commissioners on June 29, 1954 and certificate of employment filed thereafter, that Phyllis E. Oliver, of Brockton, be and hereby is appointed Junior Clerk for County Aid to Agriculture, at the salary rate of \$2280.00 per annum, effective July 16, 1954; said appointment to fill the vacancy caused by the resignation of Madeline E. Perrault.

Leo F. Nourse }
Elva M. Bent } County
Norman G. MacDonald } Commissioners

SALARY ORDER
APPOINT
P.E. OLIVER
JUNIOR CLERK
COUNTY AID TO
AGRICULTURE
July 13, 1954

It was VOTED to accept the bid of the Dwinell-Wright Company, of Boston, Mass., to furnish the Plymouth County House of Correction with 300 lbs. of Coffee, packed in 25-lb. cases, bulk, at \$1.01 per pound, less 2% fifteen days, freight prepaid, and 50 lbs. of Tea, bulk, Special Orange Pekoe & Pekoe, at 60¢ per pound net, to be delivered as ordered.

Leo F. Nourse }
Elva M. Bent } County
Norman G. MacDonald } Commissioners

ACCEPT BID.
DWINELL-WRIGHT
COMPANY
COFFEE & TEA
JAIL & HOUSE OF
CORRECTION
July 13, 1954

It was VOTED to accept the bid of Louis Knife & Son, of North Plymouth, Mass., to furnish the Plymouth County House of Correction with Flour and Sugar, as listed below:

25 bags (100 lbs.) Gold Medal Bread Flour @ \$7.30 per cwt.

ACCEPT BID.
LOUIS KNIFE & SON
FLOUR & SUGAR
JAIL & HOUSE OF
CORRECTION
July 13, 1954

15 bags (100 lbs.) Pastry Flour @ \$5.75 per cwt.
 10 bags (100 lbs.) Granulated Sugar @ \$9.00 per cwt.
 1 bag (100 lbs.) Confectioners Sugar @ \$9.30 per cwt.

Leo F. Nourse }
 Elva M. Bent } County
 Norman G. MacDonald } Commissioners

ACCEPT BID.
JOE LOWE
CORPORATION

DONUT MIX

JAIL & HOUSE OF
CORRECTION

July 13, 1954

It was VOTED to accept the bid of Joe Lowe Corporation, of New York, to furnish the Plymouth County House of Correction with 10/100 lb. bags Universal Donut Mix @ 14¢ per lb.

Leo F. Nourse }
 Elva M. Bent } County
 Norman G. MacDonald } Commissioners

ACCEPT BID.
M. STOLL & CO., INC.

GROCERIES

JAIL & HOUSE OF
CORRECTION

July 13, 1954

It was VOTED to accept the bid of M. Stoll & Co., Inc., of Boston, Mass., to furnish the Plymouth County House of Correction with Groceries, as listed below; terms: Net:

20 cases 48/T Evaporated Milk	5.38 Case
4 5 Gallon Tins Pure Salad Oil (Pure Winterized Cottonseed)	8.69 Tin
4 100s N. Y. Pea Beans	12.44 Bag
5 cases 6-10 Fcy Tomato Catsup	5.47 Case
5 cases 4-Gals. Stuart Mayonnaise	7.72 Case
10 cases 6-10 X. St. Cut Green Beans	5.28 Case
5 cases 6-10 Stuart Cut Wax Beans	4.96 Case
10 cases 6-10 X. St. Sweet Peas	4.59 Case
10 cases 6-10 Stuart Tomato Puree	3.58 Case
5 cases 6-10 Stuart Heavy Pack Tomatoes	4.88 Case
5 cases 4-Gals. Cider Vinegar	2.56 Case

Leo F. Nourse }
 Elva M. Bent } County
 Norman G. MacDonald } Commissioners

NO. 1137

ORDER

REIMBURSEMENT OF
ONE-HALF AWARDS

PART OF MAIN
STREET, NORWELL

July 20, 1954

ORDERED that there be paid from the County Treasury to the Treasurer of the Town of Norwell the sum of Two Hundred Seventy-three Dollars and Fifty Cents (\$273.50) one-half the amount payable from the Treasury of said Town as awards for damage caused by the taking of land on part of Main Street in said Town, under the provisions of Decree No. 1137.

Leo F. Nourse	}	County Commissioners
Elva M. Bent		
Norman G. MacDonald		

It is ORDERED that there be paid from the Treasury of the Town of Norwell to the following persons, on application therefor, the amounts named as awards for damage caused by the taking of land on part of Main Street, in said Town, under the provisions of Decree No. 1137:

NO. 1137
WARRANT
AWARDS ON PART
OF MAIN STREET,
NORWELL
July 20, 1954

<u>Parcel No.</u>	<u>Supposed Owner</u>	<u>Supposed Mortgagee</u>	<u>Award</u>
1	Raymond S. Rawcliffe & Ina Belle Rawcliffe (Wall to be moved under construction)	Boston Five Cents Savings Bank	\$ 5.00
16	Francis E. MacFarlane & Marjorie G. MacFarlane		1.00
17	Thomas P. McNiff & Helen D. McNiff	Wollaston Federal Savings & Loan Association	5.00
19	Frederic Main Johnson & Edna Johnson	Hingham Institution for Savings	5.00
23&25	Estate of Edith W. Turner (Wall to be moved under construction on Parcel 23)		10.00
26	William A. Gemelli & Virginia M. Gemelli		1.00
27	Marion G. Baird	Randolph Savings Bank	25.00
30	George H. Emerson & Dorothy F. Emerson	Merchants Co-operative Bank	35.00
32	Alice K. Henderson		1.00
33	Samuel C. Lukens & Jean S. Lukens	Boston Five Cents Savings Bank	25.00
34	William O. Henderson		5.00
36	Constance Dillon		3.00
37	Walter F. Whitcomb, Madeleine F. Whitcomb & Emma Jane Turner Damon		3.00
38	Harry S. Fitzgerald & Arleen M. Fitzgerald	Franklin Savings Bank of the City of Boston	50.00
39	William Henry Russell Goudey & Melva Porter Goudey (Wall to be moved under construction)		35.00
40	Anna S. Johnson		1.00
41	Sanborn Vincent & Priscilla T. Vincent	South Scituate Savings Bank	25.00
42	James H. Barnard		10.00
43	Raymond G. Vinal & Thelma M. Vinal	Rockland Trust Company, Trustees u/w Frank L. Thomas	1.00
46	William Turner & Jane Turner	South Scituate Savings Bank	50.00
48&49	Harold G. Dutton & G. Alice Dutton		50.00
50	Earl Maxwell Prest & Signe Marie Prest	South Scituate Savings Bank	1.00
51	Harold G. Dutton & G. Alice Dutton	South Scituate Savings Bank	25.00
53	Frederick S. Burns & Josephine L. Burns	South Scituate Savings Bank	25.00
54	Douglas A. Donahue & Dorothy A. Donahue	Quincy Co-operative Bank	10.00
55	John M. Goodnow & Catherine S. Goodnow		5.00
56	Howard A. Delano & Lillian P. Delano		10.00
57	N. Edwin Covell & Ruth R. Covell	Boston Five Cents Savings Bank	25.00
58	Kenneth D. McLennan		5.00

<u>Parcel No.</u>	<u>Supposed Owner</u>	<u>Supposed Mortgagee</u>	<u>Award</u>
59	John H. Chipman & Mildred B. Chipman	Suffolk Savings Bank for Seamen & Others	\$ 5.00
60	Mary E. McLennan		10.00
61	Marion L. Arnold		1.00
63	Henry C. Ford		10.00
68D	Jonathan Story & Ione Story		10.00
72	James D. Brokaw & Lillian L. Brokaw	Boston Five Cents Savings Bank	10.00
74	Lucy S. Williams & Florence M. Williams		1.00
76	Miriam Delano Manning	Merchants Co-operative Bank	1.00
77	Horace W. Cook & Betty M. Cook	Boston Federal Savings & Loan Association	1.00
85	Davis L. Blanchard & Dorothy B. Blanchard	Suffolk Savings Bank for Seamen & Others	1.00
86	Robert J. Gould & Janet E. Gould	Boston Federal Savings & Loan Association	25.00
87	W. Prescott Cann & Marion F. Cann	Cohasset Savings Bank	5.00
88	Alice W. Everett, Helen W. MacNeill, Mildred W. Briggs, George L. Webster & Stephen C. Webster, Jr.		5.00
89	Arthur R. Kimpton		10.00
Total			\$547.00

Leo F. Nourse)
)
 Elva M. Bent)
)
 Norman G. MacDonald) County
) Commissioners

NO. 1137

ORDER

AMENDED AWARDS
AS TO OWNERS,
TAKINGS, DIS-
CONTINUANCES
AND AWARDS

PART OF MAIN
STREET, NORWELL

July 20, 1954

ORDERED that the taking of land and awards for damages made under the provisions of Decree No. 1137 for the relocation of part of Main Street in the Town of Norwell so far as the following named parties are concerned be amended as follows:

<u>Parcel No.</u>	<u>Former Supposed Owner</u>	<u>Former Taking</u>	<u>Former Discon- tinuance</u>	<u>Former Award</u>
23	Edith W. Turner			
25	Edith W. Turner			
54	Harold G. Dutton			
68	Estate of Mary Wellington Story	550	1,220	\$ 10.00
77	Judith Gould			

<u>Parcel No.</u>	<u>Present Supposed Owner</u>	<u>Present Taking</u>	<u>Present Discon- tinuance</u>	<u>Present Award</u>
23	Estate of Edith W. Turner			
25	Estate of Edith W. Turner			
54	Douglas A. Donahue & Dorothy A. Donahue			
68A	Burnard A. Pierce & Jessie V. Pierce	---	130	\$ ---
68B	Richard T. Messinger & Luverne H. Messinger	---	90	---
68C	Ralston E. Bates & Ruth E. Bates	---	110	---
68D	Jonathan Story & Ione Story	550	890	10.00
77	Horace W. Cook & Betty M. Cook			

Leo F. Nourse)
 Elva M. Bent) County
 Norman G. MacDonald) Commissioners

It is ORDERED that there be paid from the County Treasury to the Commonwealth of Massachusetts, (Department of Public Works, Division of Waterways), the sum of \$3,000.00 as Plymouth County's share of the repairs and alterations to Island Wharf, in the Town of Marion, in accordance with the provisions of Chapter 396, of the Acts of 1951.

Leo F. Nourse)
 Elva M. Bent) County
 Norman G. MacDonald) Commissioners

VOTED, in accordance with the provisions of Chapter 566 of the Acts of 1954, to increase the salaries of certain employees in accordance with the following schedule, effective August 1, 1954:

<u>Name</u>	<u>Classification</u>	<u>New Rate</u>
Second District Court: Marguerite R. Sullivan	Senior Clerk	\$3120.
Fourth District Court: Florence J. Francis	Junior Clerk	2460.
Jail & House of Correction: Grace Greenwood	Prison Matron	2580.
County Aid to Agriculture: Beatrice I. White	Home Demon. Agent	4560.

Leo F. Nourse)
 Elva M. Bent) County
 Norman G. MacDonald) Commissioners

VOTED, in accordance with the provisions of Chapter 566 of the Acts of 1954, to increase the salaries of certain employees of the Plymouth County Hospital in accordance with the following schedule, effective August 1, 1954:

<u>Name</u>	<u>Classification</u>	<u>New Rate</u>
Richard W. Henrich	Kitchen Helper	\$2190. 1M
Mahlon Leonard	Groundskeeper	2940.
Luther F. Richardson	Student Nurse	2250. 1M
Stanley R. Sears	Student Nurse	2130. 1M

ORDER
ON COUNTY TREASURY-PAY COM. OF MASS. FOR REPAIRS & ALTERATIONS TO ISLAND WHARF, IN MARION, IN ACCORDANCE WITH CHAP. 396, ACTS OF 1951
 July 27, 1954

VOTE
INCREASE SALARIES - CERTAIN EMPLOYEES
 July 27, 1954

VOTE
INCREASE SALARIES - CERTAIN EMPLOYEES, PLYMOUTH COUNTY HOSPITAL
 July 27, 1954

Leo F. Nourse	}	
Elva M. Bent		County
Norman G. MacDonald		Commissioners

SALARY ORDER
APPOINT
G.W.B. ANDERSON
JANITOR
BROCKTON COURT
HOUSE
July 27, 1954


It is ORDERED, in accordance with notice of intent approved by the County Commissioners on July 13, 1954 and certificate of employment filed thereafter, that George W. B. Anderson, of Brockton, be and hereby is appointed Janitor at the Brockton Court House, at the salary rate of \$2880.00 per annum, effective July 26, 1954; said appointment to fill the vacancy caused by the reclassification of Frederick L. Whitcomb to Head Janitor on July 1, 1954.


Leo F. Nourse	}	
Elva M. Bent		County
Norman G. MacDonald		Commissioners

SALARY ORDER
RECLASSIFICATION
D.A. MARINI
ASSOC. CTY.
AGRI'L AGENT
COUNTY AID TO
AGRICULTURE
July 27, 1954

It is ORDERED, in accordance with notice of intent approved by the County Commissioners on June 22, 1954 and certificate of employment filed thereafter, that Dominic A. Marini, of East Bridgewater, be and hereby is reclassified to the new position of Associate County Agricultural Agent for County Aid to Agriculture, at the salary rate of \$4020.00 per annum, effective August 1, 1954.

Leo F. Nourse	}	
Elva M. Bent		County
Norman G. MacDonald		Commissioners





PLYMOUTH, ss.

AT A REGULAR STATUTORY MEETING OF THE COUNTY COMMISSIONERS OF PLYMOUTH COUNTY, HOLDEN AT PLYMOUTH WITHIN AND FOR SAID COUNTY, ON THE FIRST TUESDAY OF AUGUST A. D. 1954, BEING THE THIRD DAY OF SAID MONTH:

PRESENT:

- HON. LEO F. NOURSE, Bridgewater, Chairman
- HON. ELVA M. BENT, Brockton
- HON. NORMAN G. MacDONALD, Hanson

It is ORDERED that there be paid from the County Treasury to the Commonwealth of Massachusetts, (Department of Public Works, Division of Waterways), the sum of \$750.00 as Plymouth County's share of the cost of removal of existing stone pier and construction of a stone groin at Silver-shell Beach, in the Town of Marion, in accordance with the provisions of Chapter 396, of the Acts of 1951.

Leo F. Nourse	}	County Commissioners
Elva M. Bent		
Norman G. MacDonald		

It is ORDERED, in accordance with notice of intent approved by the County Commissioners on July 13, 1954 and certificate of employment filed thereafter, that Thomas W. Reagan, of Plymouth, be and hereby is appointed Temporary Senior Clerk in the District Attorney's Office in Plymouth County, at the salary rate of \$2760.00 per annum, effective July 12, 1954; said appointment to fill the vacancy caused by the removal of Augusta M. Stefani.

Leo F. Nourse	}	County Commissioners
Elva M. Bent		
Norman G. MacDonald		

ORDERED, in accordance with the provisions of Chapter 603 of the Acts of 1954 and with authorization from the Director of Accounts dated August 5, 1954, that the County Treasurer transfer from Item 32, Reserve Fund for Transfer Only, to Item 01-11, Interest on County Debt -- Temporary Loans, Main Group 8, Class 920, Sub-class 925, the sum of \$297.76, the

ORDER

ON COUNTY TREASURY-PAY COM. OF MASS. FOR REMOVAL OF STONE PIER & CONSTRUCTION OF STONE GROIN, AT SILVER-SHELL BEACH IN MARION, IN ACCORDANCE WITH CHAP. 396, ACTS OF 1951

August 3, 1954

SALARY ORDER

APPOINT T.W. REAGAN TEMP. SR. CLERK

DISTRICT ATTORNEY'S OFFICE

August 3, 1954

ORDER

TRANSFER FROM THE RESERVE FUND

August 10, 1954

reason being that necessary and unforeseen expenditures for the good of the County have been made in excess of the amount authorized therefor by the Legislature.

Leo F. Nourse	}	County Commissioners
Elva M. Bent		
Norman G. MacDonald		

ORDER

AID, TOWN OF
HALIFAX
ANNAWON DRIVE

August 10, 1954

ORDERED paid from the County Treasury to the Treasurer of the Town of Halifax the sum of Seven Hundred and Fifty Dollars (\$750.00) as aid in the work being done on Annawon Drive in said Town, in accordance with our vote of this date.

Leo F. Nourse	}	County Commissioners
Elva M. Bent		
Norman G. MacDonald		

VOTE

AID, TOWN OF
HALIFAX
ANNAWON DRIVE

August 10, 1954

VOTED to aid the Town of Halifax by contributing the sum of Seven Hundred and Fifty Dollars (\$750.00) as aid in the work being done on Annawon Drive in said Town; said amount to be used with the sum of One Thousand, Five Hundred Dollars (\$1,500.00) from the Town of Halifax.

Leo F. Nourse	}	County Commissioners
Elva M. Bent		
Norman G. MacDonald		

VOTE

SUSPEND PENSION
OF DR. JOHN A.
McCARTHY

August 17, 1954

VOTED that the County Commissioners acting on a report of the medical panel duly appointed under the provisions of Chapter 32 of the General Laws to make a re-examination of Dr. John A. McCarthy who has been on retirement under the Veterans Act find that Dr. McCarthy has been determined by the panel to be permanently and totally disabled for his type of work.

In view of the fact that Dr. McCarthy is now employed and receiving more than One Thousand Dollars (\$1,000.00) annually over and above his retirement allowance and any sum received from the government for war service, we hereby have determined him to be ineligible for a pension and that no further payments shall be made by the County Treasurer to him.

This action taken on the seventeenth day of August 1954 is to be effective as of this date.

Leo F. Nourse	}	
Elva M. Bent		County
Norman G. MacDonald		Commissioners

VOTED that the regular meeting of the County Commissioners be held on Wednesday, August 25, 1954 instead of Tuesday, August 24, 1954, a regular meeting day in accordance with vote of the County Commissioners dated July 27, 1937.

Leo F. Nourse	}	
Elva M. Bent		County
Norman G. MacDonald		Commissioners

It was VOTED to accept the bid of Thomas Bros. Corp., of Middleboro, Mass., for the Black Top on Parking Area according to specifications, at the Brockton Court House, at the corner of Warren Avenue and Belmont Street, in Brockton, Mass., in the sum of \$1,896.00.

Leo F. Nourse	}	
Elva M. Bent		County
Norman G. MacDonald		Commissioners

On the petition of the Selectmen of Carver presented to the County Commissioners of Plymouth County at their meeting holden at Plymouth on the seventeenth day of June in the year of our Lord nineteen hundred and fifty-two, representing that the highway in said town known as Wareham Street, between Tremont Street and Carver-Wareham Town Line is narrow, crooked and inconvenient for use and in need of specific repair, locating anew, or relocation, and the intersections of said highway with connecting streets are dangerous for public travel, reference being had to the petition filed of record in the case.

The County Commissioners, pursuant to an order of notice duly published, posted and served, by which all persons and corporations interested had due notice thereof, met to view the premises at the Carver

VOTE

REGULAR MEETING
WEDNESDAY,
AUGUST 25, 1954
August 17, 1954

ACCEPT BID

THOMAS BROS. CORP.
BLACK TOP ON
PARKING AREA, AT
BROCKTON COURT
HOUSE, CORNER
OF WARREN AVENUE
& BELMONT STREET
August 17, 1954

NO. 1140
RETURN OF LOCA-
TION
WAREHAM STREET,
CARVER
August 17, 1954

Town Hall in Carver in said County on the thirteenth day of May A. D., 1953, at 3:00 o'clock in the afternoon, and after viewing the premises and hearing all persons and corporations who desired to be heard, the said hearing was continued and adjourned for further consideration, from time to time, all persons and corporations interested having due notice thereof, to a meeting of the County Commissioners, held at their office in Plymouth on the eighteenth day of August A. D., 1953, when and where they adjudicate and determine that common convenience and necessity require that the prayer of said petition be granted.

And upon the adjudication aforesaid, the said Commissioners appointed the fifteenth day of September A. D., 1953, and 2:00 o'clock in the afternoon, at County Commissioners' Office in Plymouth in said County as the time and place when and where they would proceed to further view the premises, and make such order in relation to said adjudication as by law they might be authorized to do.

And having given notice of such adjudication, and of the time and place appointed for the purposes aforesaid, in the same manner as the notice and publication were given and made before first proceeding to view (except by publishing an abstract of said petition instead of a copy thereof), the said Commissioners met at the time and place appointed and then and there heard all persons and corporations interested, and said hearing was thence adjourned and continued from time to time to the meeting of the County Commissioners held at their office in Plymouth on the seventeenth day of August A. D., 1954, when and where they proceed to complete said proceedings and make return thereof as follows, to wit:-

DESCRIPTION OF THE LINES OF WAREHAM STREET IN
THE TOWN OF CARVER, BETWEEN TREMONT STREET AND
THE CARVER-WAREHAM TOWN LINE, AS LAID OUT BY
THE COUNTY COMMISSIONERS UNDER PETITION OF THE
SELECTMEN FILED JUNE 17, 1952 AND DECREE NO.
1140.

Easterly Line:

The easterly line (side line) of Wareham Street begins at a county bound set in the easterly side line of Tremont Street at land of Stephen S. Gammons. The easterly line of Wareham Street thence runs on a curve starting southwesterly and curving southerly and southeasterly on a radius of one hundred twenty-one and one hundredth (121.01) feet through said land of Gammons and through and by land of Oscar D. Carlson one hundred eleven and seventy-six hundredths (111.76) feet to a county bound, thence running south 13° 48' 35" east (Magnetic Meridian) by and through said land of Carlson, through land of Neil D. Murray and through land of Bernard E. Tillson three hundred five and forty-five hundredths (305.45)

feet to a county bound, thence running on a curve to the right on a radius of two thousand eight hundred and thirty hundredths (2,800.30) feet through said land of Tillson, through land of Paul W. Williams and Irene R. Williams, through land of Bessie M. Griffith and through land of Clifton Martin Pratt and Ruth May Pratt two hundred forty-one and seventy-nine hundredths (241.79) feet to a county bound, thence running south $8^{\circ} 51' 45''$ east through said land of Pratt, through land of Winthrop Dunham, through land of Winthrop Dunham, and Emma F. Dunham, through and by land of Robert W. Hitchcock, by land of Arne A. Johnson, by land of Jennie E. Bailey (now Shaw) and by land of Hugh R. Bailey eight hundred fifty-nine and fifty hundredths (859.50) feet to a county bound, thence running on a curve to the right on a radius of one thousand fifty-six and sixty-two hundredths (1,056.62) feet by and through said land of Hugh R. Bailey and through land of Toivo E. Maki and Hannah K. Maki two hundred thirty-five and three hundredths (235.03) feet to a county bound marking a point of reverse curve, thence running on a curve to the left on a radius of one thousand nine hundred two and forty-two hundredths (1,902.42) feet through said land of Maki one hundred twenty-two and forty-four hundredths (122.44) feet to a county bound, thence running south $0^{\circ} 11' 40''$ west through, by and through said land of Maki nine hundred sixty and ninety-two hundredths (960.92) feet to a county bound, thence running on a curve to the left on a radius of one thousand nine hundred eighty-nine and seventy hundredths (1,989.70) feet through said land of Maki and through and by land of Hugh R. Bailey one hundred forty-one and eighty hundredths (141.80) feet to a county bound, thence running south $3^{\circ} 53' 20''$ east by and through said land of Bailey six hundred two and thirty-eight hundredths (602.38) feet to a county bound, thence running on a curve to the left on a radius of eight hundred forty-nine and ten hundredths (849.10) feet through said land of Bailey and through and by land of Helen Palmer Lincoln and in old Wareham Street four hundred sixteen and forty-three hundredths (416.43) feet to a county bound marking a point of reverse curve, thence running on a curve to the right on a radius of one thousand eleven (1,011.00) feet across old Wareham Street, through other land of Helen Palmer Lincoln, in old Wareham Street, through other land of Helen Palmer Lincoln and through land of Hugh R. Bailey six hundred fifteen and thirteen hundredths (615.13) feet to a county bound, thence running south $2^{\circ} 52' 20''$ west through said land of Hugh R. Bailey three hundred thirty-three and fifty-eight hundredths (333.58) feet to a county bound, thence running on a curve to the right on a radius of one thousand six hundred twenty-eight and seventeen hundredths (1,628.17) feet through said land of Hugh R. Bailey and through and by land

of Svante Halunen nine hundred forty and seventy-six hundredths (940.76) feet to a county bound, thence running south $35^{\circ} 58' 40''$ west across old Wareham Street, through other land of Svante Halunen and partly across old Wareham Street three hundred forty-seven and thirteen hundredths (347.13) feet to a county bound, thence running on a curve to the left on a radius of eight hundred twelve and twenty-nine hundredths (812.29) feet by and through other land of Svante Halunen and through land of Sarah E. Holmes, Mary E. Thomas, James S. Laird, Joseph W. Laird, Jr. and Milton E. Laird seven hundred twenty and twenty-eight hundredths (720.28) feet to a county bound, thence running south $14^{\circ} 49' 40''$ east through said land of Sarah E. Holmes, et als., through land of Bernard E. Tillson and Lucinda W. Tillson and through land of Slocum-Gibbs Cranberry Company seven hundred and six hundredths (700.06) feet to a county bound, thence running on a curve to the right on a radius of eight hundred fifty-seven and ninety-two hundredths (857.92) feet through said land of Slocum-Gibbs Cranberry Company, across old Wareham Street, through other land of Slocum-Gibbs Cranberry Company, across old Wareham Street and through other land of Slocum-Gibbs Cranberry Company eight hundred seventy-four and ninety-one hundredths (874.91) feet to a county bound marking a point of reverse curve, thence running on a curve to the left on a radius of nine hundred forty and sixty-four hundredths (940.64) feet through and by said land of Slocum-Gibbs Cranberry Company four hundred ninety-five and ninety-eight hundredths (495.98) feet to a county bound, thence running south $13^{\circ} 23' 30''$ west by said land of Slocum-Gibbs Cranberry Company and in old Wareham Street three hundred fifty-nine and sixty-four hundredths (359.64) feet to a county bound, thence running on a curve to the right on a radius of eight hundred twenty-six and forty hundredths (826.40) feet in and across Wareham Street, across the westerly end of Tihonet Road and through other land of Slocum-Gibbs Cranberry Company five hundred sixty-eight (568.00) feet to a county bound, thence running south $52^{\circ} 46' 20''$ west through said land of Slocum-Gibbs Cranberry Company and through land of Charles E. Bates and G. Myrtle Gariepy five hundred twenty-six and ninety-four hundredths (526.94) feet to a county bound, thence running on a curve to the left on a radius of one thousand fifty-nine and seventy-nine hundredths (1,059.79) feet through said land of Bates and Gariepy and through land of Slocum-Gibbs Cranberry Company three hundred eighty-four and seventy-one hundredths (384.71) feet to a county bound, thence running south $31^{\circ} 58' 25''$ west through said land of Slocum-Gibbs Cranberry Company and through land of A. D. Makepeace Company one hundred fifty-three and forty hundredths (153.40) feet to a county bound, thence running on a curve to the right on a radius of one

thousand five hundred five and fifty-five hundredths (1,505.55) feet through said land of A. D. Makepeace Company two hundred three and seventy-five hundredths (203.75) feet to a county bound, thence running south 39° 43' 40" west through said land of A. D. Makepeace Company three hundred and fifty-six (356.00) feet to a county bound, thence running on a curve to the right on a radius of one thousand one hundred ninety-one and twenty-nine hundredths (1,191.29) feet through and by said land of A. D. Makepeace Company six hundred ninety-seven and forty-five hundredths (697.45) feet to a county bound, thence running south 73° 16' 20" west by and through said land of A. D. Makepeace Company seven hundred fifty-five and eighty hundredths (755.80) feet to a county bound, thence running on a curve to the left on a radius of one thousand six hundred seventy-five and sixty-five hundredths (1,675.65) feet through said land of A. D. Makepeace Company six hundred forty and forty-eight hundredths (640.48) feet to a county bound, thence running south 51° 22' 20" west through said land of A. D. Makepeace Company and in old Wareham Street four hundred seventy-two and sixty hundredths (472.60) feet to a county bound and thence running on a curve to the left on a radius of one thousand two hundred and eighty (1,280.00) feet in Wareham Street and through land of A. D. Makepeace Company one hundred nine and forty-seven hundredths (109.47) feet to a county bound set in or near the division line between the Town of Carver and the Town of Wareham.

Westerly Line:

The westerly line (side line) of Wareham Street begins at a county bound set in the easterly line of Tremont Street at land of Vernon S. McFarlin, Trustee, said bound bears south 39° 06' 20" west and is one hundred eighty-six and ninety-six hundredths (186.96) feet distant from the first-described bound in the above-described easterly line. The westerly line of Wareham Street thence runs on a curve starting northeasterly and curving easterly and southeasterly on a radius of thirty-five (35.00) feet through said land of McFarlin, Trustee seventy-seven and sixty-three hundredths (77.63) feet to a county bound, thence running south 13° 48' 35" east (Magnetic Meridian) through said land of McFarlin, Trustee and through land of Merton T. Griffith two hundred sixty-one and thirty-three hundredths (261.33) feet to a county bound, thence running on a curve to the right on a radius of two thousand seven hundred fifty-five and thirty hundredths (2,755.30) feet through, by and through said land of Griffith and through land of South Carver Grange two hundred thirty-seven and ninety-one hundredths (237.91) feet to a county bound, thence running south 8° 51' 45" east through said land of South Carver Grange, through, by and through

land of Trustees of Julian Grove, through land of Olga V. Niemi, across the easterly end of Seipet Street and through land of Donald H. Bailey eight hundred seventeen (817.00) feet to a county bound, thence running on a curve to the right on a radius of one thousand two hundred five and ninety hundredths (1,205.90) feet through and by said land of Donald H. Bailey, across Crane Brook, by land of Bernard L. Shaw, Allan F. McCrea, Norman A. Wright and Harold Wright and by land of Bernard E. Tillson and Lucinda W. Tillson three hundred thirty-one and sixty-six hundredths (331.66) feet to a county bound marking a point of reverse curve, thence running on a curve to the left on a radius of one thousand two hundred sixty-two and forty-four hundredths (1,262.44) feet by said land of Tillson one hundred forty-seven and sixty-six hundredths (147.66) feet to a county bound, thence running south $0^{\circ} 11' 40''$ west by and through said land of Tillson and through land of Olga W. Niemi eight hundred seventy-four and fifty-eight hundredths (874.58) feet to a county bound, thence running on a curve to the left on a radius of two thousand forty-nine and seventy hundredths (2,049.70) feet through said land of Niemi one hundred forty-six and eight hundredths (146.08) feet to a county bound, thence running south $3^{\circ} 53' 20''$ east through said land of Olga W. Niemi, through land of Karl O. Niemi and through land of Helen Palmer Lincoln six hundred two and thirty-eight hundredths (602.38) feet to a county bound, thence running on a curve to the left on a radius of nine hundred nine and ten hundredths (909.10) feet through, by and through said land of Helen Palmer Lincoln four hundred forty-five and eighty-six hundredths (445.86) feet to a county bound marking a point of reverse curve, thence running on a curve to the right on a radius of nine hundred and fifty-one (951.00) feet through and by said land of Helen Palmer Lincoln five hundred seventy-eight and sixty-three hundredths (578.63) feet to a county bound, thence running south $2^{\circ} 52' 20''$ west in old Wareham Street by said land of Helen Palmer Lincoln three hundred thirty-three and fifty-eight hundredths (333.58) feet to a county bound, thence running on a curve to the right on a radius of one thousand five hundred sixty-eight and seventeen hundredths (1,568.17) feet by and through said land of Lincoln and through land of Hilma J. Williams, Robert Williams and Hilma Alger nine hundred six and nine hundredths (906.09) feet to a county bound, thence running south $35^{\circ} 58' 40''$ west through land of Svante Halunen and through land of Hilma J. Williams, Robert Williams and Hilma Alger three hundred forty-seven and thirteen hundredths (347.13) feet to a county bound, thence running on a curve to the left on a radius of eight hundred seventy-two and twenty-nine hundredths (872.29) feet through, by and through said land of

Williams, Williams and Alger seven hundred seventy-three and forty-eight hundredths (773.48) feet to a county bound, thence running south $14^{\circ} 49' 40''$ east through said land of Williams, Williams and Alger, across Jabez Maxim Road, through, by and through land of Sarah E. Holmes, Mary E. Thomas, James S. Laird, Joseph W. Laird, Jr. and Milton E. Laird and through land of Slocum-Gibbs Cranberry Company seven hundred and six hundredths (700.06) feet to a county bound, thence running on a curve to the right on a radius of seven hundred ninety-seven and ninety-two hundredths (797.92) feet through said land of Slocum-Gibbs Cranberry Company eight hundred thirteen and seventy-two hundredths (813.72) feet to a county bound marking a point of reverse curve, thence running on a curve to the left on a radius of one thousand and sixty-four hundredths (1,000.64) feet through said land of Slocum-Gibbs Cranberry Company five hundred twenty-seven and sixty-two hundredths (527.62) feet to a county bound, thence running south $13^{\circ} 23' 30''$ west through said land of Slocum-Gibbs Cranberry Company three hundred fifty-nine and sixty-four hundredths (359.64) feet to a county bound, thence running on a curve to the right on a radius of seven hundred sixty-six and forty hundredths (766.40) feet through and by said land of Slocum-Gibbs Cranberry Company five hundred twenty-six and seventy-six hundredths (526.76) feet to a county bound, thence running south $52^{\circ} 46' 20''$ west through said land of Slocum-Gibbs Cranberry Company five hundred twenty-six and ninety-four hundredths (526.94) feet to a county bound, thence running on a curve to the left on a radius of one thousand one hundred nineteen and seventy-nine hundredths (1,119.79) feet through said land of Slocum-Gibbs Cranberry Company four hundred six and forty-nine hundredths (406.49) feet to a county bound, thence running south $31^{\circ} 58' 25''$ west through said land of Slocum-Gibbs Cranberry Company one hundred fifty-three and forty hundredths (153.40) feet to a county bound, thence running on a curve to the right on a radius of one thousand four hundred forty-five and fifty-five hundredths (1,445.55) feet through said land of Slocum-Gibbs Cranberry Company one hundred ninety-five and sixty-three hundredths (195.63) feet to a county bound, thence running south $39^{\circ} 43' 40''$ west through said land of Slocum-Gibbs Cranberry Company three hundred and fifty-six (356.00) feet to a county bound, thence running on a curve to the right on a radius of one thousand one hundred thirty-one and twenty-nine hundredths (1,131.29) feet through said land of Slocum-Gibbs Cranberry Company six hundred sixty-two and thirty-three hundredths (662.33) feet to a county bound, thence running south $73^{\circ} 16' 20''$ west through said land of Slocum-Gibbs Cranberry Company, across old Wareham Street and through land of A. D. Makepeace Company seven hundred

fifty-five and eighty hundredths (755.80) feet to a county bound, thence running on a curve to the left on a radius of one thousand seven hundred thirty-five and sixty-five hundredths (1,735.65) feet through said land of A. D. Makepeace Company, across Wareham Street and through other land of A. D. Makepeace Company six hundred sixty-three and forty-one hundredths (663.41) feet to a county bound, thence running south $51^{\circ} 22' 20''$ west through said land of A. D. Makepeace Company and in old Wareham Street four hundred seventy-two and sixty hundredths (472.60) feet to a county bound and thence running on a curve to the left on a radius of one thousand three hundred and forty (1,340.00) feet across old Wareham Street and through land of Slocum-Gibbs Cranberry Company ninety and eighty-nine hundredths (90.89) feet to a county bound set in or near the division line between the Town of Carver and the Town of Wareham, said bound bears north $21^{\circ} 53' 20''$ west and is sixty-four and three hundred fifteen thousandths (64.315) feet distant from the last-described bound in the above-described easterly line.

And the easement over all the land lying between the above-described lines is hereby taken and laid out for highway purposes.

Where necessary to obtain a slope of one and one-half feet horizontal to one foot vertical, the Commissioners reserve the right to slope bank on abutting private property.

Said road where side lines are parallel shall be the width as shown on said plan.

Said street when constructed shall be constructed on the center line of the above-described layout and the grade of the center of said highway shall be such as to make the way safe and convenient for public travel and shall be to the satisfaction of the County Commissioners.

All of that part of the old highway lying outside the above-described lines except that part marked "Not Discontinued", shall be discontinued as a public highway when the new roadway has been constructed within the limits of the above-described lines to the satisfaction of the County Commissioners.

In the foregoing description, abutting property is stated as owned by those shown as owners on said plan, but it shall be understood that the reference in each case is to the land shown on said plan as owned by the person or persons named whoever in fact the owners may be.

For a further identification and a more particular description reference is hereby made to a plan entitled "Decree No. 1140. Plan of Wareham Street, in the Town of Carver" as laid out by the County Commissioners under petition of the Selectmen filed June 17, 1952, drawn on a

scale of forty (40.00) feet to an inch by Lewis W. Perkins, County Engineer, herewith filed and made a part of this decree.

The grade of the center of the above-described highway when fully completed in accordance with this decree is to conform to the grade of the said highway as at present constructed. Trees on the areas taken are not to be cut by the owners, but such trees as are designated by the County Commissioners will be cut into suitable lengths and deposited on other land of the owners by the contractor. If walls and fences are moved, the work will be done under construction without expense to owners. Owners of land^{taken} as aforesaid are required to remove their buildings and other obstructions from the lands so taken within thirty days from the date of entry for construction.

The inhabitants of the town of Carver aforesaid, are hereby ordered to cause said highway to be constructed as aforesaid, made safe and convenient for the public travel, and to the acceptance of the County Commissioners before the seventeenth day of August A. D., 1956.

The sums hereinafter named are awarded to the persons and corporations over whose lands easements are taken for said highway or who suffer damages on account thereof, to be paid from the Town Treasury reimbursement of one-half the total amount to be made by the County as soon as said town shall enter upon and take possession of said lands for the purpose of construction, to wit:

Parcel No.	Supposed Owner	Sq.Ft. Taken	Sq. Ft. Discontinued	Award
1	Stephen S. Gammons	70	---	\$ 1.00
2	Oscar D. Carlson	330	90	1.00
3	Vernon S. McFarlin, Trustee	1,810	---	20.00
4	Neil D. Murray	250	---	1.00
5	Merton T. Griffith	300	---	1.00
6	Bernard E. Tillson	550	---	1.00
7	Paul W. Williams & Irene R. Williams	810	---	2.00
8	South Carver Grange	290	---	1.00
9	Bessie M. Griffith	600	---	1.00
10	Clifton Martin Pratt & Ruth May Pratt	900	---	2.00
11	Trustees of Julian Grove	2,710	40	5.00
12	Winthrop Dunham (Lnd. 1,270 sq. ft., \$15.00 & Hedge to be moved by owner, \$75.00)	1,270	---	90.00
13	Winthrop Dunham & Emma F. Dunham	250	---	1.00
14	Robert W. Hitchcock	90	240	1.00
15	Arne A. Johnson	---	1,060	---
16	Olga V. Niemi	2,180	---	5.00
17	Jennie E. Shaw	---	1,075	---
18	Hugh R. Bailey	130	1,025	1.00
19	Donald H. Bailey	800	390	5.00
20	Toivo E. Maki & Hannah K. Maki	3,820	1,960	5.00
21	Bernard L. Shaw, Allan F. McCrea, Norman A. Wright & Harold Wright	---	420	---
22	Bernard E. Tillson & Lucinda W. Tillson	430	625	1.00
23	Olga W. Niemi	22,580	---	15.00
24	Hugh R. Bailey	2,530	6,140	5.00
25	Karl O. Niemi	14,670	---	20.00
26	Helen Palmer Lincoln	12,920-Bog 22,520-Upland	10,960	1,000.00
27	Helen Palmer Lincoln	4,890	8,320	5.00
28	Hugh R. Bailey	30,290	---	20.00

<u>Parcel No.</u>	<u>Supposed Owner</u>	<u>Sq.Ft. Taken</u>	<u>Sq. Ft. Discontinued</u>	<u>Award</u>
29	Hilma J. Williams, Robert Williams & Hilma Alger	4,320	---	\$ 2.00
30	Svante Halunen	7,090	6,510	2.00
31	Svante Halunen	18,130	4,000	10.00
32	Hilma J. Williams, Robert Williams & Hilma Alger	10,820	830	5.00
33	Sarah E. Holmes, Mary E. Thomas, James S. Laird, Joseph W. Laird, Jr. & Milton E. Laird	5,660	---	3.00
34	Bernard E. Tillson & Lucinda W. Tillson	13,665	---	5.00
35	Sarah E. Holmes, Mary E. Thomas, James S. Laird, Joseph W. Laird, Jr. & Milton E. Laird	715	890	1.00
36	Slocum-Gibbs Cranberry Company	125,315	8,000	50.00
37	Slocum-Gibbs Cranberry Company	1,710	19,490	1.00
38	Slocum-Gibbs Cranberry Company	11,860	---	5.00
39	Charles E. Bates & G. Myrtle Garipey	3,580	---	5.00
40	Slocum-Gibbs Cranberry Company	3,380	---	2.00
41	A. D. Makepeace Company (Lnd. 77,435 sq. ft., \$35.00 & cuts across a possible reservoir, \$100.00)	77,435	7,050	135.00
42	A. D. Makepeace Company	18,030	---	5.00
43	Slocum-Gibbs Cranberry Company	230	---	1.00

All names of owners herein given, although supposed to be correct are such only as matters of opinion and belief.

And said Commissioners order that the foregoing return be filed, accepted and recorded, and that an attested copy thereof be filed in the Registry of Deeds for the County of Plymouth and that an attested copy be transmitted to the Clerk of the Town of Carver within the limits of which town said highway described herein lies.

In Witness whereof, we hereunto set our hands and the seal of said County of Plymouth this seventeenth day of August in the year of our Lord nineteen hundred and fifty-four.

(seal)

Leo F. Nourse }
 Elva M. Bent } County
 Norman G. MacDonald } Commissioners

NO. 1152
RETURN OF LOCA-
TION
MYRTLE STREET &
PART OF CIRCUIT
& CROSS STREETS,
HANOVER

August 17, 1954

On the petition of the Selectmen of Hanover presented to the County Commissioners of Plymouth County at their meeting holden at Plymouth on the fifth day of May in the year of our Lord nineteen hundred and fifty-three representing that part of the highway in said town known as Circuit Street, between King Street and Myrtle Street, and Myrtle Street, between Circuit Street and Cross Street, and part of Cross Street, between Myrtle Street and the Hanson Town Line is narrow, crooked and inconvenient for use

and in need of specific repair, locating anew or relocation, and the intersections of said highway with connecting streets are dangerous for public travel, reference being had to the petition filed of record in the case.

The County Commissioners, pursuant to an order of notice duly published, posted and served, by which all persons and corporations interested had due notice thereof, met to view the premises at the County Commissioners' Office, Plymouth, in said County on the fifth day of January A. D. 1954, at 2:00 o'clock in the afternoon, and after viewing the premises and hearing all persons and corporations who desired to be heard, they adjudicate and determine that common convenience and necessity require that the prayer of said petition be granted as hereafter set forth; no person or corporation then or at any other time objecting thereto.

And they continue and adjourn said proceedings from time to time for further consideration and to make return thereof, all persons and corporations interested having due notice thereof to a meeting of the County Commissioners held at their office in Plymouth on the seventeenth day of August A. D. 1954, when and where they proceed to complete said proceedings and make return thereof as follows, to wit:-

DESCRIPTION OF THE LINES OF A PART OF CIRCUIT STREET IN THE TOWN OF HANOVER, BETWEEN KING STREET AND MYRTLE STREET, AS LAID OUT BY THE COUNTY COMMISSIONERS UNDER PETITION OF THE SELECTMEN FILED MAY 5, 1953 AND DECREE NO. 1152.

PART OF CIRCUIT STREET

Northerly Line:

The northerly line (side line) of this part of Circuit Street begins at a county bound set in the present northerly line of Circuit Street at land of Clifford F. Snell and Bernice M. Snell. The northerly line of Circuit Street thence runs south 84° 28' 45" east (True Meridian) by said land of Snell, by land of Kenton W. Greene and by land of National Fireworks, Inc. three hundred forty-seven and eighty-four hundredths (347.84) feet to a county bound, thence running south 63° 09' 40" east by said land of National Fireworks, Inc., by land of Leon Alton Studley, by land of Andrew Orlotsky and by land of Ambrose Jenulevych and Emily Jenulevych eight hundred thirty-two and ninety-four hundredths (832.94) feet to a county bound, thence running south 51° 21' 50" east by said land of Jenulevych, by land of Anthony Lapie, by land of Rose Daukszevicz, by land of Alex J. Daukszevicz, by land of Harold L. Greene and Elisabeth P. Greene and by land of Warren G. Thrasher seven hundred thirty and sixty-two hundredths (730.62) feet to a county bound, thence running south 60° 48' 55"

east by said land of Thrasher and by land of Melford H. Butts and Anna L. Butts sixty-three (63.00) feet to a county bound, thence running south $67^{\circ} 42' 40''$ east by said land of Butts sixty-three (63.00) feet to a county bound, thence running south $77^{\circ} 12' 40''$ east by said land of Butts and by land of Sumner E. Winsor and Bertha W. Winsor two hundred twenty-five (225.00) feet to a county bound, thence running south $89^{\circ} 07' 40''$ east by land of Earle C. Josselyn and Nellie G. Josselyn seventy-seven and fifty-seven hundredths (77.57) feet to a county bound and thence running on a curve to the left on a radius of four hundred eighty-eight and fifty-one hundredths (488.51) feet by said land of Josselyn and by land of James B. Cook and Robina Cook three hundred eleven and eleven hundredths (311.11) feet to a county bound marking the easterly terminus of the above-described part of the northerly side line of Circuit Street.

Southerly Line:

The southerly line (side line) of this part of Circuit Street begins at a county bound set in the present southerly line of Circuit Street near King Street at land of Wladyslaw Yurczewsky and Jadwiga Yurczewsky, said bound bears south $16^{\circ} 08' 40''$ east and is fifty-three and eighty hundredths (53.80) feet distant from the first-described bound in the above-described northerly line. The southerly line of Circuit Street thence runs south $84^{\circ} 28' 45''$ east by said land of Yurczewsky one hundred thirty-seven and eighty-eight hundredths (137.88) feet to a county bound, thence running on a curve to the right on a radius of nine hundred and sixty (960.00) feet through said land of Yurczewsky and through land of Frank Antanaricz three hundred fifty-seven and nineteen hundredths (357.19) feet to a county bound, thence running south $63^{\circ} 09' 40''$ east by said land of Antanaricz and by land of Robert L. Thayer and Muriel R. Thayer five hundred thirteen and seventy hundredths (513.70) feet to a county bound, thence running on a curve to the right on a radius of one thousand two hundred (1,200.00) feet by said land of Thayer, through land of Konstantas J. Zardiackas and Eulalee Zardiackas, through land of William A. Rathbun and Yvonne C. Rathbun and by land of Joseph Romanofsky and Mary Yagman two hundred forty-seven and eight hundredths (247.08) feet to a county bound, thence running south $51^{\circ} 21' 50''$ east by said land of Romanofsky and Yagman, by land of Joseph Romanauskas, by land of Grace E. Smith and by land of Harold L. Greene and Elisabeth P. Greene four hundred six and fifty-one hundredths (406.51) feet to a county bound, thence running on a curve to the right on a radius of thirty-two (32.00) feet by said land of Greene eighty and three hundredths (80.03) feet to a county bound set in the northerly line of School Street.

Then beginning again at a county bound set in the southerly line of School Street at land of Lester H. Bruce and Mildred L. Bruce, said bound bears south $1^{\circ} 55' 35''$ west and is forty-five (45.00) feet distant from the last-described bound. The southerly line of Circuit Street thence runs on a curve starting northeasterly and curving easterly and southeasterly on a radius of five hundred twenty-six and ninety-seven hundredths (526.97) feet by said land of Bruce, by land of Harold L. Greene and Elisabeth P. Greene and by land of Daniel L. Newcombe and Ruth E. Newcombe one hundred forty-nine and ninety-six hundredths (149.96) feet to a county bound, thence running south $71^{\circ} 46' 10''$ east by land of Edward C. Schneider and Alice May Schneider, by land of Lawrence E. Slaney and Marion C. Slaney and by land of Howard F. Levings and Marjorie J. Levings one hundred sixty-six and ninety-nine hundredths (166.99) feet to a county bound, thence running south $77^{\circ} 12' 40''$ east by said land of Levings and by other land of Howard F. Levings two hundred and twenty-nine (229.00) feet to a county bound, thence running south $78^{\circ} 24' 40''$ east by land of George G. Yetsook and Ruth B. Yetsook eighty-seven (87.00) feet to a county bound, thence running on a curve to the right on a radius of one hundred fifteen and eighty-two hundredths (115.82) feet by said land of Yetsook one hundred nineteen and sixty-two hundredths (119.62) feet to a county bound set in the westerly line of Winter Street.

Then beginning again at a county bound set in the easterly line of Winter Street, said bound bears north $50^{\circ} 38' 20''$ east and is fifty-three and twenty-five hundredths (53.25) feet distant from the last-described bound. The southerly line of Circuit Street thence runs on a curve starting northerly and curving northeasterly on a radius of thirty-five (35.00) feet through land of George L. Legg and Isabel H. Legg sixty-eight and forty hundredths (68.40) feet to a county bound set in the southerly side line of Myrtle Street.

And the easement over all the land lying between the above-described lines is hereby taken and laid out for highway purposes.

Where necessary to obtain a slope of one and one-half feet horizontal to one foot vertical, the Commissioners reserve the right to slope bank on abutting private property.

Said road where side lines are parallel shall be the width as shown on said plan.

Said street when constructed shall be constructed on the center line of the above-described layout and the grade of the center of said highway shall be such as to make the way safe and convenient for public travel and shall be to the satisfaction of the County Commissioners.

In the foregoing description, abutting property is stated as owned by those shown as owners on said plan, but it shall be understood that the reference in each case is to the land shown on said plan as owned by the person or persons named whoever in fact the owners may be.

For a further identification and a more particular description reference is hereby made to a plan entitled "Decree No. 1152. Plan of Myrtle Street and part of Circuit and Cross Streets, in the Town of Hanover" as laid out by the County Commissioners under petition of the Selectmen filed May 5, 1953, drawn on a scale of forty (40.00) feet to an inch by Lewis W. Perkins, County Engineer, herewith filed and made a part of this decree.

DESCRIPTION OF THE LINES OF MYRTLE STREET IN THE TOWN OF HANOVER, BETWEEN CIRCUIT STREET AND CROSS STREET, AS LAID OUT BY THE COUNTY COMMISSIONERS UNDER PETITION OF THE SELECTMEN FILED MAY 5, 1953 AND DECREE NO. 1152.

MYRTLE STREET

Northerly Line:

The northerly line (side line) of Myrtle Street begins at a county bound set in the southerly line of Circuit Street at land of Richard H. Thompson and Priscilla S. Thompson, said bound begins south 35° 37' 00" east and is forty-two (42.00) feet distant from the last-described bound in the description of the northerly line of Circuit Street as described under this decree, said bound bears north 54° 17' 35" east and is one hundred ninety-two and sixty-nine hundredths (192.69) feet distant from the last-described bound in the description of the southerly line of Circuit Street as described under this decree. The northerly line of Myrtle Street thence runs on a curve starting southwesterly and curving southerly and southeasterly on a radius of sixty-three and eight hundred five thousandths (63.805) feet through said land of Thompson one hundred twenty-eight and ninety-six hundredths (128.96) feet to a county bound, thence running south 61° 25' 10" east (True Meridian) by said land of Thompson, by land of George L. Legg and Isabel H. Legg, by land of George W. and Lenore M. Rugman, by land of Samuel Rugman, by land of Charles D. Burpee, by land of Amy D. Burpee, by land of William Malcolm Bates and Vera Ruth Bates, by land of George M. Bates and Grace Williams Bates, by land of Stanley A. Briggs, by land of Wallace L. Jefferson, by land of James E. Harris and by land of Wilfred B. Morgan three thousand nine hundred forty-eight and seventy-one hundredths (3,948.71) feet to a county bound, thence running on a curve to the left on a radius of forty (40.00) feet through said land of Morgan sixty-two and thirty-seven hundredths

(62.37) feet to a county bound set in the westerly line of Center Street.

Then beginning again at a county bound set in the easterly line of Center Street, said bound bears south $87^{\circ} 47' 10''$ east and is fifty and fifty-two hundredths (50.52) feet distant from the last-described bound. The northerly line of Myrtle Street thence runs on a curve starting south-westerly and curving southerly and southeasterly on a radius of one hundred (100.00) feet through land of Annie B. Richmond one hundred six and forty-nine hundredths (106.49) feet to a county bound and thence running south $31^{\circ} 46' 00''$ east through said land of Richmond six hundred seventy-four (674.00) feet to a county bound marking the easterly terminus of the above-described northerly line of Myrtle Street, said bound also marks the beginning of the northerly side line of Cross Street as laid out under this decree.

Southerly Line:

The southerly line (side line) of Myrtle Street begins at a county bound at land of George L. Legg and Isabel H. Legg, said bound being the last-described bound in the description of the southerly line of Circuit Street as described in this decree said bound bears south $54^{\circ} 17' 35''$ west and is one hundred ninety-two and sixty-nine hundredths (192.69) feet distant from the first-described bound in the above-described northerly line of Myrtle Street. The southerly line of Myrtle Street thence runs on a curve starting easterly and curving southeasterly on a radius of three hundred and twenty (320.00) feet through said land of George L. Legg and Isabel H. Legg one hundred forty-four and thirty-nine hundredths (144.39) feet to a county bound, thence running south $61^{\circ} 25' 10''$ east by said land of Legg, by land of Clark Airport, Inc., by land of Clare E. Josselyn and by land of Elbert L. Ford and Stella L. Ford three thousand eight hundred twenty-five and twenty-six hundredths (3,825.26) feet to a county bound, thence running on a curve to the right on a radius of eight hundred (800.00) feet through said land of Ford one hundred twenty-six and sixty hundredths (126.60) feet to a county bound marking a point of compound curve, thence running on a curve to the right on a radius of forty (40.00) feet through said land of Ford fifty-nine and ninety-five hundredths (59.95) feet to a county bound set in the westerly line of Center Street.

Then beginning again at a county bound set in the easterly line of Center Street said bound bears south $56^{\circ} 13' 00''$ east and is forty-two and fifty hundredths (42.50) feet distant from the last-described bound. The southerly line of Myrtle Street thence runs on a curve starting north-easterly and curving easterly and southeasterly on a radius of twenty-five

(25.00) feet through land of Stephen M. Cote and Ruth J. Cote forty-four and fifty-four hundredths (44.54) feet to a county bound marking a point of compound curve, thence running on a curve to the right on a radius of eight hundred (800.00) feet through said land of Cote and through land of Frank C. Howe, Jr. and Virginia M. Howe one hundred seventy-six and thirty-nine hundredths (176.39) feet to a county bound and thence running south $31^{\circ} 46' 00''$ east by said land of Howe, Jr., by land of Lorne H. Gorrill and Phyllis A. Gorrill, by land of George A. Morgan and Olive P. Morgan, by land of Matthew E. Graham and Jeannie M. Graham and by land of James B. Branley and Angela L. Branley four hundred ninety-two and ninety-seven hundredths (492.97) feet to a county bound marking the easterly terminus of the above-described southerly line, said bound bears south $58^{\circ} 14' 00''$ west and is forty-five (45.00) feet distant from the last-described bound in the above-described northerly line of Myrtle Street.

And the easement over all the land lying between the above-described lines is hereby taken and laid out for highway purposes.

Where necessary to obtain a slope of one and one-half feet horizontal to one foot vertical, the Commissioners reserve the right to slope bank on abutting private property.

Said road where side lines are parallel shall be the width as shown on said plan.

Said street when constructed shall be constructed on the center line of the above-described layout and the grade of the center of said highway shall be such as to make the way safe and convenient for public travel and shall be to the satisfaction of the County Commissioners.

In the foregoing description, abutting property is stated as owned by those shown as owners on said plan, but it shall be understood that the reference in each case is to the land shown on said plan as owned by the person or persons named whoever in fact the owners may be.

For a further identification and a more particular description reference is hereby made to a plan entitled "Decree No. 1152. Plan of Myrtle Street and part of Circuit and Cross Streets, in the Town of Hanover" as laid out by the County Commissioners under petition of the Selectmen filed May 5, 1953, drawn on a scale of forty (40.00) feet to an inch by Lewis W. Perkins, County Engineer, herewith filed and made a part of this decree.

DESCRIPTION OF THE LINES OF A PART OF CROSS STREET IN THE TOWN OF HANOVER, BETWEEN MYRTLE STREET AND THE HANSON TOWN LINE, AS LAID OUT BY THE COUNTY COMMISSIONERS UNDER PETITION OF THE SELECTMEN FILED MAY 5, 1953 AND DECREE NO. 1152.

PART OF CROSS STREETNortherly Line:

The northerly line of a part of Cross Street begins at a county bound set in Cross Street, said bound being described as the easterly terminus of the northerly line of Myrtle Street in this decree. The northerly line of Cross Street thence runs on a curve starting south-easterly and curving more southerly on a radius of one thousand (1,000.00) feet across Cross Street and by land of Robert H. Evanson and Carrie E. Evanson one hundred fifty-eight and fifty-three hundredths (158.53) feet to a county bound, thence running south 22° 41' 00" east (True Meridian) by said land of Evanson, by land of Pasquale A. Taurasi and Annie M. Taurasi and by land of Kenneth S. Banks and Faye L. Banks two hundred thirty-one and two hundredths (231.02) feet to a county bound, thence running on a curve to the left on a radius of one thousand two hundred (1,200.00) feet by and through said land of Banks, through and by land of Julia L. Cashman and by land of Mary L. Masgul two hundred thirty-nine and thirty-four hundredths (239.34) feet to a county bound, thence running south 34° 06' 40" east by said land of Masgul sixty-eight and twenty-eight hundredths (68.28) feet to a county bound, thence running on a curve to the left on a radius of nine hundred and sixty (960.00) feet by said land of Masgul, through land of John B. McCarthy and Mary C. McCarthy and through land of Rena Barbara Mann three hundred fifteen and fifty-three hundredths (315.53) feet to a county bound, thence running south 52° 56' 35" east by said land of Mann, by land of Lucy B. Smith, by land of William E. Smith and Barbara E. Smith and by land of Hubert Francis Cook and Esther F. Cook four hundred thirty-eight and seventy hundredths (438.70) feet to a county bound, thence running on a curve to the right on a radius of one thousand two hundred and forty-five (1,245.00) feet by said land of Cook and by and through land of Harold P. Bailey one hundred seventy-six and seventy-six hundredths (176.76) feet to a county bound, thence running south 44° 48' 30" east by said land of Bailey one hundred forty-one and sixty-five hundredths (141.65) feet to a county bound and thence running on a curve to the left on a radius of eighty and five hundred eighty-five thousandths (80.585) feet by said land of Bailey one hundred nineteen and seventy-three hundredths (119.73) feet to a county bound set in the westerly line of Broadway as laid out by the County Commissioners under their Decree No. 926.

Southerly Line:

The southerly line of a part of Cross Street begins at a county bound described as the easterly terminus of the southerly line of Myrtle

Street as laid out under their same decree, said bound bears south $58^{\circ} 14' 00''$ east and is forty-five (45.00) feet distant from the first-described bound in the above-described northerly line of Cross Street. The southerly line of Cross Street thence runs on a curve starting southeasterly and curving more southerly on a radius of nine hundred and fifty-five (955.00) feet through land of James B. Branley and Angela L. Branley one hundred fifty-one and forty hundredths (151.40) feet to a county bound, thence running south $22^{\circ} 41' 00''$ east by said land of Branley, by land of Marcus E. Morse and Lottie L. Morse, by land of Richard E. Bradford and Ida L. Bradford and by land of Maurice B. Lawrence and Anastasia C. Lawrence three hundred fifty-five and fifty-nine hundredths (355.59) feet to a county bound, thence running south $34^{\circ} 06' 40''$ east by said land of Lawrence, by land of Gerard Frazar and Helen B. Frazar, by land of Arthur D. Lovell and by land of Irving W. Kingman and Dora A. Kingman three hundred forty-nine and fifty-two hundredths (349.52) feet to a county bound, thence running south $49^{\circ} 03' 10''$ east by said land of Kingman forty-seven and fifty-eight hundredths (47.58) feet to a county bound, thence running south $52^{\circ} 56' 35''$ east by said land of Kingman five hundred sixty-seven and thirty-six hundredths (567.36) feet to a county bound, thence running on a curve to the right on a radius of one thousand two hundred (1,200.00) feet by said land of Kingman, by land of The New York, New Haven and Hartford Railroad Company, through and by land of George H. Berry and Marion W. Berry and by land of John A. Ashton and Louise I. Ashton one hundred seventy and thirty-seven hundredths (170.37) feet to a county bound, thence running south $44^{\circ} 48' 30''$ east by said land of Ashton and by land of C. Herbert Jefferson one hundred seventy-six and eighteen hundredths (176.18) feet to a county bound and thence running south $35^{\circ} 18' 25''$ east by said land of Jefferson thirty-three and seventy-seven hundredths (33.77) feet to a county bound set in the westerly line of Broadway as laid out by the County Commissioners under their Decree No. 926, said bound bears south $50^{\circ} 54' 45''$ west and is one hundred twenty-four and ninety-three hundredths (124.93) feet distant from the last-described bound in the above-described northerly line of Cross Street.

And the easement over all the land lying between the above-described lines is hereby taken and laid out for highway purposes.

Where necessary to obtain a slope of one and one-half feet horizontal to one foot vertical, the Commissioners reserve the right to slope bank on abutting private property.

Said road where side lines are parallel shall be forty-five (45.00) feet in width.

Said street when constructed shall be constructed on the center line of the above-described layout and the grade of the center of said highway shall be such as to make the way safe and convenient for public travel and shall be to the satisfaction of the County Commissioners.

All of that part of the old highway lying outside the above-described lines shall be discontinued as a public highway when the new roadway has been constructed within the limits of the above-described lines to the satisfaction of the County Commissioners.

In the foregoing description, abutting property is stated as owned by those shown as owners on said plan, but it shall be understood that the reference in each case is to the land shown on said plan as owned by the person or persons named whoever in fact the owners may be.

For a further identification and a more particular description reference is hereby made to a plan entitled "Decree No. 1152. Plan of Myrtle Street and part of Circuit and Cross Streets, in the Town of Hanover" as laid out by the County Commissioners under petition of the Selectmen filed May 5, 1953, drawn on a scale of forty (40.00) feet to an inch by Lewis W. Perkins, County Engineer, herewith filed and made a part of this decree.

The grade of the center of the above-described highway when fully completed in accordance with this decree is to conform to the grade of the said highway as at present constructed. Trees on the areas taken are not to be cut by the owners, but such trees as are designated by the County Commissioners will be cut into suitable lengths and deposited on other land of the owners by the contractor. If walls and fences are moved, the work will be done under construction without expense to owners. Owners of land taken as aforesaid are required to remove their buildings and other obstructions from the lands so taken within thirty days from the date of entry for construction.

The inhabitants of the town of Hanover aforesaid, are hereby ordered to cause said highway to be constructed as aforesaid, made safe and convenient for the public travel, and to the acceptance of the County Commissioners before the seventeenth day of August A. D., 1956.

The sums hereinafter named are awarded to the persons and corporations over whose lands easements are taken for said highway or who suffer damages on account thereof, to be paid from the Town Treasury as soon as said town shall enter upon and take possession of said lands for the purpose of construction, to wit:

Parcel No.	Supposed Owner	Sq.Ft. Taken	Sq. Ft. Discontinued	Award
2	Wladyslaw Yurczewsky & Jadwiga Yurczewsky	980	---	\$ 1.00
5	Frank Antanaricz	1,120	---	1.00
10	Konstantas J. Zardiackas & Eulalee Zardiackas	45	---	1.00
11	William A. Rathbun & Yvonne C. Rathbun	380	---	1.00
32	George L. Legg & Isabel H. Legg	2,750	---	15.00
34	Richard H. Thompson & Priscilla S. Thompson (Lnd. 2,500 sq.ft., \$15.00 & building line established, \$25.00)	2,500	---	40.00
47	Elbert L. Ford & Stella L. Ford	1,120	---	50.00
48	Wilfred B. Morgan	335	---	10.00
49	Annie B. Richmond	3,180	---	20.00
50	Stephen M. Cote & Ruth J. Cote (Light to be moved under construction)	1,980	---	35.00
51	Frank C. Howe, Jr. & Virginia M. Howe	80	---	1.00
55	James B. Branley & Angela L. Branley	140	---	1.00
56	Robert H. Evanson & Carrie E. Evanson	---	160	- -
60	Kenneth S. Banks & Faye L. Banks	90	---	1.00
62	Julia L. Cashman	270	---	3.00
67	John B. McCarthy & Mary C. McCarthy	270	---	3.00
68	Rena Barbara Mann	850	---	8.00
71	Hubert Francis Cook & Esther F. Cook	---	20	- -
73	George H. Berry & Marion W. Berry	30	---	1.00
74	Harold P. Bailey	60	10	1.00

All names of owners herein given, although supposed to be correct are such only as matters of opinion and belief.

And said Commissioners order that the foregoing return be filed, accepted and recorded, and that an attested copy thereof be filed in the Registry of Deeds for the County of Plymouth and that an attested copy be transmitted to the Clerk of the Town of Hanover within the limits of which town said highway described herein lies.

In Witness whereof, we hereunto set our hands and the seal of said County of Plymouth this seventeenth day of August in the year of our Lord nineteen hundred and fifty-four.

(seal)

Leo F. Nourse

Elva M. Bent

Norman G. MacDonald

County
Commissioners

NO. 1152

WARRANT

AWARDS ON MYRTLE STREET AND PART OF CIRCUIT AND CROSS STREETS, HANOVER

August 31, 1954

It is ORDERED that there be paid from the Treasury of the Town of Hanover to the following persons, on application therefor, the amounts named as awards for damage caused by the taking of land on Myrtle Street and part of Circuit and Cross Streets in said Town, under the provisions of Decree No. 1152:

<u>Parcel No.</u>	<u>Supposed Owner</u>	<u>Supposed Mortgagee</u>	<u>Award</u>
2	Wladyslaw Yurczewsky & Jadwiga Yurczewsky		\$ 1.00
5	Frank Antanaricz		1.00
10	Konstantas J. Zardiackas & Eulalee Zardiackas	Frank Medzius & Emilija Medzius	1.00
11	William A. Rathbun & Yvonne C. Rathbun	Wollaston Federal Savings & Loan Association	1.00
32	George L. Legg & Isabel H. Legg	Rockland Co-operative Bank	15.00
34	Richard H. Thompson & Priscilla S. Thompson (Lnd. 2,500 sq.ft., \$15.00 & building line established, \$25.00)	Rockland Trust Company	40.00
47	Elbert L. Ford & Stella L. Ford		50.00
48	Wilfred B. Morgan		10.00
49	Annie B. Richmond	Rockland Savings Bank	20.00
50	Stephen M. Cote & Ruth J. Cote (Light to be moved under construction)	Weymouth Savings Bank	35.00
51	Frank C. Howe, Jr. & Virginia M. Howe		1.00
55	James B. Branley & Angela L. Branley	North Abington Co-operative Bank	1.00
60	Kenneth S. Banks & Faye L. Banks	Rockland Savings Bank	1.00
62	Julia L. Cashman	Whitman Savings Bank	3.00
67	Vinal A. Dean	Abington Savings Bank	3.00
68	Rena Barbara Mann		8.00
73	George H. Berry & Marion W. Berry	North Abington Co-operative Bank	1.00
74	Harold P. Bailey		1.00
Total. . . .			\$193.00

Elva M. Bent
 Norman G. MacDonald

)
) County
) Commissioners

VOTED, in accordance with the provisions of Chapter 566 of the Acts of 1954, to increase the salaries of certain employees in accordance with the following schedule, effective September 1, 1954:

<u>Name</u>	<u>Classification</u>	<u>New Rate</u>
Clerk of Courts' Office: P. Mary Farina	Junior Clerk	\$2760.
Registry of Deeds: Dolores E. Casal	Junior Clerk	2340.
Superior Court Probation: (Like amount to be paid by Norfolk County) Lucy B. Cordis Mary T. Keyes	Principal Clerk Junior Clerk	1920. 1230.
Third District Court: Viola F. Barron	Junior Clerk	2400.
Third Probation Department: Aurissa S. Randall	Junior Clerk	2340.
Jail & House of Correction: Alden T. Raymond	Temp. Prison Guard	3360.
Bureau of Criminal Investigation: Harry C. Hanson	Asst. Ident. Officer	3180.

VOTE
INCREASE SALARIES - CERTAIN EMPLOYEES
 August 31, 1954

Elva M. Bent)
 Norman G. MacDonald)
 County
 Commissioners

VOTE

INCREASE SALARIES - CERTAIN EMPLOYEES, PLYMOUTH COUNTY HOSPITAL

August 31, 1954

VOTED, in accordance with the provisions of Chapter 566 of the Acts of 1954, to increase the salaries of certain employees of the Plymouth County Hospital in accordance with the following schedule, effective September 1, 1954:

<u>Name</u>	<u>Classification</u>	<u>New Rate</u>
Katherine W. Calder	Maid	\$2100. M
Maude C. Perrier	Head Nurse	3270. 1M
Julia F. McCarthy	Head Nurse	3150. 1M
Laura Stickney	Graduate Nurse	3030. 1M
Elsie J. Wenz	Licensed Att. Nurse	2730. 1M
E. Lillian Grindle	Att. Nurse	2250. 1M
Esther Major	Student Nurse	2130. 1M
Albert G. Redpath	Student Nurse	2130. 1M
Anna R. Redpath	Student Nurse	2130. 1M
Marjorie L. Lirosi	Student Nurse	2130. 1M

Elva M. Bent)
 Norman G. MacDonald)
 County
 Commissioners

VOTED

RECORD APPOINTMENT OF FRANK A. RANDALL ASST. COUNTY TREASURER, COUNTY TREASURER'S OFFICE, RETIREMENT OFFICE

August 31, 1954

VOTED to record the appointment of Frank A. Randall, Principal Account Clerk in the office of the County Treasurer, as Assistant County Treasurer on August 1, 1954, with no change in salary rate, one-half of said salary to be charged to the County Treasurer's office and one-half to be charged to the Retirement office.

Elva M. Bent)
 Norman G. MacDonald)
 County
 Commissioners

SALARY ORDER

APPOINT G.V. KROPP, ASST. BACTERIOLOGIST, PLYMOUTH COUNTY HOSPITAL

August 31, 1954

It is ORDERED, in accordance with notice of intent approved by the County Commissioners on July 27, 1954 and certificate of employment filed thereafter, that George V. Kropp, of Hanson, be and hereby is appointed to the new position of Assistant Bacteriologist at the Plymouth County Hospital, in Hanson, at the salary rate of \$2400.00 per annum plus \$360.00 full maintenance or \$2760.00 per annum, effective September 1, 1954.

Elva M. Bent)
 Norman G. MacDonald)
 County
 Commissioners

It is ORDERED, in accordance with notice of intent approved by the County Commissioners on July 27, 1954 and certificate of employment filed thereafter, that Dora Pugh, of Plymouth, be and hereby is appointed to the new position of Occupational Therapist at the Plymouth County Hospital, in Hanson, at the salary rate of \$2550.00 per annum plus \$90.00 partial maintenance (for one meal) or \$2640.00 per annum, effective September 1, 1954.

SALARY ORDER
APPOINT D. PUGH,
OCCUPATIONAL
THERAPIST
PLYMOUTH COUNTY
HOSPITAL
August 31, 1954

Elva M. Bent)
 Norman G. MacDonald)
 County
 Commissioners

ORDERED that the taking of land and awards for damages made under the provisions of Decree No. 1152 for the relocation of Myrtle Street and part of Circuit and Cross Streets in the Town of Hanover so far as the following named parties are concerned be amended as follows:

NO. 1152
ORDER
AMENDED AWARDS
AS TO OWNERS
MYRTLE STREET
AND PART OF
CIRCUIT AND
CROSS STREETS,
HANOVER
August 31, 1954

<u>Parcel No.</u>	<u>Former Supposed Owner</u>
12	Anthony Lapie
31	Earle C. Josselyn & Nellie G. Josselyn
45	Clare E. Josselyn
66	Irving W. Kingman & Dora A. Kingman
67	John B. McCarthy & Mary C. McCarthy

<u>Parcel No.</u>	<u>Present Supposed Owner</u>
12	Anthony M. Lapie & Antonita Lapie
31A	Earle C. Josselyn & Nellie G. Josselyn
31B	Malcolm E. Josselyn & Cynthia A. Josselyn
45	Clare E. Josselyn & Ruth S. Josselyn
66	Estate of Dora A. Kingman
67	Vinal A. Dean

Elva M. Bent)
 Norman G. MacDonald)
 County
 Commissioners

SALARY ORDER

APPOINT
A.T. RAYMOND
COUNTY PRISON
GUARD
JAIL & HOUSE OF
CORRECTION
September 14, 1954

It is ORDERED, in accordance with notice of intent approved by the County Commissioners on August 31, 1954 and certificate of employment filed thereafter, that Alden T. Raymond, of Plymouth, be and hereby is appointed County Prison Guard at the Jail and House of Correction in Plymouth, at the salary rate of \$3360.00 per annum, effective September 1, 1954; said appointment to fill the vacancy caused by the resignation of Horace A. Genovese on August 31, 1954.

Leo F. Nourse)
Elva M. Bent) County
Norman G. MacDonald) Commissioners

SALARY ORDER

RECLASSIFICATION
C. M. WARD TO
MEDICAL RECORDS
LIBRARIAN
PLYMOUTH COUNTY
HOSPITAL
September 14, 1954

It is ORDERED, in accordance with notice of intent approved by the County Commissioners on July 27, 1954 and certificate of employment filed thereafter, that Caroline M. Ward, X-ray Technician at the Plymouth County Hospital, be and hereby is reclassified to the new position of Medical Records Librarian, at the new salary rate of \$3510.00 per annum plus \$90.00 maintenance for one meal or a total of \$3600.00 per annum, effective September 1, 1954; this position to apply to Miss Ward only.

Leo F. Nourse)
Elva M. Bent) County
Norman G. MacDonald) Commissioners

ORDER

INTEREST PAYMENT
HOSPITAL BOILER
NOTES NOS. 332
TO 335 TO
PLYMOUTH
NATIONAL BANK
September 21, 1954

ORDERED paid from the Hospital Fund in the County Treasury to the Plymouth National Bank of Plymouth, the sum of \$100.00, interest on Plymouth County Tuberculosis Hospital Loan Notes, notes numbered 332 to 335, said notes being due and payable on October 1, 1954; these notes having been authorized by Chapter 175 of the Acts of 1951 of the General Court, and ordered issued by vote of the County Commissioners passed on September 18, 1951.

Leo F. Nourse)
Elva M. Bent) County
Norman G. MacDonald) Commissioners

ORDERED paid from the Hospital Fund in the County Treasury to The Second National Bank of Boston, the sum of \$20,000.00, third payment on Plymouth County Tuberculosis Hospital Loan Notes, notes numbered 332 to 335, said notes being due and payable on October 1, 1954; these notes having been authorized by Chapter 175 of the Acts of 1951 of the General Court, and ordered issued by vote of the County Commissioners passed on September 18, 1951.

Leo F. Nourse)
 Elva M. Bent) County
 Norman G. MacDonald) Commissioners

ORDER
PAYMENT HOSPITAL
BOILER NOTES
NOS. 332 TO 335
TO THE SECOND
NATIONAL BANK
OF BOSTON
September 21, 1954

It is ORDERED, in accordance with notice of intent approved by the County Commissioners on September 7, 1954 and certificate of employment filed thereafter, that Gaye A. Fraccalossi, of Plymouth, be and hereby is appointed Junior Clerk at the Registry of Deeds, in Plymouth, at the salary rate of \$2280.00 per annum, effective September 21, 1954; said appointment to fill the vacancy caused by the resignation of Constance G. Williams on August 31, 1954.

Leo F. Nourse)
 Elva M. Bent) County
 Norman G. MacDonald) Commissioners

SALARY ORDER
APPOINT
G. A. FRACCALOSS
JUNIOR CLERK
REGISTRY OF
DEEDS
September 21, 1954

VOTED, in accordance with the provisions of Chapter 566 of the Acts of 1954, to increase the salaries of certain employees in accordance with the following schedule, effective October 1, 1954:

<u>Name</u>	<u>Classification</u>	<u>New Rate</u>
Clerk of Courts' Office: Emma M. Ottani	Principal Clerk	\$3840.
Registry of Deeds: Marie E. Mattioli	Junior Clerk	2520.
Second District Court: Geraldine Lombardo	Junior Clerk	2640.

Leo F. Nourse)
 Norman G. MacDonald) County
 Commissioners

VOTE
INCREASE SALA-
RIES - CERTAIN
EMPLOYEES
September 28, 1954

VOTE

INCREASE SALARIES - CERTAIN EMPLOYEES, PLYMOUTH COUNTY HOSPITAL

September 28, 1954

VOTED, in accordance with the provisions of Chapter 566 of the Acts of 1954, to increase the salaries of certain employees of the Plymouth County Hospital in accordance with the following schedule, effective October 1, 1954:

<u>Name</u>	<u>Classification</u>	<u>New Rate</u>
Charles Wilson	Porter	\$2100. M
John A. Tallman	Porter	2370. 1M
Elizabeth Beach	Grad. Nurse	3240. M
Irene F. Lombard	Student Nurse	1920. M
Leo F. Nourse	} County Commissioners	
Norman G. MacDonald		

VOTE

REGULAR MEETING - WEDNESDAY, OCTOBER 13, 1954

October 5, 1954

VOTED that the regular meeting of the County Commissioners be held on Wednesday, October 13, 1954 instead of Tuesday, October 12, 1954, a regular meeting day in accordance with vote of the County Commissioners dated July 27, 1937.

Leo F. Nourse	} County Commissioners	
Elva M. Bent		
Norman G. MacDonald		

ACCEPT BID BAILEY'S INC.

ROLLER SHELF CASES

REGISTRY OF DEEDS

October 5, 1954

It was VOTED to accept the bid of Bailey's Incorporated, of Brockton, Mass., to furnish the Plymouth County Registry of Deeds with One Thirteen-Bay Roller Shelf Case to contain 260 roller shelves, Twenty-five Extra Roller Shelves for present case and One Eight-Bay Roller Shelf Case to contain 160 roller shelves, in accordance with specifications, all delivered and installed for the sum of \$2,797.00.

Leo F. Nourse	} County Commissioners	
Elva M. Bent		
Norman G. MacDonald		

ORDERED, in accordance with authorization from the Director of Accounts dated October 6, 1954, that the County Treasurer transfer from Item 32-a, Reserve for Salary Adjustments, the sum of \$3,015.00 to certain items to cover increases in salaries, as follows:

<u>Item</u>	<u>Code</u>	<u>Office</u>	<u>Transfer</u>
03-11	1-100	County Commissioners	\$ 15.00
05-12	1-100	Clerk of Courts	70.00
08-11	1-100	Registry of Deeds	670.00
12-13	1-100	Probation Officers (Sup.Ct.)	50.00
13-11	1-100	Probate Court	60.00
14-10	1-100	District Court of Brockton	60.00
14-12	1-100	Third District Court	60.00
16-10	1-100	Jail and House of Correction	1,380.00
18-10	1-100	Plymouth Buildings (\$120.00)	
18-11	1-100	Brockton Court House (200.00)	380.00
18-12	1-100	Hingham Court House (60.00)	
21-10	1-100	County Aid to Agriculture	270.00
Total--			\$3,015.00

Leo F. Nourse)
 Elva M. Bent) County
 Norman G. MacDonald) Commissioners

ORDERED, in accordance with the provisions of Chapter 603 of the Acts of 1954 and with authorization from the Director of Accounts dated October 8, 1954, that the County Treasurer transfer from Item 32, Reserve Fund for Transfer Only, to Item 14-10, District Court of Brockton -- Office Expense(Court), Group 2, Class 290, Sub-class 297, the sum of \$500.00, the reason being that necessary and unforeseen expenditures for the good of the County will be made in excess of the amount authorized therefor by the Legislature.

Leo F. Nourse)
 Elva M. Bent) County
 Norman G. MacDonald) Commissioners

It was unanimously VOTED that Charles W. Williams, as he is County Treasurer, be and hereby is authorized to borrow the sum of \$450,000.00 on the credit of the County, under the provisions of Chapter 111 and Chapter 35 of the General Laws and Acts in amendment thereof, and in addition thereto, giving therefor Tuberculosis Hospital Maintenance Renewal Note or Notes.

ORDER
TRANSFER FROM
SALARY ADJUSTMENT
RESERVE
October 13, 1954

ORDER
TRANSFER FROM
THE RESERVE FUND
October 13, 1954

VOTE
AUTHORIZATION
TO BORROW
October 13, 1954

Leo F. Nourse }
 Elva M. Bent } County
 Norman G. MacDonald } Commissioners

ACCEPT BID.
BROCKTON CASH &
CARRY GROCERY CO.

GROCERIES
JAIL & HOUSE OF
CORRECTION

October 13, 1954

It was VOTED to accept the bid of Brockton Cash & Carry Grocery Co., of Brockton, Mass., to furnish the Plymouth County House of Correction with Groceries, as listed below; terms: Delivered destination -- 1%--10 days:

- 15 - 20 lbs. Spaghetti 2.55 cs.
- 15 - 20 lbs. Elbow Macaroni 2.55 cs.
- 25 - 48 Evaporated Milk 5.65 cs.

Leo F. Nourse }
 Elva M. Bent } County
 Norman G. MacDonald } Commissioners

ACCEPT BID.
DWINELL-WRIGHT
COMPANY

TEA
JAIL & HOUSE OF
CORRECTION

October 13, 1954

It was VOTED to accept the bid of Dwinell-Wright Company, of Boston, Mass., to furnish the Plymouth County House of Correction with 50 lbs. of bulk Tea, special O. P. & P., at 60¢ per pound net delivered.

Leo F. Nourse }
 Elva M. Bent } County
 Norman G. MacDonald } Commissioners

ACCEPT BID.
E. C. HALL
COMPANY

GROCERIES
JAIL & HOUSE OF
CORRECTION

October 13, 1954

It was VOTED to accept the bid of E. C. Hall Company, of Brockton, Mass., to furnish the Plymouth County House of Correction with Groceries, as listed below:

- 10 - 100 lbs. Pastry Flour - Clifton 5.80
- 2 - 100 lbs. Cooking Salt 1.54
- 3 - 4/1 gal. Salad Dressing - Oak Hill 6.75
- 400 lbs. Coffee - #1 Blend .92 lb.

(Coffee to be delivered when ordered)

Leo F. Nourse }
 Elva M. Bent } County
 Norman G. MacDonald } Commissioners

It was VOTED to accept the bid of Joe Lowe Corporation, of New York, to furnish the Plymouth County House of Correction with 5/100 lb. bags of Universal Donut Flour at 14¢ per lb., delivered.

Leo F. Nourse }
Elva M. Bent } County
Norman G. MacDonald } Commissioners

ACCEPT BID.
JOE LOWE CORPO-
RATION
DONUT FLOUR
JAIL & HOUSE OF
CORRECTION
October 13, 1954

It was VOTED to accept the bid of Louis Knife & Son, of North Plymouth, Mass., to furnish the Plymouth County House of Correction with Flour and Sugar, as listed below:

- 25 bags (100 lbs.) Gold Medal Bread Flour @ \$7.30 per cwt.
- 20 bags (100 lbs.) Granulated Sugar @ \$8.85 per cwt.
- 1 bag (100 lbs.) Confectioners Sugar @ \$9.05 per cwt.

Leo F. Nourse }
Elva M. Bent } County
Norman G. MacDonald } Commissioners

ACCEPT BID.
LOUIS KNIFE & SON
FLOUR & SUGAR
JAIL & HOUSE OF
CORRECTION
October 13, 1954

It was VOTED to accept the bid of M. Stoll & Co., Inc., of Boston, Mass., to furnish the Plymouth County House of Correction with Groceries, as listed below; terms: Net:

- 3 100s N. Y. Pea Beans CHP 11.40 Bag
- 1 10 lbs. Black Pepper .99 Lb.
- 4 5 Gallon Cottonseed Oil 8.60 Tin
- 3 Cs. 4-Gals. T. H. Prep. Mustard 2.64 Cs.

Leo F. Nourse }
Elva M. Bent } County
Norman G. MacDonald } Commissioners

ACCEPT BID.
M. STOLL & CO.,
INC.
GROCERIES
JAIL & HOUSE OF
CORRECTION
October 13, 1954

On the petition of the Selectmen of Hanson presented to the County Commissioners of Plymouth County at their meeting holden at Plymouth on the seventeenth day of July in the year of our Lord nineteen hundred and fifty-one, representing that the highway in said town known as East Washington Street between Spring Street and the Pembroke Line is narrow, crooked and inconvenient for use and in need of specific repair, locating

NO. 1126
RETURN OF LOCA-
TION
EAST WASHINGTON
STREET, HANSON
October 13, 1954

anew, or relocation, and the intersections of said highway with connecting streets are dangerous for public travel, reference being had to the petition filed of record in the case.

The County Commissioners, pursuant to an order of notice duly published, posted and served, by which all persons and corporations interested had due notice thereof, met to view the premises at the County Commissioners' Office in Plymouth in said County on the seventeenth day of February A. D., 1953, at 2:00 o'clock in the afternoon, and after viewing the premises and hearing all persons and corporations who desired to be heard, the said hearing was continued and adjourned for further consideration, from time to time, all persons and corporations interested having due notice thereof, to a meeting of the County Commissioners, held at their office in Plymouth on the twenty-fifth day of August A. D., 1953, when and where they adjudicate and determine that common convenience and necessity require that the prayer of said petition be granted.

And upon the adjudication aforesaid, the said Commissioners appointed the sixteenth day of September A. D., 1953, and 7:30 o'clock in the evening at the Town Hall in Hanson in said County as the time and place when and where they would proceed to further view the premises, and make such order in relation to said adjudication as by law they might be authorized to do.

And having given notice of such adjudication, and of the time and place appointed for the purposes aforesaid, in the same manner as the notice and publication were given and made before first proceeding to view (except by publishing an abstract of said petition instead of a copy thereof), the said Commissioners met at the time and place appointed and then and there heard all persons and corporations interested, and said hearing was thence adjourned and continued from time to time to the meeting of the County Commissioners held at their office in Plymouth on the thirteenth day of October A. D., 1954, when and where they proceed to complete said proceedings and make return thereof as follows, to wit:-

DESCRIPTION OF THE LINES OF EAST WASHINGTON
STREET IN THE TOWN OF HANSON, BETWEEN SPRING
STREET AND THE PEMBROKE LINE, AS LAID OUT BY
THE COUNTY COMMISSIONERS UNDER PETITION OF
THE SELECTMEN FILED JULY 17, 1951 AND DECREE
NO. 1126.

Northerly Line:

The northerly line (side line) of East Washington Street begins at a county bound set in the easterly line of Spring Street as laid out by the County Commissioners under their Decree No. 535. The northerly line of East Washington Street thence runs on a curve starting southeasterly

and curving easterly and northeasterly on a radius of sixty-four and twenty-nine hundredths (64.29) feet through land of Stacey J. Hilly and Margaret H. Hilly fifty-five and nineteen hundredths (55.19) feet to a county bound, thence running north $76^{\circ} 22' 10''$ east (Magnetic Meridian) through and by said land of Hilly, by land of Sherwood S. Smith and Olive Irene Smith, by land of James E. Howe and by land of Albert H. Billings and Anna S. Billings six hundred fifty-three and fifty-nine hundredths (653.59) feet to a county bound, thence running on a curve to the left on a radius of eight hundred thirty-four and forty-seven hundredths (834.47) feet by and through said land of Billings one hundred thirty-six and twenty-two hundredths (136.22) feet to a county bound marking a point of compound curve, thence running on a curve to the left on a radius of five hundred sixty-six and forty-seven hundredths (566.47) feet through said land of Billings, through land of Christine W. Cummings and by land of Marie Rose McLaughlin one hundred sixty-six and seventy-eight hundredths (166.78) feet to a county bound, thence running north $50^{\circ} 08' 50''$ east by said land of McLaughlin and by land of Charlotte K. O'Neil four hundred five and eighty-three hundredths (405.83) feet to a county bound, thence running on a curve to the right on a radius of two thousand six hundred and eighty-five (2,685.00) feet by said land of O'Neil and by land of Catherine C. McLaughlin three hundred seventy and eighty-six hundredths (370.86) feet to a county bound, thence running north $58^{\circ} 03' 40''$ east by said land of McLaughlin, by land of Town of Hanson, by land of George E. McLaughlin, 2nd., by land of Frederick J. Moylen and Mary E. Moylen, by land of William F. Hopkins, by land of Donald F. Porter and Hazel M. Porter and by land of William J. Key and Ruth E. Key one thousand seven hundred forty-seven and eighty-eight hundredths (1,747.88) feet to a county bound, thence running north $58^{\circ} 18' 10''$ east by land of Walter C. Webb three hundred ten and ten hundredths (310.10) feet to a county bound, thence running on a curve to the left on a radius of thirty-nine and eighty-eight hundredths (39.88) feet by said land of Webb sixty-three and seventy-two hundredths (63.72) feet to a county bound set in the westerly line of King Street as laid out by the County Commissioners under their Decree No. 1059.

Then beginning again at a county bound set in the easterly line of King Street said bound bears north $46^{\circ} 14' 05''$ east and is forty-five and seven hundred sixty-five thousandths (45.765) feet distant from the last-described bound. The northerly line of East Washington Street thence runs on a curve starting southeasterly and curving easterly and northeasterly on a radius of fifty (50.00) feet by land of J. Henry Hegan and R. Louise Hegan seventy-nine and seventy-three hundredths (79.73) feet to

a county bound, thence running north $55^{\circ} 23' 30''$ east by said land of Hegan and by land of Peter E. Benson and Lydia S. Benson three hundred sixty-one and sixty-five hundredths (361.65) feet to a county bound, thence running north $45^{\circ} 00' 00''$ east by said land of Benson sixty-six and eighty hundredths (66.80) feet to a county bound, thence running on a curve to the left on a radius of sixty (60.00) feet by said land of Benson one hundred thirty-six and thirty-two hundredths (136.32) feet to a county bound set in the southerly side line of Whitman Street as laid out by the County Commissioners under their Decree No. 916.

Then beginning again at a county bound set in the northerly side line of Whitman Street said bound bears north $0^{\circ} 08' 10''$ west and is fifty and nineteen hundredths (50.19) feet distant from the last-described bound. The northerly line of East Washington Street thence runs on a curve starting southeasterly and curving easterly and northeasterly on a radius of three hundred thirty-eight and thirty-nine hundredths (338.39) feet by land of Daniel J. Lewis and Alice G. Lewis and by land of Anna D. Reinel and Fred Reinel two hundred thirty-six and thirty-four hundredths (236.34) feet to a county bound, thence running north $54^{\circ} 48' 20''$ east through said land of Reinel thirty-seven and six hundredths (37.06) feet to a county bound, thence running north $68^{\circ} 45' 40''$ east by said land of Reinel and by land of Catherine R. Turner one hundred twenty-three and ninety hundredths (123.90) feet to a county bound, thence running north $67^{\circ} 32' 40''$ east by said land of Turner two hundred forty-nine and thirteen hundredths (249.13) feet to a county bound, thence running north $70^{\circ} 43' 00''$ east by land of Carmine T. Saggione and Mildred Saggione (easement to New Bedford Gas and Edison Light Company) one hundred seven and nineteen hundredths (107.19) feet to a county bound, thence running on a curve to the right on a radius of four thousand twenty-eight and forty hundredths (4,028.40) feet by and through said land of Saggione four hundred eighty-six and seventy-nine hundredths (486.79) feet to a county bound, thence running north $77^{\circ} 38' 25''$ east through said land of Saggione and through land of H. Gordon Mann and Marion L. Mann three hundred ninety-four and sixty-five hundredths (394.65) feet to a county bound, thence running on a curve to the left on a radius of eighty (80.00) feet through said land of Mann seventy-three and ninety-one hundredths (73.91) feet to a county bound set in the westerly line of Winter Street.

Then beginning again at a county bound set in the easterly line of Winter Street said bound bears north $89^{\circ} 21' 50''$ east and is forty-eight and seventy-two hundredths (48.72) feet distant from the last-described bound. The northerly line of East Washington Street thence runs

on a curve starting southerly and curving southeasterly on a radius of forty-five (45.00) feet through land of Robert M. Lovejoy and Margaret M. Lovejoy eighty and twelve hundredths (80.12) feet to a county bound, thence running south $84^{\circ} 32' 30''$ east through said land of Lovejoy and through land of Priscilla A. Craig seven hundred fifty-six and forty-seven hundredths (756.47) feet to a county bound, thence running on a curve to the right on a radius of four thousand (4,000.00) feet through said land of Craig and through land of John R. Davis, Sr. and Dorothy E. Davis three hundred forty-two and eight hundredths (342.08) feet to a county bound, thence running south $89^{\circ} 26' 30''$ east through said land of Davis, through land of Frank M. Goodwin and Irene M. Goodwin, through land of Everett N. Freeman and Elsa L. Freeman and through land of Lewis N. Goodwin eight hundred ninety and ninety-two hundredths (890.92) feet to a county bound, thence running on a curve to the left on a radius of eleven thousand nine hundred ninety-nine and fifty hundredths (11,999.50) feet through and by said land of Goodwin two hundred twenty and forty-eight hundredths (220.48) feet to a county bound, thence running north $89^{\circ} 30' 20''$ east by said land of Goodwin, by land of Doris M. Davis, by other land of Lewis N. Goodwin, by land of George F. Keegan, by land of Arnold Allen and by land of Frances V. Allen one thousand one hundred thirty-eight and forty-four hundredths (1,138.44) feet to a county bound, thence running south $82^{\circ} 54' 40''$ east by said land of Frances V. Allen, by land of Arnold Allen, by land of Lewis N. Goodwin, by land of Joseph Gilbert and Priscilla Gilbert, by, through, by, through and by other land of Lewis N. Goodwin and by land of Dora E. Dowe eight hundred eighty-eight and eighty hundredths (888.80) feet to a county bound, thence running on a curve to the right on a radius of twelve thousand forty-five (12,045.00) feet through said land of Dora E. Dowe, through land of Alfred E. Davis, Jr. and Doris M. Davis and through land of Wendell L. Gorrill and Norma J. Gorrill two hundred sixty-six and eighty-seven hundredths (266.87) feet to a county bound, thence running south $81^{\circ} 38' 30''$ east through said land of Gorrill and through land of Sumner A. Chapman, Jr., Annette J. Chapman and John C. Chapman three hundred fifty-nine and twelve hundredths (359.12) feet to a county bound, thence running on a curve to the left on a radius of forty-five and seventy-nine hundredths (45.79) feet through said land of Chapman ninety-one and twenty hundredths (91.20) feet to a county bound set in the westerly line of State Street as laid out by the County Commissioners under their Decree No. 645.

Then beginning again at a county bound set in the easterly line of State Street said bound bears south $61^{\circ} 38' 20''$ east and is fifty-five

and seventy-two hundredths (55.72) feet distant from the last-described bound. The northerly line of East Washington Street thence runs on a curve starting southeasterly and curving more easterly on a radius of seventy (70.00) feet by land of Roy H. Gorrill and Annie Sylvia Gorrill eighty-three and eighty-six hundredths (83.86) feet to a county bound, thence running south $84^{\circ} 24' 20''$ east by said land of Gorrill two hundred eighty-nine and fifty-nine hundredths (289.59) feet to a county bound, thence running south $82^{\circ} 50' 20''$ east by said land of Gorrill, by land of John H. Curtis and Gladys L. Curtis and by land of Elisabeth H. Garceau three hundred nine and five hundredths (309.05) feet to a county bound, thence running on a curve to the right on a radius of two thousand one hundred thirty-six and twenty hundredths (2,136.20) feet by said land of Garceau three hundred thirty and six hundredths (330.06) feet to a county bound marking a point of compound curve, thence running on a curve to the right on a radius of two thousand nine hundred four and eighty hundredths (2,904.80) feet by said land of Garceau two hundred sixty-eight and seventy-seven hundredths (268.77) feet to a county bound marking a point of compound curve and thence running on a curve to the right on a radius of eight hundred ninety and eighty-eight hundredths (890.88) feet by said land of Elisabeth H. Garceau two hundred and twenty-six (226.00) feet to a county bound in or near the division line between the Town of Hanson and the Town of Pembroke (see County Commissioners' Decree No. 747) for layout of Dwelley Street in the Town of Pembroke.

Southerly Line:

The southerly line (side line) of East Washington Street begins at a county bound at land of Erving S. Foster, said bound being previously described in the southerly line of West Washington Street under County Commissioners' Decree No. 753 said bound bears south $65^{\circ} 45' 20''$ east and is one hundred seventeen and seventy-two hundredths (117.72) feet distant from the first-described bound in the above-described northerly line of East Washington Street. The southerly line of East Washington Street thence runs north $76^{\circ} 22' 10''$ east by said land of Erving S. Foster, by land of Edward H. Harrigan and Mary S. Harrigan and by land of Philip J. Robichaud and Edna M. Robichaud five hundred fifty-two and forty-eight hundredths (552.48) feet to a county bound, thence running on a curve to the right on a radius of one hundred forty-nine and ninety-four hundredths (149.94) feet by said land of Robichaud and by land of John W. Jefferson and Fred E. Jefferson two hundred forty-five and seventy-three hundredths (245.73) feet to a county bound set in the westerly side line of Liberty Street as laid out by

the County Commissioners under their Decree No. 737.

Then beginning again at a county bound set in the easterly side line of Liberty Street at land of Lewis N. Goodwin said bound bears north $10^{\circ} 01' 30''$ east and is one hundred forty-seven and ninety-two hundredths (147.92) feet distant from the last-described bound. The southerly line of East Washington Street thence runs north $26^{\circ} 48' 05''$ east by said land of Goodwin fifty-six and thirty-five hundredths (56.35) feet to a county bound, thence running on a curve to the right on a radius of fifty-five (55.00) feet through said land of Goodwin thirty-three and sixty-one hundredths (33.61) feet to a county bound, thence running north $61^{\circ} 49' 10''$ east through said land of Goodwin fifty-three and seventy-nine hundredths (53.79) feet to a county bound, thence running north $50^{\circ} 08' 50''$ east by said land of Goodwin, by land of David Silverstein, Trustee, by land of Owner Unknown and by land of Catherine C. McLaughlin four hundred fifty-five and ninety-six hundredths (455.96) feet to a county bound, thence running on a curve to the right on a radius of two thousand six hundred and forty (2,640.00) feet through said land of McLaughlin three hundred sixty-four and sixty-five hundredths (364.65) feet to a county bound, thence running north $58^{\circ} 03' 40''$ east by said land of McLaughlin, by land of Milton E. Merritt, by land of Elmer J. Beaulieu and Anna M. Beaulieu and by land of Lawrence W. Frost and Ina M. Frost one thousand seven hundred forty-seven and seventy-eight hundredths (1,747.78) feet to a county bound, thence running north $58^{\circ} 18' 10''$ east by said land of Frost, by land of Paul Cretinon and by land of Mildred L. Edson four hundred ten and three hundredths (410.03) feet to a county bound, thence running north $55^{\circ} 23' 30''$ east by said land of Edson, by land of George H. Hall and Conchetta C. Hall and by land of Stanley R. Pinkham and Margaret A. Pinkham three hundred seventy-seven and forty-eight hundredths (377.48) feet to a county bound, thence running north $45^{\circ} 00' 00''$ east by said land of Pinkham and by land of John Harold Hennessey and Elizabeth Scott Hennessey one hundred sixty-three and sixty-six hundredths (163.66) feet to a county bound, thence running on a curve to the right on a radius of sixty (60.00) feet by said land of Hennessey ninety-one and forty-one hundredths (91.41) feet to a county bound set in the westerly side line of Whitman Street as laid out by the County Commissioners under their Decree No. 916.

Then beginning again at a county bound set in the easterly side line of Whitman Street at land of Chester R. Archibald and Edna G. Archibald said bound bears north $23^{\circ} 10' 40''$ east and is fifty-three and one hundredth (53.01) feet distant from the last-described bound. The southerly line of East Washington Street thence runs on a curve starting

northwesterly and curving northerly and northeasterly on a radius of sixty (60.00) feet by said land of Archibald one hundred two and thirty-two hundredths (102.32) feet to a county bound marking a point of compound curve, thence running on a curve to the right on a radius of four hundred sixty-four and six hundredths (464.06) feet by said land of Archibald one hundred forty-nine and eighty-eight hundredths (149.88) feet to a county bound, thence running north $69^{\circ} 06' 40''$ east by said land of Archibald one hundred fifty-seven and twenty hundredths (157.20) feet to a county bound, thence running north $70^{\circ} 43' 00''$ east by said land of Archibald two hundred thirty-four and twenty-one hundredths (234.21) feet to a county bound, thence running on a curve to the right on a radius of three thousand nine hundred eighty-three and forty hundredths (3,983.40) feet by said land of Archibald, by land of Carmine T. Saggione and Mildred Saggione (see accompanying plan for easement to New Bedford Gas and Edison Light Company) and by land of John P. McFarlane and Anna P. McFarlane four hundred eighty-one and thirty-five hundredths (481.35) feet to a county bound, thence running north $77^{\circ} 38' 25''$ east by said land of McFarlane three hundred forty-four and fifty-five hundredths (344.55) feet to a county bound, thence running on a curve to the right on a radius of one hundred (100.00) feet by said land of McFarlane one hundred fifty and sixty-six hundredths (150.66) feet to a county bound set in the westerly side line of Winter Street as laid out by the County Commissioners under their Decree No. 785.

Then beginning again at a county bound set in the easterly side line of Winter Street said bound bears south $74^{\circ} 03' 30''$ east and is fifty-three and five hundredths (53.05) feet distant from the last-described bound. The southerly line of East Washington Street, thence runs on a curve starting northwesterly and curving northerly, easterly and southeasterly on a radius of sixty (60.00) feet by land of George G. Latham and Helen M. Latham one hundred sixteen and seventy-six hundredths (116.76) feet to a county bound, thence running south $84^{\circ} 32' 30''$ east by said land of Latham, by land of William H. Fardie and Pauline E. Fardie, by land of Henry Howard, Annie Howard and George H. Howard and by land of Donald B. Heath, Trustee seven hundred two and twenty-seven hundredths (702.27) feet to a county bound, thence running on a curve to the left on a radius of four thousand forty-five (4,045.00) feet by said land of Heath, Trustee and by and through land of Murdock MacKenzie Emery and Florence Emery three hundred forty-five and ninety-three hundredths (345.93) feet to a county bound, thence running south $89^{\circ} 26' 30''$ east through said land of Emery, through land of Samuel G. Haas and Ellen M. Haas and through land of Wallis R. Corbin and Madeline C. Corbin eight hundred ninety and ninety-two hundredths

(890.92) feet to a county bound, thence running on a curve to the left on a radius of twelve thousand forty-four and fifty hundredths (12,044.50) feet through said land of Corbin and through land of Milton C. Clark and Rachel C. Clark two hundred twenty-one and thirty-one hundredths (221.31) feet to a county bound, thence running north 89° 30' 20" east through said land of Clark, through land of Lot Phillips and Company, Corporation and through land of Sumner A. Chapman, Jr., Annette J. Chapman and John C. Chapman one thousand two and ninety-one hundredths (1,002.91) feet to a county bound, thence running on a curve to the right on a radius of two thousand (2,000.00) feet through said land of Chapman and through land of Charles T. Coleman and Ruth L. Coleman two hundred sixty-four and seventy-one hundredths (264.71) feet to a county bound, thence running south 82° 54' 40" east through said land of Coleman seven hundred fifty-three and twenty-seven hundredths (753.27) feet to a county bound, thence running on a curve to the right on a radius of twelve thousand (12,000.00) feet through and by said land of Coleman two hundred sixty-five and eighty-seven hundredths (265.87) feet to a county bound, thence running south 81° 38' 30" east by said land of Coleman three hundred ninety-seven and fifty-one hundredths (397.51) feet to a county bound, thence running on a curve to the right on a radius of eighty (80.00) feet by and through said land of Coleman ninety-two and seven hundredths (92.07) feet to a county bound set in the westerly line of State Street as laid out by the County Commissioners under their Decree No. 645.

Then beginning again at a county bound set in the easterly side line of State Street at land of Robert G. Dill said bound bears south 67° 28' 20" east and is fifty and ninety-two hundredths (50.92) feet distant from the last-described bound. The southerly line of East Washington Street thence runs on a curve starting northwesterly and curving northerly, easterly and southeasterly on a radius of forty-six and eighty-two hundredths (46.82) feet through said land of Robert G. Dill ninety and ninety-five hundredths (90.95) feet to a county bound, thence running south 84° 24' 20" east through said land of Robert G. Dill and through land of Sarah E. Dill one hundred forty-one and eighty-one hundredths (141.81) feet to a county bound, thence running on a curve to the right on a radius of eight thousand (8,000.00) feet through said land of Sarah E. Dill two hundred eighteen and seventy-five hundredths (218.75) feet to a county bound, thence running south 82° 50' 20" east through said land of Dill one hundred ninety-nine and five hundredths (199.05) feet to a county bound, thence running on a curve to the right on a radius of two thousand ninety-one and twenty hundredths (2,091.20) feet through said land of Dill three

hundred twenty-three and eleven hundredths (323.11) feet to a county bound marking a point of compound curve, thence running on a curve to the right on a radius of two thousand eight hundred fifty-nine and eighty hundredths (2,859.80) feet through said land of Sarah E. Dill and through land of Thomas R. Carlsen and Alice E. Carlsen (Land Court Certificate No. 9031 and Plan No. 14490^A) two hundred sixty-four and sixty-one hundredths (264.61) feet to a county bound marking a point of compound curve and thence running on a curve to the right on a radius of nine hundred and twenty (920.00) feet through said land of Carlsen two hundred twenty-eight and fifty-eight hundredths (228.58) feet to a county bound set in or near the division line between the Town of Hanson and the Town of Pembroke, said bound also marks the westerly terminus of the southerly line of Dwelley Street in the Town of Pembroke, as laid out by the County Commissioners under their Decree No. 747, said bound bears south 18° 26' 40" west and is forty-seven and ninety-five thousandths (47.095) feet distant from the last-described bound in the above-described northerly line.

And the easement over all the land lying between the above-described lines is hereby taken and laid out for highway purposes.

Where necessary to obtain a slope of one and one-half feet horizontal to one foot vertical, the Commissioners reserve the right to slope bank on abutting private property.

Said road where side lines are parallel shall be the width as shown on said plan.

Said street when constructed shall be constructed on the center line of the above-described layout and the grade of the center of said highway shall be such as to make the way safe and convenient for public travel and shall be to the satisfaction of the County Commissioners.

All of that part of the old highway lying outside the above-described lines shall be discontinued as a public highway when the new roadway has been constructed within the limits of the above-described lines to the satisfaction of the County Commissioners.

In the foregoing description, abutting property is stated as owned by those shown as owners on said plan, but it shall be understood that the reference in each case is to the land shown on said plan as owned by the person or persons named whoever in fact the owners may be.

For a further identification and a more particular description reference is hereby made to a plan entitled "Decree No. 1126. Plan of East Washington Street, in the Town of Hanson" as laid out by the County Commissioners under petition of the Selectmen filed July 17, 1951, drawn on a scale of forty (40.00) feet to an inch by Lewis W. Perkins, County

Engineer, herewith filed and made a part of this decree.

The grade of the center of the above-described highway when fully completed in accordance with this decree is to conform to the grade of the said highway as at present constructed. Trees on the areas taken are not to be cut by the owners, but such trees as are designated by the County Commissioners will be cut into suitable lengths and deposited on other land of the owners by the contractor. If walls and fences are moved, the work will be done under construction without expense to owners. Owners of land taken as aforesaid are required to remove their buildings and other obstructions from the lands so taken within thirty days from the date of entry for construction.

The inhabitants of the town of Hanson aforesaid, are hereby ordered to cause said highway to be constructed as aforesaid, made safe and convenient for the public travel, and to the acceptance of the County Commissioners before the thirteenth day of October A. D., 1956.

The sums hereinafter named are awarded to the persons and corporations over whose lands easements are taken for said highway or who suffer damages on account thereof, to be paid from the Town Treasury reimbursement of one-half the total amount to be made by the County as soon as said town shall enter upon and take possession of said lands for the purpose of construction, to wit:

<u>Parcel No.</u>	<u>Supposed Owner</u>	<u>Sq.Ft. Taken</u>	<u>Sq. Ft. Discontinued</u>	<u>Award</u>
1	Stacey J. Hilly & Margaret H. Hilly	510	---	\$ 5.00
6	Albert H. Billings & Anna S. Billings	550	---	5.00
9	Lewis N. Goodwin	25	15	1.00
10	Christine W. Cummings	50	---	1.00
13	Charlotte K. O'Neil	---	20	---
15	Catherine C. McLaughlin	770	---	2.00
16	Catherine C. McLaughlin	---	1,300	---
27	Paul Cretinon	---	80	---
28	Mildred L. Edson	---	100	---
30	George H. Hall & Conchetta C. Hall	---	575	---
32	Stanley R. Pinkham & Margaret A. Pinkham	---	180	---
33	John Harold Hennessey & Elizabeth Scott Hennessey	---	310	---
35	Chester R. Archibald & Edna G. Archibald	---	700	---
36	Anna D. Reinel & Fred Reinel	40	---	1.00
38	Carmine T. Saggione & Mildred Saggione	1,570	600	15.00
39	Carmine T. Saggione & Mildred Saggione	---	775	---
40	John P. McFarlane & Anna P. McFarlane	---	820	---
41	H. Gordon Mann & Marion L. Mann	960	---	5.00
42	Robert M. Lovejoy & Margaret M. Lovejoy	2,230	---	10.00
46	Priscilla A. Craig	1,180	---	5.00
48	Murdoch MacKenzie Emery & Florence Emery	170	190	1.00
49	John R. Davis, Sr. & Dorothy E. Davis	1,220	---	5.00
50	Samuel G. Haas & Ellen M. Haas	370	---	2.00
51	Frank M. Goodwin & Irene M. Goodwin	520	---	2.00
52	Wallis R. Corbin & Madeline C. Corbin	1,440	---	7.50
53	Everett N. Freeman & Elsa L. Freeman	250	---	1.00
54	Lewis N. Goodwin	700	---	1.00
55	Milton C. Clark & Rachel C. Clark	1,640	---	2.00
57	Lot Phillips and Company, Corporation	1,640	---	2.00
59	Sumner A. Chapman, Jr., Annette J. Chapman & John C. Chapman	1,640	---	2.00
63	Charles T. Coleman & Ruth L. Coleman	5,180	270	5.00
64	Arnold Allen	---	15	---

<u>Parcel No.</u>	<u>Supposed Owner</u>	<u>Sq.Ft. Taken</u>	<u>Sq. Ft. Discontinued</u>	<u>Award</u>
65	Lewis N. Goodwin	---	70	\$ - --
66	Joseph Gilbert & Priscilla Gilbert	---	160	- --
67	Lewis N. Goodwin	170	---	1.00
68	Dora E. Dowe	20	---	1.00
69	Alfred E. Davis, Jr. & Doris M. Davis	250	---	3.00
70	Wendell L. Gorrill & Norma J. Gorrill	530	---	5.00
71	Sumner A. Chapman, Jr., Annette J. Chapman & John C. Chapman	1,490	---	5.00
73	Robert G. Dill	440	---	2.00
74	Sarah E. Dill	5,450	---	15.00
77	Thomas R. Carlsen & Alice E. Carlsen (Lnd.Ct.Cert.#9031 & Plan #14490A)	1,040	---	2.00

All names of owners herein given, although supposed to be correct are such only as matters of opinion and belief.

And said Commissioners order that the foregoing return be filed, accepted and recorded, and that an attested copy thereof be filed in the Registry of Deeds for the County of Plymouth and that an attested copy be transmitted to the Clerk of the Town of Hanson within the limits of which town said highway described herein lies.

In Witness whereof, we hereunto set our hands and the seal of said County of Plymouth this thirteenth day of October in the year of our Lord nineteen hundred and fifty-four.

(seal)

Leo F. Nourse

Elva M. Bent

Elmer C. Chandler

}
County
Commissioners

Acting County
Commissioner

ORDER
TRANSFER FROM
THE RESERVE FUND
October 19, 1954

ORDERED, in accordance with the provisions of Chapter 603 of the Acts of 1954 and with authorization from the Director of Accounts dated October 15, 1954, that the County Treasurer transfer from Item 32, Reserve Fund for Transfer Only, to Item 09-10, Brockton Law Library -- Salaries, Main Group 1, Class 100, the sum of \$45.00, the reason being that necessary expenditures for the good of the County will be made in excess of the amount authorized therefor by the Legislature.

Leo F. Nourse

Elva M. Bent

Norman G. MacDonald

}
County
Commissioners

ORDERED, in accordance with the provisions of Chapter 603 of the Acts of 1954 and with authorization from the Director of Accounts dated October 15, 1954, that the County Treasurer transfer from Item 32, Reserve Fund for Transfer Only, to Item 29-10, Bureau of Criminal Investigation and Police Training School -- Salaries & Wages, Main Group 1, Class 100, the sum of \$10.00, the reason being that necessary expenditures for the good of the County will be made in excess of the amount authorized therefor by the Legislature.

Leo F. Nourse)
 Elva M. Bent) County
 Norman G. MacDonald) Commissioners

It is ORDERED, in accordance with notice of intent approved by the County Commissioners on October 5, 1954 and certificate of employment filed thereafter, that Alice F. David, of Plymouth, be and hereby is appointed Junior Clerk at the Registry of Deeds, in Plymouth, at the salary rate of \$2280.00 per annum, effective October 18, 1954; said appointment to fill the vacancy caused by the resignation of Joan M. Randall on October 15, 1954.

Leo F. Nourse)
 Elva M. Bent) County
 Norman G. MacDonald) Commissioners

VOTED, in accordance with the provisions of Chapter 566 of the Acts of 1954, to increase the salaries of certain employees in accordance with the following schedule, effective November 1, 1954:

<u>Name</u>	<u>Classification</u>	<u>New Rate</u>
Registry of Deeds: Priscilla Phinney	Junior Clerk	\$2340.
Fourth District Court: Miriam G. Fisher	Senior Clerk	3120.
Probation Office for Juveniles: Marion C. White	Senior Clerk	3120.
M. Margaret Hallinan	Junior Clerk	2640.
County Aid to Agriculture: Mary F. Archambault	Junior Clerk	2400.

ORDER
TRANSFER FROM
THE RESERVE FUND
October 19, 1954

SALARY ORDER
APPOINT
A.F. DAVID
JUNIOR CLERK
REGISTRY OF
DEEDS
October 19, 1954

VOTE
INCREASE SALA-
RIES - CERTAIN
EMPLOYEES
October 26, 1954

Leo F. Nourse)
 Elva M. Bent) County
 Norman G. MacDonald) Commissioners

VOTE

INCREASE SALARIES - CERTAIN EMPLOYEES, PLYMOUTH COUNTY HOSPITAL

VOTED, in accordance with the provisions of Chapter 566 of the Acts of 1954, to increase the salaries of certain employees of the Plymouth County Hospital in accordance with the following schedule, effective November 1, 1954:

October 26, 1954

<u>Name</u>	<u>Classification</u>	<u>New Rate</u>
Grace D. Stetson	Senior Stenographer	\$3150. 1M
Geraldine M. Parker	Junior Clerk	2430. 1M
Jean A. Sherlock	Maid	2460.
Annie DeMestico	Maid	2310. 1M
Lydia S. Benson	Maid	2310. 1M
Russell H. Gardner	Porter	2430. 1M
Helen W. O'Brien	Social Worker	3450. 1M
Hazel Richardson	Att. Nurse	2370. 1M
Stanley R. Smith	Att. Nurse	2250. 1M
Mildred Backlund	Student Nurse	2190. 1M
Edith Robbins	Student Nurse	2190. 1M

Leo F. Nourse)
 Elva M. Bent) County
 Norman G. MacDonald) Commissioners

SALARY ORDER

APPOINT N. FULLER JUNIOR CLERK

PLYMOUTH COUNTY HOSPITAL

October 26, 1954

It is ORDERED, in accordance with notice of intent approved by the County Commissioners on October 13, 1954 and certificate of employment filed thereafter, that Nancy Fuller, of Hanson, be and hereby is appointed Junior Clerk at the Plymouth County Hospital, in Hanson, at the salary rate of \$2190.00 per annum plus \$90.00 partial maintenance (for one meal) or \$2280.00 per annum, effective October 11, 1954; said appointment to fill the vacancy caused by the resignation of Rachel Libby on September 15, 1954.

Leo F. Nourse)
 Elva M. Bent) County
 Norman G. MacDonald) Commissioners

ACCEPT BID, C.A. BATSON CO.

ADDITION TO COMMISSIONERS' BLDG.

October 26, 1954

It was VOTED to accept the bid of C. A. Batson Co., of Brockton, Mass., for the construction of an addition to the County Commissioners' Office, in Plymouth, in accordance with specifications, for the sum of Nine Thousand Eight Hundred and Fifty Dollars (\$9,850.00).

Leo F. Nourse	}	
Elva M. Bent		County
Norman G. MacDonald		Commissioners

It was unanimously VOTED that the sale of Plymouth County Tuberculosis Hospital Maintenance Renewal Loan Notes, numbered 665 to 676 inclusive (six notes at \$50,000.00 each and six notes at \$25,000.00 each, being in the aggregate of \$450,000.00) dated October 29, 1954, to the Home National Bank, in Brockton, Massachusetts, at .55% discount be, and hereby is confirmed. These notes are payable March 31, 1955 to the Merchants National Bank of Boston, in Boston, Massachusetts, at The Second National Bank of Boston, in Boston, Massachusetts; they will bear the certificate of the Director of Accounts, Boston, Massachusetts, and are issued pursuant to the provisions of Chapter 111 and Chapter 35 of the General Laws, as amended, and Vote of the County Commissioners passed on October 13, 1954.

Leo F. Nourse	}	
Elva M. Bent		County
Norman G. MacDonald		Commissioners

It was VOTED to accept the bid of Thomas Groom & Company, Inc., of Boston, Mass., to furnish the Plymouth County Registry of Probate with office equipment in the sum of \$1,311.59, F. O. B., Boston, plus trucking charge of \$30.00 to Plymouth, less cash discount of 2%.

Leo F. Nourse	}	
Elva M. Bent		County
Norman G. MacDonald		Commissioners

On the petition of the Selectmen of Rochester presented to the County Commissioners of Plymouth County at their meeting holden at Plymouth on the twenty-third day of December in the year of our Lord nineteen hundred and fifty-two, representing that the highway in said town known as Quaker Lane between Acushnet Town Line and Pine Street is narrow, crooked and inconvenient for use and in need of specific repair, locating anew, or relocation, and the intersections of said highway with connecting streets

VOTE
CONFIRMING SALE
OF PLYMOUTH
COUNTY TUBERCULO
SIS HOSPITAL
MAINTENANCE
RENEWAL LOAN
NOTES NOS.
665 - 676 INCL.
October 26, 1954

ACCEPT BID
THOMAS GROOM &
COMPANY, INC.
OFFICE EQUIPMENT
REGISTRY OF
PROBATE
November 2, 1954

NO. 1145
RETURN OF LOCA-
TION
QUAKER LANE AND
A NEW UNNAMED
HIGHWAY
ROCHESTER
November 2, 1954

are dangerous for public travel, reference being had to the petition filed of record in the case.

The County Commissioners, pursuant to an order of notice duly published, posted and served, by which all persons and corporations interested had due notice thereof, met to view the premises at the Rochester Town Hall in Rochester in said County on the twenty-second day of May A. D., 1953, at 2:00 o'clock in the afternoon, and after viewing the premises and hearing all persons and corporations who desired to be heard, the said hearing was continued and adjourned for further consideration, from time to time, all persons and corporations interested having due notice thereof, to a meeting of the County Commissioners, held at their office in Plymouth on the second day of March A. D., 1954, when and where they adjudicate and determine that common convenience and necessity require that the prayer of said petition be granted.

And upon the adjudication aforesaid, the said Commissioners appointed the twenty-sixth day of March A. D., 1954, and 11:00 o'clock in the forenoon, at the Rochester Town Hall in Rochester in said County as the time and place when and where they would proceed to further view the premises, and make such order in relation to said adjudication as by law they might be authorized to do.

And having given notice of such adjudication, and of the time and place appointed for the purposes aforesaid, in the same manner as the notice and publication were given and made before first proceeding to view (except by publishing an abstract of said petition instead of a copy thereof), the said Commissioners met at the time and place appointed and then and there heard all persons and corporations interested, and said hearing was thence adjourned and continued from time to time to the meeting of the County Commissioners held at their office in Plymouth on the second day of November A. D., 1954, when and where they proceed to complete said proceedings and make return thereof as follows, to wit:-

DESCRIPTION OF THE LINES OF QUAKER LANE IN THE TOWN OF ROCHESTER, BETWEEN ACUSHNET TOWN LINE AND PINE STREET, AS LAID OUT BY THE COUNTY COMMISSIONERS UNDER PETITION OF THE SELECTMEN FILED DECEMBER 23, 1952 AND DECREE NO. 1145.

Northerly and Westerly Lines:

The northerly and westerly lines (side lines) of Quaker Lane begins at a county bound set in or near the division line between the Town of Rochester, Plymouth County and the Town of Acushnet, Bristol County at land of Maria Potvin Laliberty and Alphonse Laliberty. The northerly line of Quaker Lane thence runs on a curve starting easterly and curving north-

easterly on a radius of three thousand one hundred fifty-four and eighty-eight hundredths (3,154.88) feet through, by and through said land of Laliberty five hundred sixty-five and seventy-six hundredths (565.76) feet to a county bound marking a point of reverse curve, thence running on a curve to the right on a radius of one thousand seven hundred thirty-five and eighty-seven hundredths (1,735.87) feet through and by said land of Laliberty and by land of Alexander Zyskowski, Franciszka Zyskowski and Stanley Zyskowski three hundred thirty-nine and fifteen hundredths (339.15) feet to a county bound, thence running south $85^{\circ} 22' 50''$ east (True Meridian) through said land of Zyskowski and through land of Abraham Jackson and Lillian N. Jackson eight hundred seventy and one hundredth (870.01) feet to a county bound, thence running on a curve to the right on a radius of one thousand forty-four and ninety-eight hundredths (1,044.98) feet through and by said land of Jackson and by and through land of Manoel Pipa Ferreira and Arminda Pipa Ferreira three hundred eighty-seven and sixty-two hundredths (387.62) feet to a county bound, thence running south $64^{\circ} 07' 40''$ east through said land of Ferreira three hundred forty-nine and nine hundredths (349.09) feet to a county bound, thence running on a curve to the left on a radius of two hundred (200.00) feet through said land of Ferreira two hundred fifty-six and seventy-eight hundredths (256.78) feet to a county bound marking a point of compound curve, thence running on a curve to the left on a radius of five hundred and fifty (550.00) feet through, by and through said land of Ferreira two hundred ninety-two and twenty-five hundredths (292.25) feet to a county bound, thence north $11^{\circ} 51' 50''$ east by said land of Ferreira and by land of Amos E. Poirier one hundred ninety (190.00) feet to a county bound in the westerly line of Pine Street, formerly called Waterman Road.

Southerly and Easterly Lines:

The southerly and easterly lines (side lines) of Quaker Lane begins at a county bound set in or near the division line between the Town of Rochester, Plymouth County and the Town of Acushnet, Bristol County at land of Maria Potvin Laliberty and Alphonse Laliberty, said bound bears south $14^{\circ} 57' 00''$ east and is forty-seven and four hundred fifty-five thousandths (47.455) feet distant from the first-described bound in the above-described northerly line of Quaker Lane. The southerly line of Quaker Lane thence runs on a curve starting easterly and curving north-easterly on a radius of three thousand one hundred ninety-nine and eighty-eight hundredths (3,199.88) feet through and by said land of Laliberty five hundred fifty-eight and sixty-five hundredths (558.65) feet to a county bound marking a point of reverse curve, thence running on a curve to the

right on a radius of one thousand six hundred ninety and eighty-seven hundredths (1,690.87) feet by said land of Laliberty three hundred thirty and thirty-six hundredths (330.36) feet to a county bound, thence running south $85^{\circ} 22' 50''$ east (True Meridian) by said land of Laliberty, by land of Manoel Pipa Ferreira and Arminda Pipa Ferreira and by and through land of Hartley Sawmill Company eight hundred seventy and one hundredth (870.01) feet to a county bound, thence running on a curve to the right on a radius of nine hundred ninety-nine and ninety-eight hundredths (999.98) feet through said land of Hartley Sawmill Company and through land of Lottie Bradford three hundred seventy and ninety-two hundredths (370.92) feet to a county bound, thence running south $64^{\circ} 07' 40''$ east through and by said land of Lottie Bradford and by land of Manoel Pipa Ferreira and Arminda Pipa Ferreira five hundred eighty-seven and sixty-seven hundredths (587.67) feet to an intermediate county bound, thence turning and running north $25^{\circ} 52' 20''$ east through land of Alexander Zyskowski and Frances Zyskowski forty-five (45.00) feet to a county bound, said last-described line is also the westerly terminus of a way hereinafter described under this decree, said way running from Quaker Lane through private property to Pine Street. The easterly line of Quaker Lane thence runs on a curve starting north-westerly and curving northerly and northeasterly on a radius of forty (40.00) feet through said land of Zyskowski seventy-nine and seventy-eight hundredths (79.78) feet to a county bound marking a point of reverse curve, thence running on a curve to the left on a radius of five hundred ninety (590.00) feet through, by and through said land of Zyskowski three hundred ninety-four and twenty-five hundredths (394.25) feet to a county bound and thence running north $11^{\circ} 51' 50''$ east through said land of Zyskowski one hundred ninety (190.00) feet to a county bound set in the westerly side line of Pine Street, formerly called Waterman Road, said bound bears south $78^{\circ} 08' 10''$ east and is forty (40.00) feet distant from the last-described bound in the above-described northerly and westerly line of Quaker Lane.

And the easement over all the land lying between the above-described lines is hereby taken and laid out for highway purposes.

Where necessary to obtain a slope of one and one-half feet horizontal to one foot vertical, the Commissioners reserve the right to slope bank on abutting private property.

Said road where side lines are parallel shall be the width as shown on said plan.

Said street when constructed shall be constructed on the center line of the above-described layout and the grade of the center of said highway shall be such as to make the way safe and convenient for public

travel and shall be to the satisfaction of the County Commissioners.

All of that part of the old highway lying outside the above-described lines shall be discontinued as a public highway when the new roadway has been constructed within the limits of the above-described lines to the satisfaction of the County Commissioners.

In the foregoing description, abutting property is stated as owned by those shown as owners on said plan, but it shall be understood that the reference in each case is to the land shown on said plan as owned by the person or persons named whoever in fact the owners may be.

For a further identification and a more particular description reference is hereby made to a plan entitled "Decree No. 1145. Plan of Quaker Lane, in the Town of Rochester" as laid out by the County Commissioners under petition of the Selectmen filed December 23, 1952, drawn on a scale of forty (40.00) feet to an inch by Lewis W. Perkins, County Engineer, herewith filed and made a part of this decree.

DESCRIPTION OF THE LINES OF A NEW (UNNAMED)
WAY IN THE TOWN OF ROCHESTER, FROM QUAKER
LANE TO PINE STREET, AS LAID OUT BY THE
COUNTY COMMISSIONERS UNDER PETITION OF THE
SELECTMEN FILED DECEMBER 23, 1952 AND
DECREE NO. 1145.

Northerly Line:

The northerly line of said Way begins at a county bound previously described in the southerly and easterly line of Quaker Lane in land of Alexander Zyskowski and Frances Zyskowski. The northerly line of said Way thence runs south $64^{\circ} 07' 40''$ east (True Meridian) through said land of Zyskowski six hundred four and fifty-five hundredths (604.55) feet to a county bound and thence runs on a curve to the left on a radius of sixty (60.00) feet through said land of Zyskowski one hundred forty-six and sixty-three hundredths (146.63) feet to a county bound set in the westerly side line of Pine Street.

Southerly Line:

The southerly line of said Way begins at an intermediate county bound set in the southerly and easterly side line of Quaker Lane in land of Manoel Pipa Ferreira and Arminda Pipa Ferreira, said bound bears south $25^{\circ} 53' 20''$ west and is forty-five (45.00) feet distant from the first-described bound in the above-described northerly line and thence runs south $64^{\circ} 07' 40''$ east through said land of Ferreira and land of Alexander Zyskowski and Frances Zyskowski seven hundred forty-five and fifty-six hundredths (745.56) feet to a county bound and thence running on a curve to the right on a radius of five hundred ninety-nine and ninety-eight hundredths (599.98) feet through said land of Zyskowski one hundred fifty and

seventy-nine hundredths (150.79) feet to a county bound set in the westerly side line of Pine Street, said bound bears south 30° 07' 00" east and is three hundred three and sixty-two hundredths (303.62) feet distant from the last-described bound in the above-described northerly line of this new Way.

And the easement over all the land lying between the above-described lines is hereby taken and laid out for highway purposes.

Where necessary to obtain a slope of one and one-half feet horizontal to one foot vertical, the Commissioners reserve the right to slope bank on abutting private property.

Said road where side lines are parallel shall be forty-five (45.00) feet in width.

Said street when constructed shall be constructed on the center line of the above-described layout and the grade of the center of said highway shall be such as to make the way safe and convenient for public travel and shall be to the satisfaction of the County Commissioners.

In the foregoing description, abutting property is stated as owned by those shown as owners on said plan, but it shall be understood that the reference in each case is to the land shown on said plan as owned by the person or persons named whoever in fact the owners may be.

For a further identification and a more particular description reference is hereby made to a plan entitled "Decree No. 1145. Plan of Quaker Lane, in the Town of Rochester" as laid out by the County Commissioners under petition of the Selectmen filed December 23, 1952, drawn on a scale of forty (40.00) feet to an inch by Lewis W. Perkins, County Engineer, herewith filed and made a part of this decree.

The grade of the center of the above-described highway when fully completed in accordance with this decree is to conform to the grade of the said highway as at present constructed. Trees on the areas taken are not to be cut by the owners, but such trees as are designated by the County Commissioners will be cut into suitable lengths and deposited on other land of the owners by the contractor. If walls and fences are moved, the work will be done under construction without expense to owners. Owners of land taken as aforesaid are required to remove their buildings and other obstructions from the lands so taken within thirty days from the date of entry for construction.

The inhabitants of the town of Rochester aforesaid, are hereby ordered to cause said highway to be constructed as aforesaid, made safe and convenient for the public travel, and to the acceptance of the County Commissioners before the second day of November A. D., 1956.

The sums hereinafter named are awarded to the persons and corporations over whose lands easements are taken for said highway or who suffer damages on account thereof, to be paid from the County Treasury as soon as said town shall enter upon and take possession of said lands for the purpose of construction, to wit:

Parcel No.	Supposed Owner	Sq.Ft. Taken	Sq. Ft. Discontinued	Award
1	Maria Potvin Laliberty & Alphonse Laliberty	1,620	1,090	\$ 2.00
2	Maria Potvin Laliberty & Alphonse Laliberty	300	3,810	1.00
3	Alexander Zyskowski, Franciszka Zyskowski & Stanley Zyskowski	5,120	770	3.00
4	Manoel Pipa Ferreira & Arminda Pipa Ferreira	---	1,840	- --
5	Hartley Sawmill Company	2,800	4,320	1.00
6	Abraham Jackson & Lillian N. Jackson	4,200	1,250	2.00
7	Manoel Pipa Ferreira & Arminda Pipa Ferreira	9,520	260	5.00
8	Lottie M. Bradford	1,080	180	1.00
9	Manoel Pipa Ferreira & Arminda Pipa Ferreira	40	200	1.00
10	Alexander Zyskowski & Frances Zyskowski	50,300	240	150.00

All names of owners herein given, although supposed to be correct are such only as matters of opinion and belief.

And said Commissioners order that the foregoing return be filed, accepted and recorded, and that an attested copy thereof be filed in the Registry of Deeds for the County of Plymouth and that an attested copy be transmitted to the Clerk of the Town of Rochester within the limits of which town said highway described herein lies.

In Witness whereof, we hereunto set our hands and the seal of said County of Plymouth this second day of November in the year of our Lord nineteen hundred and fifty-four.

(seal)

Leo F. Nourse
Elva M. Bent
Norman G. MacDonald

}
County
Commissioners

On the petition of the Selectmen of Kingston presented to the County Commissioners of Plymouth County at their meeting holden at Plymouth on the twenty-fourth day of March in the year of our Lord nineteen hundred and fifty-three representing that the highway in said town known as Parting Ways between the Plymouth and Carver Line is narrow, crooked and inconvenient for use and in need of specific repair, locating anew, or

NO. 1148
RETURN OF LOCATION
PARTING WAYS,
KINGSTON
November 2, 1954

relocation, and the intersections of said highway with connecting streets are dangerous for public travel, reference being had to the petition filed of record in the case.

The County Commissioners, pursuant to an order of notice duly published, posted and served, by which all persons and corporations interested had due notice thereof, met to view the premises at the County Commissioners' Office, Plymouth, in said County on the twenty-third day of March A. D. 1954, at 1:30 o'clock in the afternoon, and after viewing the premises and hearing all persons and corporations who desired to be heard, they adjudicate and determine that common convenience and necessity require that the prayer of said petition be granted as hereafter set forth; no person or corporation then or at any other time objecting thereto.

And they continue and adjourn said proceedings from time to time for further consideration and to make return thereof, all persons and corporations interested having due notice thereof to a meeting of the County Commissioners held at their office in Plymouth on the second day of November A. D. 1954, when and where they proceed to complete said proceedings and make return thereof as follows, to wit:-

DESCRIPTION OF THE LINES OF PARTING WAYS IN
THE TOWN OF KINGSTON, BETWEEN THE PLYMOUTH
AND CARVER LINE, AS LAID OUT BY THE COUNTY
COMMISSIONERS UNDER PETITION OF THE SELECT-
MEN FILED MARCH 24, 1953 AND DECREE NO. 1148.

Northerly Line:

The northerly line (side line) of Parting Ways begins at a county bound set in the northerly line of Spring Street in the Town of Carver as laid out by the County Commissioners under their Decree No. 1141, said bound being set in or near the division line between the Towns of Kingston and Carver. The northerly line of Parting Ways thence runs south 87° 50' 30" east (Magnetic Meridian) through land of Gerald May one hundred seventy-eight and twenty-four hundredths (178.24) feet to a county bound, thence running on a curve to the left on a radius of one thousand four hundred and seventy (1,470.00) feet through said land of May and in old Parting Ways two hundred forty-two and fifty-two hundredths (242.52) feet to a county bound set in the center line of old Parting Ways, thence running on a curve starting northeasterly and curving more easterly on a radius of three hundred and sixty (360.00) feet in the center line of old Parting Ways, by said land of May and by land of Mary V. Bartel three hundred six and sixty-three hundredths (306.63) feet to a county bound, thence running north 80° 39' 40" east in old Parting Ways and through said land of Bartel two hundred twenty-nine and seventy-nine hundredths (229.79) feet to a county bound, thence running on a curve to the right on a radius of

one thousand two hundred fifty and one hundredth (1,250.01) feet through said land of Bartel, through land of Viola Berlin, John D. Curley and Florence Berlin, Trustees, across old Parting Ways, through land of Lot Phillips and Co., Corporation and through land of Charles M. Brackett and Lena A. Brackett seven hundred ninety-two and nineteen hundredths (792.19) feet to a county bound, thence running south $63^{\circ} 01' 40''$ east through said land of Brackett, across Parting Ways, through land of Charles A. Anderson and through land of Howard L. Baker five hundred fifty-five and ninety-five hundredths (555.95) feet to a county bound, thence running on a curve to the left on a radius of one thousand two hundred seventy-nine and ninety-nine hundredths (1,279.99) feet through said land of Baker, in Parting Ways and by, through and by land of Congregation of the Sisters of Divine Providence nine hundred seventy-five and fifty-two hundredths (975.52) feet to a county bound, thence running north $73^{\circ} 18' 20''$ east by and through said land of Congregation of the Sisters of Divine Providence one thousand two hundred sixty and fifty-two hundredths (1,260.52) feet to a county bound, thence running on a curve to the right on a radius of six hundred and one hundredth (600.01) feet through said land of Congregation of the Sisters of Divine Providence in Parting Ways three hundred seventy and eighty-three hundredths (370.83) feet to a county bound, thence running south $71^{\circ} 17' 00''$ east in Parting Ways and through land of Congregation of the Sisters of Divine Providence one thousand two hundred seventy-six and thirty-three hundredths (1,276.33) feet to a county bound and thence running on a curve to the left on a radius of eighty and four hundredths (80.04) feet through said land of Congregation of the Sisters of Divine Providence one hundred fourteen and forty-one hundredths (114.41) feet to a county bound set in the westerly side line of Route 80 (a State Highway).

Southerly Line:

The southerly line (side line) of Parting Ways begins at a county bound set in the southerly line of Spring Street in the Town of Carver as laid out by the County Commissioners under their Decree No. 1141, said bound is set in or near the division line between the Towns of Carver and Kingston, said bound bears south $0^{\circ} 40' 20''$ east and is fifty and six hundredths (50.06) feet distant from the first-described bound in the above-described northerly side line of Parting Ways. The southerly line of Parting Ways thence runs south $87^{\circ} 50' 30''$ east through and by land of Kassie Orzechowski and Marjorie F. Orzechowski one hundred seventy-five and seventy-seven hundredths (175.77) feet to a county bound, thence running on a curve to the left on a radius of one thousand five hundred and twenty (1,520.00) feet in Parting Ways and through said land of Orzechowski

three hundred five and one hundredth (305.01) feet to a county bound, thence running north $80^{\circ} 39' 40''$ east through said land of Orzechowski, through land of Lot Phillips and Co., Corporation and in Parting Ways four hundred seventy-four and seventy-nine hundredths (474.79) feet to a county bound, thence running on a curve to the right on a radius of one thousand two hundred and one hundredth (1,200.01) feet in Parting Ways, by and through land of Lot Phillips and Co., Corporation and through land of Charles M. Brackett and Lena A. Brackett seven hundred sixty and fifty hundredths (760.50) feet to a county bound, thence running south $63^{\circ} 01' 40''$ east through, by and through said land of Brackett five hundred fifty-five and ninety-five hundredths (555.95) feet to a county bound, thence running on a curve to the left on a radius of one thousand three hundred twenty-nine and ninety-nine hundredths (1,329.99) feet through said land of Brackett and through, by and through land of Annawon Council Boy Scouts of America one thousand thirteen and sixty-two hundredths (1,013.62) feet to a county bound, thence running north $73^{\circ} 18' 20''$ east through land of Annawon Council Boy Scouts of America, across old Parting Ways, through land of Congregation of the Sisters of Divine Providence and partly across old Parting Ways one thousand one hundred eighty and seventy-one hundredths (1,180.71) feet to a county bound, thence running on a curve to the right on a radius of eight hundred (800.00) feet across old Parting Ways, through land of Annawon Council Boy Scouts of America and through land of Town of Plymouth four hundred ninety-four and forty-three hundredths (494.43) feet to a county bound, thence running south $71^{\circ} 17' 00''$ east through, by and through said land of Town of Plymouth one thousand two hundred fifty-eight and eighty-five hundredths (1,258.85) feet to a county bound set in the westerly line of Route 80 (a State Highway), said bound bears south $26^{\circ} 49' 15''$ west and is one hundred nineteen and ninety-five hundredths (119.95) feet distant from the last-described bound in the above-described northerly side line of Parting Ways.

And the easement over all the land lying between the above-described lines is hereby taken and laid out for highway purposes.

Where necessary to obtain a slope of one and one-half feet horizontal to one foot vertical, the Commissioners reserve the right to slope bank on abutting private property.

Said road where side lines are parallel shall be fifty (50.00) feet in width.

Said street when constructed shall be constructed on the center line of the above-described layout and the grade of the center of said highway shall be such as to make the way safe and convenient for public

travel and shall be to the satisfaction of the County Commissioners.

All of that part of the old highway lying outside the above-described lines except that part marked "Not Discontinued" shall be discontinued as a public highway when the new roadway has been constructed within the limits of the above-described lines to the satisfaction of the County Commissioners.

In the foregoing description, abutting property is stated as owned by those shown as owners on said plan, but it shall be understood that the reference in each case is to the land shown on said plan as owned by the person or persons named whoever in fact the owners may be.

For a further identification and a more particular description reference is hereby made to a plan entitled "Decree No. 1148. Plan of Parting Ways, in the Town of Kingston" as laid out by the County Commissioners under petition of the Selectmen filed March 24, 1953, drawn on a scale of forty (40.00) feet to an inch by Lewis W. Perkins, County Engineer, herewith filed and made a part of this decree.

The grade of the center of the above-described highway when fully completed in accordance with this decree is to conform to the grade of the said highway as at present constructed. Trees on the areas taken are not to be cut by the owners, but such trees as are designated by the County Commissioners will be cut into suitable lengths and deposited on other land of the owners by the contractor. If walls and fences are moved, the work will be done under construction without expense to owners. Owners of land taken as aforesaid are required to remove their buildings and other obstructions from the lands so taken within thirty days from the date of entry for construction.

The inhabitants of the town of Kingston aforesaid, are hereby ordered to cause said highway to be constructed as aforesaid, made safe and convenient for the public travel, and to the acceptance of the County Commissioners before the second day of November A. D., 1956.

The sums hereinafter named are awarded to the persons and corporations over whose lands easements are taken for said highway or who suffer damages on account thereof, to be paid from the Town Treasury as soon as said town shall enter upon and take possession of said lands for the purpose of construction, to wit:

<u>Parcel No.</u>	<u>Supposed Owner</u>	<u>Sq.Ft. Taken</u>	<u>Sq. Ft. Discontinued</u>	<u>Award</u>
1	Gerald May	8,550	2,060	\$ 5.00
2	Kassie Orzechowski & Marjorie F. Orzechowski	16,420	2,735	10.00
3	Mary V. Bartel	5,535	3,810	3.00
4	Lot Phillips and Co., Corporation	20,500	2,720	12.00
5	Viola Berlin, John D. Curley & Florence Berlin, Trustees	2,160	---	1.00

<u>Parcel No.</u>	<u>Supposed Owner</u>	<u>Sq.Ft. Taken</u>	<u>Sq. Ft. Discontinued</u>	<u>Award</u>
6	Charles M. Brackett & Lena A. Brackett	16,690	540	\$12.00
7	Charles A. Anderson	5,190	---	2.00
8	Howard L. Baker	1,410	4,420	1.00
9	Annawon Council Boy Scouts of America	39,335	160	25.00
10	Congregation of the Sisters of Divine Providence	59,430	8,950	35.00
11	Town of Plymouth	11,220	3,080	1.00

All names of owners herein given, although supposed to be correct are such only as matters of opinion and belief.

And said Commissioners order that the foregoing return be filed, accepted and recorded, and that an attested copy thereof be filed in the Registry of Deeds for the County of Plymouth and that an attested copy be transmitted to the Clerk of the Town of Kingston within the limits of which town said highway described herein lies.

In Witness whereof, we hereunto set our hands and the seal of said County of Plymouth this second day of November in the year of our Lord nineteen hundred and fifty-four.

(seal)

Leo F. Nourse

Elva M. Bent

Norman G. MacDonald

County
Commissioners

NO. 1151

RETURN OF LOCA-
TION

HIGH STREET,
HANSON

November 2, 1954

On the petition of the Selectmen of Hanson presented to the County Commissioners of Plymouth County at their meeting holden at Plymouth on the fifth day of May in the year of our Lord nineteen hundred and fifty-three representing that the highway in said town known as High Street between Liberty Street and Main Street is narrow, crooked and inconvenient for use and in need of specific repair, locating anew, or relocation, and the intersections of said highway with connecting streets are dangerous for public travel, reference being had to the petition filed of record in the case.

The County Commissioners, pursuant to an order of notice duly published, posted and served, by which all persons and corporations interested had due notice thereof, met to view the premises at the Hanson Town Hall, in Hanson in said County on the twenty-sixth day of March A. D. 1954, at 2:00 o'clock in the afternoon, and after viewing the premises and hearing all persons and corporations who desired to be heard, they ad-

judicate and determine that common convenience and necessity require that the prayer of said petition be granted as hereafter set forth; no person or corporation then or at any other time objecting thereto.

And they continue and adjourn said proceedings from time to time for further consideration and to make return thereof, all persons and corporations interested having due notice thereof to a meeting of the County Commissioners held at their office in Plymouth on the second day of November A. D. 1954, when and where they proceed to complete said proceedings and make return thereof as follows, to wit:-

DESCRIPTION OF THE LINES OF HIGH STREET IN THE
TOWN OF HANSON, BETWEEN LIBERTY STREET AND MAIN
STREET, AS LAID OUT BY THE COUNTY COMMISSIONERS
UNDER PETITION OF THE SELECTMEN FILED MAY 5, 1953
AND DECREE NO. 1151.

Westerly Line:

The westerly line (side line) of High Street begins at a county bound set in the northerly line of Main Street as laid out by the County Commissioners under their Decree No. 791 at land of Theodore W. Menard and Marjorie L. Menard. The westerly line of High Street thence runs on a curve starting southeasterly and curving easterly and northeasterly on a radius of sixty-nine and two hundred forty-five thousandths (69.245) feet by said land of Menard one hundred eight and ninety-seven hundredths (108.97) feet to a county bound, thence running north 26° 43' 00" east (Magnetic Meridian) by said land of Menard, by land of Norman E. McKenzie and Elizabeth McKenzie, by land of Alice Smith, across east end of Park Street, by land of James A. MacLellan and Muriel C. MacLellan, by land of Trustees of D. C. Bonney Post of G. A. R. and by land of United Cape Cod Cranberry Co. six hundred ninety-nine and twenty hundredths (699.20) feet to a county bound, thence running north 27° 33' 30" east by said land of United Cape Cod Cranberry Co., by land of John H. Ibbitson and by land of Wendell E. Clark and Margaret M. Clark one hundred eighty-one and seventy-three hundredths (181.73) feet to a county bound, thence running north 26° 43' 40" east by land of Wilfred J. Reid and Mae E. Reid two hundred nineteen and eighty hundredths (219.80) feet to a county bound, thence running north 24° 45' 00" east by said land of Reid, by land of Jonathan W. Sherlock and Jean A. Sherlock and by land of George L. DiMestico and Annie DiMestico two hundred ten and fifty-nine hundredths (210.59) feet to a county bound, thence running north 20° 30' 45" east by said land of DiMestico, by land of Raleigh D. Ibbitson and Jacqueline Ibbitson, by land of Country Realty, Inc., by land of Vincent W. Mortenson and Sonja E. Mortenson, by land of Edwin W. Colby, Jr. and Priscilla A. Colby, by land of Vincent W. Mortenson and Sonja E. Mortenson, by land of Annie B.

MacDonald, by land of Albertha Pichette, by land of Norman G. MacDonald and Ivy M. MacDonald and by land of Norman D. MacLellan and Jane D. MacLellan seven hundred eighty-nine and forty-five hundredths (789.45) feet to a county bound, thence running north $11^{\circ} 56' 50''$ east by said land of MacLellan eighty (80.00) feet to a county bound, thence running north $6^{\circ} 33' 40''$ east by said land of MacLellan, by land of Davis W. Howland and by land of Joseph V. B. Grover and Ruth N. Grover two hundred three and twenty-four hundredths (203.24) feet to a county bound, thence running north $3^{\circ} 22' 30''$ east by said land of Grover one hundred eleven and eighty-four hundredths (111.84) feet to a county bound, thence running north $1^{\circ} 40' 00''$ west by land of Bernard L. Mozinski and Ruth E. Mozinski and by land of Benjamin T. Koplovski and Lillian Koplovski two hundred fifty-nine and seventy-eight hundredths (259.78) feet to a county bound, thence running north $2^{\circ} 30' 40''$ west by said land of Koplovski, by land of Lewis Inglee, Jr. and Frances Inglee, by land of Lyda M. Boulanger and by land of Robert F. Clifford, Jr. and Shirley A. Clifford four hundred seventy and twenty-one hundredths (470.21) feet to a county bound, thence running north $4^{\circ} 44' 50''$ west by said land of Clifford, by land of Lloyd C. Prario and Ellen E. Prario, by land of Norman G. MacDonald and Ivy M. MacDonald, by land of George D. Smith and Ella G. Smith, by land now or formerly of Emma H. Estes, by land of David B. Clemons and by land of Harry E. Hilton and Emma M. Hilton nine hundred fifty-six and ninety-five hundredths (956.95) feet to a county bound, thence running north $0^{\circ} 48' 20''$ east by said land of Hilton, by land of Florence S. Johnston and by land of Minnie E. Black five hundred eighty-four and nine hundred thirty-five thousandths (584.935) feet to a county bound, thence running on a curve to the left on a radius of fifty-seven and four hundred fifteen thousandths (57.415) feet by said land of Black one hundred seven and forty-six hundredths (107.46) feet to a county bound set in the southerly side line of Holmes Street as laid out by the County Commissioners under their Decree No. 833.

Then beginning again at a county bound set in the northerly side line of Holmes Street at land of Harold H. Bryant and Carol M. Bryant, said bound bears north $34^{\circ} 43' 50''$ east and is seventy-one and seventy-six hundredths (71.76) feet distant from the last-described bound. The westerly line of High Street thence runs on a curve starting northeasterly and curving more northerly on a radius of one hundred three and sixty-four hundredths (103.64) feet by said land of Bryant seventy-six and thirty-five hundredths (76.35) feet to a county bound, thence running north $31^{\circ} 21' 30''$ east by said land of Bryant sixty-nine and thirty-eight hundredths (69.38) feet to a county bound, thence running north $37^{\circ} 22' 20''$ east by said land

of Bryant four hundred and one hundredth (400.01) feet to a county bound, thence running north $36^{\circ} 55' 30''$ east by said land of Bryant three hundred (300.00) feet to a county bound, thence running north $37^{\circ} 30' 40''$ east by said land of Bryant and by land of Florence Johnston three hundred eighty-three and seventy-five hundredths (383.75) feet to a county bound, thence running north $36^{\circ} 31' 00''$ east by land of Edward A. Fisher and Virginia E. Fisher and by land of First Congregational Church of Hanson two hundred fifteen and ninety-eight hundredths (215.98) feet to a county bound, thence running north $37^{\circ} 35' 20''$ east by said land of First Congregational Church of Hanson and by land of Francis H. Cox and Doris M. Cox three hundred sixty-five and fifty hundredths (365.50) feet to a county bound, thence running north $38^{\circ} 24' 30''$ east by said land of Cox and by land of Francis L. Meinhold and Edna F. Meinhold two hundred ninety-nine and one hundredth (299.01) feet to a county bound, thence running north $37^{\circ} 05' 50''$ east by said land of Meinhold and by land of Walter V. Kay and Josephine E. Kay three hundred seventy-seven (377.00) feet to a county bound, thence running north $37^{\circ} 34' 00''$ east by land of Wallace C. Darsch one hundred fifty (150.00) feet to a county bound, thence running north $47^{\circ} 08' 10''$ east by land of Roy N. Hammond and Lorraine M. Hammond and by land of Laura L. Haas and Julius Haas three hundred one and fourteen hundredths (301.14) feet to a county bound, thence running north $48^{\circ} 51' 30''$ east by land of Thomas H. McVey and Agnes E. McVey and by land of Walter V. Kay and Josephine E. Kay two hundred fifty-four and seventy-seven hundredths (254.77) feet to a county bound, thence running north $47^{\circ} 15' 00''$ east by land of Chester L. Dunbar and Margaret A. Dunbar (Land Court Certificate No. 15968 and Plan No. 22195^A), by the easterly end of Bayberry Road, by land of Edwin A. McAuliffe and Helen M. McAuliffe (Land Court Certificate No. 15969 and Plan No. 22195^A) and by land of William J. Reinhardt and Jeanne E. Reinhardt (Land Court Certificate No. 15970 and Plan No. 22195^A) four hundred eighty-one and five hundredths (481.05) feet to a county bound, thence running north $50^{\circ} 17' 00''$ east by said land of Reinhardt and by land of Ralph Ingram and Roberta W. Ingram (Land Court Certificate No. 15971 and Plan No. 22195^A) one hundred thirty-two and eighty-nine hundredths (132.89) feet to a county bound, thence running north $56^{\circ} 53' 00''$ east by said land of Ingram one hundred twenty-one and eighty-eight hundredths (121.88) feet to a county bound and thence running north $57^{\circ} 29' 25''$ east by land of William B. Walkey and Delia R. Walkey five hundred seventeen and thirty-nine hundredths (517.39) feet to a county bound set in the westerly side line of High Street marking the point of curvature into County Road shown on Liberty Street plan as laid out by the County Commissioners under their

Decree No. 937.

Easterly Line:

The easterly line (side line) of High Street begins at a county bound set in the present northerly side line of Main Street as laid out by the County Commissioners under their Decree No. 791 at land of Alvin R. Reid, Olive E. Reid and Mabel L. Reid, said bound bears south $59^{\circ} 49' 00''$ east and is one hundred ninety-four and six hundred fifteen thousandths (194.615) feet distant from the first-described bound in the above-described westerly side line of High Street. The easterly line of High Street thence runs on a curve starting northwesterly and curving northerly and northeasterly on a radius of one hundred three and one hundredth (103.01) feet by said land of Reid one hundred forty-three and fifty-two hundredths (143.52) feet to a county bound, thence running north $26^{\circ} 43' 00''$ east by said land of Reid, by land of Florence Holmes, by other land of Alvin R. Reid, Olive E. Reid and Mabel L. Reid and by land of John S. MacKenzie and Ruth E. MacKenzie nine hundred twenty-four and forty-three hundredths (924.43) feet to a county bound set in the westerly end of the southerly line of Pierce Avenue, thence running north $29^{\circ} 56' 10''$ east across the westerly end of Pierce Avenue forty and seventy-nine hundredths (40.79) feet to a county bound, thence running north $26^{\circ} 49' 30''$ east by land of Plymouth County Hospital two hundred forty-one and fifty-one hundredths (241.51) feet to a county bound, thence running north $21^{\circ} 11' 10''$ east by said land of Plymouth County Hospital three hundred twenty-eight and fifty-six hundredths (328.56) feet to a county bound, thence running north $20^{\circ} 30' 45''$ east by land of Myles H. McTernan and Ursala E. McTernan and by land of Grace D. Stetson five hundred fifty-two and seventy-nine hundredths (552.79) feet to a county bound, thence running north $11^{\circ} 56' 50''$ east by other land of Plymouth County Hospital one hundred eighteen and thirty hundredths (118.30) feet to a county bound, thence running north $6^{\circ} 25' 00''$ east by said land of Plymouth County Hospital one hundred eighty-one and fourteen hundredths (181.14) feet to a county bound, thence running north $0^{\circ} 37' 20''$ west by said land of Plymouth County Hospital one hundred fifty and sixty-nine hundredths (150.69) feet to a county bound, thence running north $1^{\circ} 12' 30''$ east by said land of Plymouth County Hospital one hundred thirteen and ninety-nine hundredths (113.99) feet to a county bound, thence running north $1^{\circ} 10' 10''$ west by land of Edwin P. Crosman one hundred eighty (180.00) feet to a county bound, thence running north $2^{\circ} 30' 40''$ west by land of Merritt S. Libby and Rachel H. Libby, by land of Burton F. Curtis and Helen L. Curtis and by land of Willibald C. Faelton and Elizabeth D. Faelton three hundred ninety-five and sixty-three

hundredths (395.63) feet to a county bound, thence running north $4^{\circ} 44' 50''$ west by said land of Faelton, by land of William R. Walkey and Marian B. Walkey, by land of Ruth B. Rich and Pauline T. Bennett and by land of Harry E. Hilton and Emma M. Hilton nine hundred fifty-five and seventy-four hundredths (955.74) feet to a county bound, thence running north $0^{\circ} 48' 20''$ east by said land of Hilton, by land of Curtis E. Sayce and M. Rita Sayce and by land of Florence S. Johnston four hundred ninety-nine and twenty-seven hundredths (499.27) feet to a county bound, thence running on a curve to the right on a radius of five hundred ninety-nine and ninety hundredths (599.90) feet by said land of Johnston, by a way called Bonney Hill Lane and by land of James M. Converse and Elsie L. Converse three hundred seventy-one and eighty-two hundredths (371.82) feet to a county bound, thence running north $52^{\circ} 50' 30''$ west by said land of Converse eight and fifty-two hundredths (8.52) feet to a county bound, thence running north $37^{\circ} 09' 30''$ east by said land of Converse, by land of Harold H. Bryant and Carol M. Bryant and by land of Harold W. Ripley and Frances L. Ripley eight hundred seven and fifty-five hundredths (807.55) feet to a county bound, thence running north $37^{\circ} 47' 25''$ east by land of Roy W. Puddington and Emiline L. Puddington and by land of Garland G. Brooks and Ruth U. Brooks four hundred and forty-two hundredths (400.42) feet to a county bound, thence running north $37^{\circ} 35' 20''$ east by said land of Brooks, by land of First Congregational Church of Hanson and by other land of Garland G. Brooks and Ruth U. Brooks three hundred sixty-five and fifty-hundredths (365.50) feet to a county bound, thence running north $37^{\circ} 13' 55''$ east by land of Ralph K. Harley and Beatrice T. Harley, by land of Dale M. Chenowith and Constance M. Chenowith, by land of Ernest W. MacLellan and Alice H. MacLellan and by land of James A. Sheldon and Hannah E. Sheldon six hundred fifty-eight and thirty-one hundredths (658.31) feet to a county bound, thence running north $37^{\circ} 34' 20''$ east by said land of Sheldon and by land of Bradford H. Peirce and Elizabeth W. Peirce fifty-two and forty-seven hundredths (52.47) feet to a county bound, thence running on a curve to the right on a radius of one thousand two hundred seventy-one and fifty hundredths (1,271.50) feet through said land of Peirce two hundred nineteen and forty-five hundredths (219.45) feet to a county bound, thence running north $47^{\circ} 27' 40''$ east by said land of Peirce forty-three and fifty hundredths (43.50) feet to a county bound, thence running south $53^{\circ} 00' 00''$ east nine and twenty-five hundredths (9.25) feet to a county bound, thence running north $47^{\circ} 50' 30''$ east by Fern Hill Cemetery Corporation three hundred eighty-seven and sixty-nine hundredths (387.69) feet to a county bound, thence running north $48^{\circ} 05' 40''$ east by said Cemetery land three hundred

(300.00) feet to a county bound, thence running north $52^{\circ} 55' 50''$ west three and fifty hundredths (3.50) feet to a county bound, thence running north $47^{\circ} 16' 30''$ east by land of Alton J. Smith and Esther L. Smith (Land Court Certificate No. 17438 and Plan No. 17192^A) one hundred ninety-four and nine hundredths (194.09) feet to a county bound, thence running on a curve to the right on a radius of one thousand one hundred one and twelve hundredths (1,101.12) feet through said land of Smith one hundred thirty-nine and eighty-one hundredths (139.81) feet to a county bound, thence running north $54^{\circ} 33' 00''$ east by said land of Smith one hundred thirty-four and sixty-three hundredths (134.63) feet to a county bound, thence running north $57^{\circ} 15' 50''$ east by said land of Smith one hundred seventy-five and sixty-eight hundredths (175.68) feet to a county bound and thence running north $57^{\circ} 43' 20''$ east by said land of Smith and by land of Carl H. Meinhold (Land Court Certificate No. 19073 and Plan No. 17192^B) two hundred fifty-four and twenty-four hundredths (254.24) feet to a county bound set in the southerly side line of Liberty Street as laid out by the County Commissioners under their Decree No. 937, said bound bears south $21^{\circ} 15' 40''$ west and is seventy-two and forty-one hundredths (72.41) feet distant from the last-described bound in the above-described westerly side line of High Street.

And the easement over all the land lying between the above-described lines is hereby taken and laid out for highway purposes.

Where necessary to obtain a slope of one and one-half feet horizontal to one foot vertical, the Commissioners reserve the right to slope bank on abutting private property.

Said road where side lines are parallel shall be the width as shown on said plan.

Said street when constructed shall be constructed on the center line of the above-described layout and the grade of the center of said highway shall be such as to make the way safe and convenient for public travel and shall be to the satisfaction of the County Commissioners.

All of that part of the old highway lying outside the above-described lines shall be discontinued as a public highway when the new roadway has been constructed within the limits of the above-described lines to the satisfaction of the County Commissioners.

In the foregoing description, abutting property is stated as owned by those shown as owners on said plan, but it shall be understood that the reference in each case is to the land shown on said plan as owned by the person or persons named whoever in fact the owners may be.

For a further identification and a more particular description

reference is hereby made to a plan entitled "Decree No. 1151. Plan of High Street, in the Town of Hanson" as laid out by the County Commissioners under petition of the Selectmen filed May 5, 1953, drawn on a scale of forty (40.00) feet to an inch by Lewis W. Perkins, County Engineer, herewith filed and made a part of this decree.

The grade of the center of the above-described highway when fully completed in accordance with this decree is to conform to the grade of the said highway as at present constructed. Trees on the areas taken are not to be cut by the owners, but such trees as are designated by the County Commissioners will be cut into suitable lengths and deposited on other land of the owners by the contractor. If walls and fences are moved, the work will be done under construction without expense to owners. Owners of land taken as aforesaid are required to remove their buildings and other obstructions from the lands so taken within thirty days from the date of entry for construction.

The inhabitants of the town of Hanson aforesaid, are hereby ordered to cause said highway to be constructed as aforesaid, made safe and convenient for the public travel, and to the acceptance of the County Commissioners before the second day of November A. D., 1956.

The sums hereinafter named are awarded to the persons and corporations over whose lands easements are taken for said highway or who suffer damages on account thereof, to be paid from the Town Treasury reimbursement of one-half the total amount to be made by the County as soon as said town shall enter upon and take possession of said lands for the purpose of construction, to wit:

<u>Parcel No.</u>	<u>Supposed Owner</u>	<u>Sq.Ft. Taken</u>	<u>Sq. Ft. Discontinued</u>	<u>Award</u>
1	Minnie E. Black	---	130	\$ - --
2	Bradford H. Peirce & Elizabeth W. Peirce	350	---	1.00
3	Alton J. Smith & Esther L. Smith (Lnd.Ct.Cert.#17438 & Plan #17192A)	105	---	1.00

All names of owners herein given, although supposed to be correct are such only as matters of opinion and belief.

And said Commissioners order that the foregoing return be filed, accepted and recorded, and that an attested copy thereof be filed in the Registry of Deeds for the County of Plymouth and that an attested copy be transmitted to the Clerk of the Town of Hanson within the limits of which town said highway described herein lies.

In Witness whereof, we hereunto set our hands and the seal of said County of Plymouth this second day of November in the

(seal)

year of our Lord nineteen hundred and fifty-four.

Leo F. Nourse
Elva M. Bent

}
County
Commissioners

SALARY ORDER

APPOINT
E.E. BLACK
JUNIOR CLERK

COUNTY COMMIS-
SIONERS' OFFICE

November 23, 1954

It is ORDERED, in accordance with notice of intent approved by the County Commissioners on November 9, 1954 and certificate of employment filed thereafter, that Beverly E. Black, of Plymouth, be and hereby is appointed to the new position of Junior Clerk in the County Commissioners' Office, in Plymouth, at the salary rate of \$2280.00 per annum, effective November 16, 1954.

Leo F. Nourse
Elva M. Bent
Norman G. MacDonald

}
County
Commissioners

VOTE

RECORD CONTINU-
ANCE OF EMPLOY-
MENT W.E. BREWSTER
FARM SUPER-
INTENDENT

November 23, 1954

VOTED, in accordance with notice, request and approval dated October 21, 1954 from Charles H. Robbins, Master and Keeper of the Plymouth County House of Correction and Jail, to record the continuance of the employment of Willis E. Brewster as Farm Superintendent at the House of Correction and Jail, in Plymouth, under the provisions of Chapter 491 of the Acts of 1953; said Willis E. Brewster attaining the age of 65 years on February 22, 1955 and the continuance of said employment being in the best interest of the Institution and of the County of Plymouth.

Leo F. Nourse
Elva M. Bent
Norman G. MacDonald

}
County
Commissioners

ORDER

TO PAY
H.F. LEVINGS
IDENTIFICATION
OFFICER, 6 DAY'S
PAY IN LIEU OF
VACATION

BUREAU OF CRIM-
INAL INVESTI-
GATION & POLICE
TRAINING SCHOOL

November 23, 1954

It is ORDERED, in accordance with request approved by the County Commissioners and the County Personnel Board, that Howard F. Levings, Identification Officer for the County of Plymouth, be paid six day's pay in lieu of vacation, in the sum of \$100.68, for the year 1954.

Leo F. Nourse)
 Elva M. Bent) County
 Norman G. MacDonald) Commissioners

It was unanimously VOTED that Charles W. Williams, as he is County Treasurer, be and hereby is authorized to borrow the sum of \$60,000.00 on the credit of the County, under the provisions of Chapter 111 and Chapter 35 of the General Laws and Acts in amendment thereof, giving therefor Plymouth County Tuberculosis Hospital Maintenance Loan Note or Notes.

VOTE
AUTHORIZATION TO BORROW
HOSPITAL MAINTENANCE
November 23, 1954

Elva M. Bent)
 Norman G. MacDonald) County
 Commissioners

It was unanimously VOTED that the sale of Plymouth County Tuberculosis Hospital Maintenance Loan Note, numbered 677, in the amount of \$60,000.00, dated November 23, 1954, to The Second National Bank of Boston, in Boston, Massachusetts, at .50% discount be, and hereby is, confirmed. This note is payable March 31, 1955 at and to The Second National Bank of Boston, in Boston, Massachusetts; it will bear the certificate of the Director of Accounts, Boston, Massachusetts, and is issued pursuant to the provisions of Chapter 111 and Chapter 35 of the General Laws, as amended, and Vote of the County Commissioners passed this day.

VOTE
CONFIRMING SALE OF PLYMOUTH COUNTY TUBERCULOSIS HOSPITAL MAINTENANCE LOAN NOTE NO. 677.
November 23, 1954

Elva M. Bent)
 Norman G. MacDonald) County
 Commissioners

VOTED, in accordance with the provisions of Chapter 566 of the Acts of 1954, to increase the salaries of certain employees in accordance with the following schedule, effective December 1, 1954:

VOTE
INCREASE SALARIES - CERTAIN EMPLOYEES
November 30, 1954

<u>Name</u>	<u>Classification</u>	<u>New Rate</u>
County Commissioners' Office:		
Ruth Sears	Head Clerk	\$4500.
Hazel M. Wrightington	Principal Clerk	3480.
Beverly E. Black	Junior Clerk	2340.

<u>Name</u>	<u>Classification</u>	<u>New Rate</u>
Clerk of Courts' Office:		
L. Christine Brigida	Temp. Junior Clerk	\$2340.
Jeanette L. Brenner	Temp. Junior Clerk	2340.
County Treasurer's Office:		
Frank A. Randall	Asst. Treasurer (1/2)	1860.
Registry of Deeds:		
Bettina M. Nickerson	Senior Clerk	3240.
Marjorie E. Churchill	Senior Clerk	3120.
Dorothy H. Savery	Senior Clerk	2940.
Janet McCosh	Junior Clerk	2460.
Dorothy E. Swain	Junior Clerk	2400.
Patricia A. Sollis	Junior Clerk	2400.
Second Probation Office:		
Elizabeth K. Connolly	Junior Clerk	2640.
County Aid to Agriculture:		
Josephine A. Buckley	Principal Clerk	3960.
Phyllis E. Oliver	Junior Clerk	2340.
Contributory Retirement System:		
Frank A. Randall	Asst. Treasurer	1860.
Leo F. Nourse	} County Commissioners	
Elva M. Bent		
Norman G. MacDonald		

VOTE
SPECIAL MEETING
COMMISSIONERS'
OFFICE
November 30, 1954

VOTED, by virtue of the authority granted by Chapter 34, Section 9, of the General Laws, to hold a special meeting at the County Commissioners' Office in Plymouth on Wednesday, December 1, 1954, for the purpose of transacting any business which may come before the meeting.

Leo F. Nourse }
 Elva M. Bent } County
 Norman G. MacDonald } Commissioners

RETURN OF VOTES
FOR
COUNTY TREASURER
COUNTY OF
PLYMOUTH
December 1, 1954

We, the undersigned, Board of Examiners for the County of Plymouth, met at the County Commissioners' Office, in Plymouth, in said County on the first day of December, A. D., one thousand nine hundred and fifty-four, it being the first Wednesday in said month, and examined the return of votes transmitted to us by the proper officers of the several towns and one city in said County, given for County Treasurer for said County of Plymouth on the second day of November last, and find and declare the

Whole number to be..... 84,082
 Charles W. Williams, (R), of Brockton had..... 53,145
 Benjamin A. Merrihew, (D), of Wareham had..... 27,203
 Blanks..... 3,734

And we find and declare Charles W. Williams, of Brockton, to have been duly elected County Treasurer, for said County of Plymouth, and have notified him of his election.

(seal) Leo F. Nourse }
Elva M. Bent } Board of Examiners
Norman G. MacDonald }
Plymouth County Commissioners.

ORDERED, in accordance with the provisions of Chapter 603 of the Acts of 1954 and with authorization from the Director of Accounts dated December 3, 1954, that the County Treasurer transfer from Item 32, Reserve Fund for Transfer Only, to Item 14-10, District Court of Brockton -- Office Expense(Court), Group 3, Class 360, the sum of \$225.00, the reason being that necessary expenditures for the good of the County will be made in excess of the amount authorized therefor by the Legislature.

Leo F. Nourse }
Elva M. Bent } County
Norman G. MacDonald } Commissioners

ORDERED, in accordance with the provisions of Chapter 603 of the Acts of 1954 and with authorization from the Director of Accounts dated December 3, 1954, that the County Treasurer transfer from Item 32, Reserve Fund for Transfer Only, to Item 14-11, Second Probation Department -- Office Expense, Group 2, Class 210, the sum of \$50.00, the reason being that necessary expenditures for the good of the County will be made in excess of the amount authorized therefor by the Legislature.

Leo F. Nourse }
Elva M. Bent } County
Norman G. MacDonald } Commissioners

ORDERED, in accordance with the provisions of Chapter 603 of the Acts of 1954 and with authorization from the Director of Accounts dated December 3, 1954, that the County Treasurer transfer from Item 32, Reserve Fund for Transfer Only, to Item 14-13, Fourth District Court -- Office

ORDER
TRANSFER FROM
THE RESERVE FUND
December 7, 1954

ORDER
TRANSFER FROM
THE RESERVE FUND
December 7, 1954

ORDER
TRANSFER FROM
THE RESERVE FUND
December 7, 1954

Expense(Court), Group 2, Class 230, Sub-class 239, the sum of \$120.00, the reason being that necessary expenditures for the good of the County will be made in excess of the amount authorized therefor by the Legislature.

Leo F. Nourse)
Elva M. Bent) County
Norman G. MacDonald) Commissioners

ORDER
TRANSFER FROM
THE RESERVE FUND
December 7, 1954

ORDERED, in accordance with the provisions of Chapter 603 of the Acts of 1954 and with authorization from the Director of Accounts dated December 3, 1954, that the County Treasurer transfer from Item 32, Reserve Fund for Transfer Only, to Item 29-10, Bureau of Criminal Investigation & Police Training School -- Salaries & Wages, Group 1, Class 110, the sum of \$.01, the reason being that necessary and unforeseen expenditures for the good of the County will be made in excess of the amount authorized therefor by the Legislature.

Leo F. Nourse)
Elva M. Bent) County
Norman G. MacDonald) Commissioners

ORDER
ON COUNTY
TREASURY--PAY
COM. OF MASS.
SEAWALL CON-
STRUCTION & STONE
APRON AT LONG
BEACH, IN
PLYMOUTH, IN
ACCORDANCE WITH
CHAP. 396, ACTS
OF 1951
December 7, 1954

It is ORDERED that there be paid from the County Treasury to the Commonwealth of Massachusetts, (Department of Public Works, Division of Waterways), the sum of \$4,500.00 as Plymouth County's share of the cost of seawall construction and stone apron at Long Beach, at Warrens Cove, in the Town of Plymouth, in accordance with the provisions of Chapter 396, of the Acts of 1951.

Leo F. Nourse)
Elva M. Bent) County
Norman G. MacDonald) Commissioners

VOTE
INCREASE SALA-
RIES - CERTAIN
EMPLOYEES,
PLYMOUTH COUNTY
HOSPITAL
December 7, 1954

VOTED, in accordance with the provisions of Chapter 566 of the Acts of 1954, to increase the salaries of certain employees of the Plymouth County Hospital in accordance with the following schedule, effective December 1, 1954:

<u>Name</u>	<u>Classification</u>	<u>New Rate</u>
Blanche E. Parker	Student Nurse	\$2190. 1M
Dorothy Remick	Attendant Nurse	2520. M
Eleanor Howe	Attendant Nurse	2670. 1M
Evelyn M. Nicoll	Telephone Operator	2250. 1M
William E. Nute, Jr.	Head Cook	3390. 1M
Ralph C. Nute	Assistant Cook	2970. 1M
Henry L. Thuotte	Laborer	2790. 1M
Harry T. Downes	Chef	3660. M

Leo F. Nourse)
 Elva M. Bent) County
 Norman G. MacDonald) Commissioners

ORDERED, in accordance with the provisions of Chapter 603 of the Acts of 1954 and with authorization from the Director of Accounts dated December 10, 1954, that the County Treasurer transfer from Item 32, Reserve Fund for Transfer Only, to Item 05-13, Clerk of Courts -- Office Expense, to the code numbers and in the amounts listed below, the reason being that necessary expenditures for the good of the County will be made in excess of the amount authorized therefor by the Legislature:

<u>Group 2</u> , Class 210		\$230.00	
" 270, Sub-class 275		35.00	
" 280, " " 282		1.20	
" 290, " " 291	\$ 1.50		
" " " " 297	100.00	<u>101.50</u>	\$367.70
<u>Group 3</u> , Class 360, Sub-class 362		250.00	
" 390, " " 395		<u>18.00</u>	268.00
<u>Group 5</u> , Class 560, Sub-class 564	65.00		
" " " " 569	27.40	92.40	
" 590 " " 593		<u>75.00</u>	167.40
Total:-----			<u>\$803.10</u>

Leo F. Nourse)
 Elva M. Bent) County
 Norman G. MacDonald) Commissioners

ORDERED, in accordance with the provisions of Chapter 603 of the Acts of 1954 and with authorization from the Director of Accounts dated December 10, 1954, that the County Treasurer transfer from Item 32, Reserve Fund for Transfer Only, to Item 09-11 & 13, Brockton & Plymouth Law Libraries -- Expenses(Law Books), the sum of \$976.00, the reason being that necessary expenditures for the good of the County will be made in excess of the amount authorized therefor by the Legislature.

ORDER
TRANSFER FROM
THE RESERVE FUND
December 14, 1954

ORDER
TRANSFER FROM
THE RESERVE FUND
December 14, 1954

Leo F. Nourse }
 Elva M. Bent } County
 Norman G. MacDonald } Commissioners

ORDER
TRANSFER FROM
THE RESERVE FUND
December 14, 1954

ORDERED, in accordance with the provisions of Chapter 603 of the Acts of 1954 and with authorization from the Director of Accounts dated December 8, 1954, that the County Treasurer transfer from Item 32, Reserve Fund for Transfer Only, to Item 14-10, Brockton Probation Department -- Office Expense, Group 3, Class 360, the sum of \$222.36, the reason being that necessary expenditures for the good of the County will be made in excess of the amount authorized therefor by the Legislature.

Leo F. Nourse }
 Elva M. Bent } County
 Norman G. MacDonald } Commissioners

ORDER
TRANSFER FROM
THE RESERVE FUND
December 14, 1954

ORDERED, in accordance with the provisions of Chapter 603 of the Acts of 1954 and with authorization from the Director of Accounts dated December 10, 1954, that the County Treasurer transfer from Item 32, Reserve Fund for Transfer Only, to Item 29-11, Bureau of Criminal Investigation and Police Training School -- All Other, to the code numbers and in the amounts listed below, the reason being that necessary expenditures for the good of the County will be made in excess of the amount authorized therefor by the Legislature:

<u>Group 2, Class 210</u>			\$100.00	
" 270, Sub-class 271	\$ 35.00			
" " " 279	20.00	55.00		
" 280, Sub-class 282		250.00	\$405.00	
<u>Group 3, Class 300, Sub-class 301</u>	15.00			
" " " " 303	150.00			
" " " " 305	25.00			
" " " " 309	3.00	193.00		
" 360, Sub-class 361	15.00			
" " " " 362	20.00	35.00		
" 390, Sub-class 399		170.00	398.00	
Total:-----				\$803.00

Leo F. Nourse }
 Elva M. Bent } County
 Norman G. MacDonald } Commissioners

It is ORDERED, in accordance with notice of intent approved by the County Commissioners on November 30, 1954 and certificate of employment filed thereafter, that Carl G. Holton, Charge Attendant at the Plymouth County Hospital, in Hanson, be and hereby is reclassified as Xray Technician at the new salary rate of \$3330.00 per annum plus \$90.00 partial maintenance (for one meal), or \$3420.00 per annum, effective December 1, 1954.

Leo F. Nourse)
Elva M. Bent) County
Norman G. MacDonald) Commissioners

SALARY ORDER
RECLASSIFICATION
C.G. HOLTON TO
XRAY TECHNICIAN
PLYMOUTH COUNTY
HOSPITAL
December 14, 1954

It was unanimously VOTED that Charles W. Williams, as he is County Treasurer, be and hereby is authorized to borrow the sum of \$23,250.00 on the credit of the County, under the provisions of Chapter 396 of the Acts of 1951, giving therefor Plymouth County Shore Protection Note or Notes for the same.

Leo F. Nourse)
Elva M. Bent) County
Norman G. MacDonald) Commissioners

VOTE
AUTHORIZATION TO
BORROW
SHORE PROTECTION
December 14, 1954

It is ORDERED, in accordance with notice of intent approved by the County Commissioners on November 16, 1954 and certificate of employment filed thereafter, that Thomas W. Reagan, Temporary Senior Clerk in the office of the District Attorney, be and hereby is reclassified to the position of Principal Clerk, at the new salary rate of \$3360.00 per annum, effective December 1, 1954.

Leo F. Nourse)
Elva M. Bent) County
Norman G. MacDonald) Commissioners

SALARY ORDER
RECLASSIFICATION
T.W. REAGAN TO
PRINCIPAL CLERK
DISTRICT
ATTORNEY'S OFFICE
December 21, 1954

It is ORDERED, in accordance with notice of intent approved by the County Commissioners on December 7, 1954 and certificate of employment filed thereafter, that the employment of Lawrence D. Rhoades, of Northampton, as County Agricultural Agent for County Aid to Agriculture, be and

SALARY ORDER
APPOINT
L.D. RHOADES
COUNTY AGRICULTURAL AGENT
COUNTY AID TO
AGRICULTURE
December 21, 1954

hereby is continued on the temporary basis effective January 1, 1955.

Leo F. Nourse	}	County
Elva M. Bent		Commissioners
Norman G. MacDonald		

VOTE
CONFIRMING SALE
PLYMOUTH COUNTY
SHORE PROTECTION
LOAN, NOTE
NO. 679
December 21, 1954

It was unanimously VOTED that the sale of PLYMOUTH COUNTY SHORE PROTECTION LOAN, ACT OF 1951, Note No. 679, one note in the amount of \$23,250.00, dated December 21, 1954, to the Hingham Trust Company, of Hingham, Massachusetts, at .68% at maturity be, and hereby is, confirmed. This note is payable December 21, 1955 at and to the Hingham Trust Company, in Hingham, Massachusetts; it will bear the certificate of the Director of Accounts, Boston, Massachusetts, and is issued pursuant to the provisions of Chapter 396 of the Acts of 1951 and Vote of the County Commissioners passed December 14, 1954.

Leo F. Nourse	}	County
Elva M. Bent		Commissioners
Norman G. MacDonald		

ORDER
TRANSFER FROM
THE RESERVE FUND
December 28, 1954

ORDERED, in accordance with the provisions of Chapter 603 of the Acts of 1954 and with authorization from the Director of Accounts dated December 23, 1954, that the County Treasurer transfer from Item 32, Reserve Fund for Transfer Only, to Item 06-11, County Treasurer -- Clerical Assistance, Group 1, Class 110, the sum of \$95.00, the reason being that necessary and unforeseen expenditures for the good of the County will be made in excess of the amount authorized therefor by the Legislature.

Leo F. Nourse	}	County
Elva M. Bent		Commissioners
Norman G. MacDonald		

ORDER
TRANSFER FROM
THE RESERVE FUND
December 28, 1954

ORDERED, in accordance with the provisions of Chapter 603 of the Acts of 1954 and with authorization from the Director of Accounts dated December 23, 1954, that the County Treasurer transfer from Item 32, Reserve Fund for Transfer Only, to Item 18-10, Plymouth Buildings -- All Other, Group 2, Class 260, the sum of \$2,215.00 and Group 4, Class 490, the sum

of \$160.00, the reason being that necessary expenditures for the good of the County have been made in excess of the amount authorized therefor by the Legislature.

Leo F. Nourse	}	
Elva M. Bent		County
Norman G. MacDonald		Commissioners

ORDERED, in accordance with the provisions of Chapter 603 of the Acts of 1954 and with authorization from the Director of Accounts dated December 23, 1954, that the County Treasurer transfer from Item 32, Reserve Fund for Transfer Only, to Item 18-11, Brockton Court House -- All Other, Group 2, Class 210, the sum of \$525.00; Class 260, the sum of \$650.00; Class 270, the sum of \$95.00; and Class 290, the sum of \$200.00, the reason being that necessary and unforeseen expenditures for the good of the County have been made in excess of the amount authorized therefor by the Legislature.

ORDER
TRANSFER FROM
THE RESERVE FUND
December 28, 1954

Leo F. Nourse	}	
Elva M. Bent		County
Norman G. MacDonald		Commissioners

ORDERED, in accordance with the provisions of Chapter 603 of the Acts of 1954 and with authorization from the Director of Accounts dated December 23, 1954, that the County Treasurer transfer from Item 32, Reserve Fund for Transfer Only, to Item 18-13, County Buildings -- Miscellaneous - Insurance, Group 4, Class 430, Sub-class 439, the sum of \$420.55, the reason being that necessary and unforeseen expenditures for the good of the County will be made in excess of the amount authorized therefor by the Legislature.

ORDER
TRANSFER FROM
THE RESERVE FUND
December 28, 1954

Leo F. Nourse	}	
Elva M. Bent		County
Norman G. MacDonald		Commissioners

ORDER

TRANSFER FROM
REGISTRY OF
DEEDS LOAN

December 28, 1954

It is ORDERED, in accordance with the provisions of Chapter 204, Acts of 1953, that the County Treasurer transfer from the Registry of Deeds Loan, authorized by Chapter 475, Acts of 1952, to the Heating Plant (Boiler Room) Account, the sum of \$8,000.33, to cover expenditures to date.

Leo F. Nourse	}	County Commissioners
Elva M. Bent		
Norman G. MacDonald		

VOTE

INCREASE SALA-
RIES - CERTAIN
EMPLOYEES

December 28, 1954

VOTED, in accordance with the provisions of Chapter 566 of the Acts of 1954, to increase the salaries of certain employees in accordance with the following schedule, effective January 1, 1955:

<u>Name</u>	<u>Classification</u>	<u>New Rate</u>
County Treasurer's Office:		
Beulah D. Harris	Senior Clerk (2/3)	\$2040.
Registry of Deeds:		
Vera B. Winkley	Junior Clerk	2760.
Eunice C. Marrah	Junior Clerk	2760.
Raymond H. LaForest	Junior Clerk	2640.
Mildred A. Gilli	Junior Clerk	2460.
Ailie E. Heleen	Junior Clerk	2340.
Marjorie L. Raymond	Junior Clerk	2340.
Lucille A. Zanello	Junior Clerk	2340.
Superior Court Probation Office: (Like amount to be paid by Norfolk County)		
Irene T. Sherburne	Senior Clerk (1/2)	1470.
District Court of Brockton:		
Marilyn Williams	Senior Clerk	2820.
Brockton Probation Office:		
Gladys E. Bergstrom	Senior Clerk	3060.
Third District Court:		
Leah A. Lillich	Senior Clerk	2940.
Jail and House of Correction:		
David J. Dale	Deputy Master	5040. *
Benjamin P. Lovell	Prison Guard	3840.
Contributory Retirement System:		
Beulah D. Harris	Senior Clerk (1/3)	1020.
Bureau of Crim. Invest. & Police Training School:		
Beatrice T. Harley	Junior Clerk	2640.

* (Plus M. of \$180.)

Leo F. Nourse	}	County Commissioners
Elva M. Bent		
Norman G. MacDonald		

VOTED, in accordance with the provisions of Chapter 566 of the Acts of 1954, to increase the salaries of certain employees of the Plymouth County Hospital in accordance with the following schedule, effective January 1, 1955:

<u>Name</u>	<u>Classification</u>	<u>New Rate</u>
Gertrude Paulding	Attendant Nurse	\$ 2700. 2M
Arlene M. Grigg	Attendant Nurse	2250. 1M
Roberta Pierce	Student Nurse	2190. 1M
Leo F. Nourse	} County Commissioners	
Elva M. Bent		
Norman G. MacDonald		

It is ORDERED, in accordance with notice of intent approved by the County Commissioners on December 7, 1954 and certificate of employment filed thereafter, that the employment of L. Christine Brigida, of Plymouth, as Temporary Junior Clerk in the office of the Clerk of Courts, in Plymouth, be and hereby is continued on a temporary basis effective January 1, 1955.

Leo F. Nourse	} County Commissioners	
Elva M. Bent		
Norman G. MacDonald		

It is ORDERED, in accordance with notice of intent approved by the County Commissioners on December 7, 1954 and certificate of employment filed thereafter, that the employment of Jeanette L. Brenner, of Plymouth, as Temporary Junior Clerk in the office of the Clerk of Courts, in Plymouth, be and hereby is continued on a temporary basis effective January 1, 1955.

Leo F. Nourse	} County Commissioners	
Elva M. Bent		
Norman G. MacDonald		

VOTE
INCREASE SALARIES - CERTAIN EMPLOYEES.
PLYMOUTH COUNTY HOSPITAL
 December 28, 1954

SALARY ORDER
L.C. BRIGIDA
TEMP. EMPLOYMENT
CONTINUED
OFFICE, CLERK
OF COURTS
 December 28, 1954

SALARY ORDER
J.L. BRENNER
TEMP. EMPLOYMENT
CONTINUED
OFFICE, CLERK
OF COURTS
 December 28, 1954

SALARY ORDER

APPOINT
E.E. BARUFALDI
TEMP. JUNIOR CLERK

OFFICE OF COUNTY
TREASURER

December 28, 1954

It is ORDERED, in accordance with notice of intent approved by the County Commissioners on December 14, 1954 and certificate of employment filed thereafter, that Evelyn E. Barufaldi, of North Plymouth, be and hereby is appointed Temporary Junior Clerk in the office of the County Treasurer, in Plymouth, at the salary rate of \$2280.00 per annum, effective December 16, 1954; said appointment temporarily filling the vacancy caused by the resignation of Mary R. Valeriani on November 15, 1954.

Leo F. Nourse)
Elva M. Bent) County
Norman G. MacDonald) Commissioners

SALARY ORDER

APPOINT
A.J. BORSARI
JUNIOR CLERK

REGISTRY OF
DEEDS

December 28, 1954

It is ORDERED, in accordance with notice of intent approved by the County Commissioners on November 30, 1954 and certificate of employment filed thereafter, that Arlene J. Borsari, of Wareham, be and hereby is appointed Junior Clerk at the Registry of Deeds, in Plymouth, at the salary rate of \$2280.00 per annum, effective December 29, 1954; said appointment to fill the vacancy caused by the resignation of Ann Rose on November 15, 1954.

Leo F. Nourse)
Elva M. Bent) County
Norman G. MacDonald) Commissioners

VOTE

TO AWARD CONTRACT
FOR MOUNTING AND
BINDING HIGHWAY
PLANS IN COUNTY
COMMISSIONERS'
OFFICE

December 28, 1954

It was VOTED to award the contract for the mounting and binding of the highway plans in the County Commissioners' Office, in Plymouth, to the Emery Record Preserving Co. of Taunton for \$1422.00.

Leo F. Nourse)
Elva M. Bent) County
Norman G. MacDonald) Commissioners

A

A.

ABINGTON, TOWN OF

Date

Page

Part of Groveland Street - No. 1155

Return of location
Warrant for payment of awards

3/9/54
6/29/54

500
541

North Avenue - No. 1085

Return of location

3/6/51

33

AGRICULTURE, COUNTY AID to

Appointment of three Trustees to 1954
Appointment of three Trustees to 1955
Appointment of three Trustees to 1956
Appointment of three Trustees to 1957

3/27/51
4/1/52
3/24/53
3/23/54

51
196
343
509

Contracts awarded:

Vote to accept bid of Lalli Motors Co. to
furnish station wagon

12/30/52

283

AIRPLANE, COUNTY

Vote to award contract to Wiggins Airways to
furnish airplane

7/28/53

410

B

B.

BRIDGEWATER, TOWN OF

Date

Page

Cross Street - No. 1114

Return of location	1/2/52	166
Warrant for payment of awards	1/8/52	171
Amended awards as to owners - Parcels No. 8 and 15	1/8/52	172

Forest Street - No. 1127

Return of location	3/17/53	337
Warrant for payment of awards	6/30/53	388
Amended awards as to owners - Parcels No. 17 and 22	6/30/53	394

Part of Plymouth Street and Pond Street - No. 1039

Additional award - Charles I. McIntire & Esther M. McIntire	5/22/51	60
--	---------	----

Winter Street - No. 1104

Return of location	8/21/51	110
Warrant for payment of awards	2/26/52	185

BUREAU OF CRIMINAL INVESTIGATION AND POLICE TRAINING SCHOOL

Vote emergency purchase - car	2/6/51	20
Vote to accept bid of Hanson Motor Sales to furnish car	2/20/51	27

CARVER, TOWN OFDatePagePart of High Street and part of Spring Street -
No. 1141

Return of location	5/25/54	523
--------------------	---------	-----

Indian Street - No. 1123

Return of location	3/10/53	321
Warrant for payment of awards	7/15/53	398
Order for reimbursement of 1/2 of awards	7/15/53	398
Additional award - Gustavus G. Atwood	10/20/53	426

Part of Route 58 - No. 1124 (Partial)

Return of location	5/25/54	517
--------------------	---------	-----

Tremont Street Bridge

Order for payment to Forrest Construction Company	1/19/54	471
Order for payment to Forrest Construction Company	2/2/54	474

Part of Tremont Street - No. 1108

Return of location	5/29/51	76
Order for reimbursement of 1/2 of awards	7/17/51	85
Warrant for payment of awards	7/17/51	85

Wareham Street - No. 1140

Return of location	8/17/54	563
--------------------	---------	-----

CLERK OF COURTSContracts awarded:

Voted to accept bid of Filing Equipment Bureau Inc. to furnish files	11/24/53	441
---	----------	-----

COUNTY BUILDINGSCommissioners' Building

Vote to accept bid of C. A. Batson Co. for construction of an addition	10/26/54	604
---	----------	-----

COUNTY BUILDINGS (continued)

	<u>Date</u>	<u>Page</u>
<u>Court House, Brockton</u>		
Vote to award contract to Gillespie-Sherburne Fuel Co., Inc. to furnish coal	5/1/51	58
Vote to award contract to Union Coal Co. to furnish coal	4/15/52	199
Vote to accept bid of William White for painting	8/26/52	245
Vote to award contract to Campello Coal Company to furnish coal	6/30/53	395
Vote to award contract to Campello Coal Company to furnish coal	6/22/54	538
Vote to accept bid of Thomas Bros. Corp. for black top on parking area	8/17/54	563
<u>Court House, Hingham</u>		
Vote to accept bid of W. R. Schultz Co., Inc. to furnish fuel oil	4/10/51	55
Vote to accept bid of W. R. Schultz Co., Inc. to furnish fuel oil	4/8/52	197
Vote to accept bid of W. R. Schultz Co., Inc. to furnish fuel oil	6/30/53	396
Vote to accept bid of W. R. Schultz Co., Inc. to furnish fuel oil	6/22/54	538
<u>Court House, Plymouth</u>		
Vote to award contract to Gillespie-Sherburne Co., Inc. to furnish coal	5/1/51	58
Vote to install toilet facilities in jury rooms	8/14/51	105
Vote to award contract to Campello Coal Company to furnish coal	4/22/52	200
Vote to award contract to C. A. Batson Co. for relocating central heating plant	3/31/53	345
Vote to authorize John W. Beal to open sub-bids for relocation of central heating plant	3/31/53	345
Vote to accept bid of Bridgewater Ice & Coal Co. to furnish fuel oil	6/22/54	537
Vote to accept bid of Harold A. Boyer & Sons for painting	6/29/54	544
Vote to accept bid of Edward H. Robichaud for gutter work	6/29/54	544
Vote to repair cupola and certain window frames - by day labor to James Radcliffe	7/6/54	549
<u>Registry of Deeds</u>		
Vote to award contract to C. A. Batson Co. for remodeling and additions	12/9/52	276
Vote to authorize John W. Beal to open sub-bid contracts for remodeling and additions	12/9/52	276
Vote to accept bid of C. A. Batson Co. for re-building of entrance steps	11/3/53	436
Vote to reject bids for construction of entrance driveway and parking space	11/17/53	439
Vote to accept bid of A. K. Finney for excavation at rear of building	12/29/53	448
Vote to accept bid of Peterson Awning, Incorporated for window shades and venetian blinds	3/2/54	487
Vote to accept bid of Marshfield Sand & Gravel Co. for erection of cement wall	3/16/54	508
Vote to accept bid of Warren Bros. Roads Co. for black top on parking area	5/11/54	514

COUNTY COMMISSIONERS

	<u>Date</u>	<u>Page</u>
Leo F. Nourse - certificate of election	1/2/51	9
Norman G. MacDonald - certificate of election	1/2/51	9
Leo F. Nourse - salary rate	12/4/51	143
Elva M. Bent - salary rate	12/4/51	143
Norman G. MacDonald - salary rate	12/4/51	143
Elva M. Bent - certificate of election	1/13/53	297
Organization	1/9/51	10
Vote to hold special meeting	1/9/51	11
Vote to hold regular meeting on Wednesday, September 5, 1951	8/28/51	121
Vote to accept Chapter 396, Acts of 1951	9/18/51	123
Vote to hold regular meeting on Wednesday, November 14, 1951	11/6/51	138
Vote to accept Chapter 781, Acts of 1951	12/18/51	151
Vote to hold regular meeting on Wednesday, December 26, 1951	12/18/51	151
Vote to hold regular meeting on Wednesday, January 2, 1952	12/26/51	152
Vote to hold special meeting	1/8/52	172
Vote to accept Chapter 531, Acts of 1952	9/9/52	250
Vote to accept Chapter 624, Acts of 1952	10/7/52	256
Vote to hold regular meeting on Wednesday, November 5, 1952	10/28/52	265
Vote to hold regular meeting on Wednesday, November 12, 1952	11/5/52	266
Vote to hold special meeting	12/2/52	273
Vote to hold special meeting	1/6/53	294
Organization	1/13/53	297
Vote to appoint Elmer C. Chandler as Acting Commissioner	2/17/53	305
Vote to accept Chapter 531, Acts of 1952 amended by Chapter 20, Acts of 1953	3/12/53	312
Vote to hold regular meeting on Wednesday, April 15, 1953	4/15/53	356
Vote to hold regular meeting on Wednesday, July 15, 1953	7/7/53	398
Vote to hold special meeting	1/5/54	461
Vote to hold regular meeting on Friday, January 15, 1954	1/15/54	471
Organization	1/15/54	471
Vote to hold regular meeting on Wednesday, August 25, 1954	8/17/54	563
Vote to hold regular meeting on Wednesday, October 13, 1954	10/5/54	588
Vote to hold special meeting	11/30/54	626
Vote to award contract to Emery Record Preserving Co. for mounting and binding highway plans	12/28/54	636

COUNTY ENGINEER

Vote to appoint Lewis W. Perkins	7/15/52	237
Vote to appoint Lewis W. Perkins	1/6/53	293

D.

DISTRICT COURTSDatePageThird District Court

Vote to accept bid of Thomas Groom & Co., Inc. to furnish office equipment	7/15/52	237
---	---------	-----

DOG FUND

Refunds to Towns from 1950 receipts	1/2/51	6
Refunds to Towns from 1951 receipts	1/2/52	164
Refunds to Towns from 1952 receipts	1/6/53	292
Refunds to Towns from 1953 receipts	1/5/54	457

DUXBURY, TOWN OFPart of Bay Road - No. 1156

Return of location	5/25/54	531
Warrant for payment of awards	6/29/54	541
Amended awards as to owners - Parcel No. 3	6/59/54	544

Part of Elm Street and part of old Summer Street -
No. 1128

Petition dismissed	3/24/53	343
--------------------	---------	-----

Shore Protection

Order for payment for construction of a seawall	11/10/53	438
--	----------	-----

Tobey Garden Street - No. 1106

Return of location	5/20/52	213
Warrant for payment of awards	9/30/52	252

EAST BRIDGEWATER, TOWN OFDatePageE.Oak Street - No. 1031

Payment to E. Paine Blanchard

10/23/51

132

EMPLOYEESAgriculture, County Aid to

Mary F. Archambault - appointment to fill vacancy	11/24/53	441
Mary F. Archambault - salary increase	4/27/54	512
Mary F. Archambault - salary increase	10/26/54	603
Joseph T. Brown - salary rate	12/4/51	146
Joseph T. Brown - salary increase	3/25/52	195
Joseph T. Brown - salary increase	6/24/52	226
Joseph T. Brown - salary increase	7/6/54	546
Josephine A. Buckley - salary rate	12/4/51	146
Josephine A. Buckley - salary increase	3/25/52	195
Josephine A. Buckley - salary increase	7/6/54	546
Josephine A. Buckley - salary increase	11/30/54	626
Myrtle C. Downing - salary increase	5/59/51	65
Myrtle C. Downing - salary rate	12/4/51	146
Myrtle C. Downing - salary increase	3/25/52	195
Myrtle C. Downing - salary increase	5/57/52	219
M. Christiana Downing - reclassification	6/24/52	226
Robert B. Ewing - salary rate	12/4/51	146
Robert B. Ewing - salary increase	3/25/52	195
Robert B. Ewing - salary increase	7/6/54	546
Eleanor M. Hatchfield - salary increase	5/59/51	65
Eleanor M. Hatchfield - salary increase	11/27/51	142
Eleanor M. Hatchfield - salary rate	12/4/51	146
Eleanor M. Hatchfield - salary increase	3/25/52	195
Lewis Inglee, Jr. - salary increase	8/28/51	121
Lewis Inglee, Jr. - salary rate	12/4/51	146
Susan G. Lake - salary increase	1/16/51	17
Susan G. Lake - salary rate	12/4/51	146
Dominic A. Marini - appointment to fill vacancy	8/7/51	94
Dominic A. Marini - salary rate	12/4/51	146
Dominic A. Marini - salary increase	3/25/52	195
Dominic A. Marini - salary increase	7/29/52	238
Dominic A. Marini - salary increase	7/28/53	409
Dominic A. Marini - reclassification	7/27/54	556
Nancy E. McLaughlin - salary increase	7/6/54	546
Carol P. Meldrum - salary increase	2/27/51	27
Carol P. Meldrum - salary rate	3/25/52	195
Lewis F. Norwood, Jr. - reclassification	4/10/51	52
Lewis F. Norwood, Jr. - salary rate	12/4/51	146
Phyllis E. Oliver - temporary appointment to fill vacancy	7/13/54	551
Phyllis E. Oliver - appointment to fill vacancy	7/13/54	551
Phyllis E. Oliver - salary increase	11/30/54	626
Madeline E. Perrault - appointment to fill vacancy	2/17/53	304
Madeline E. Perrault - salary increase	7/28/53	409
Madeline E. Perrault - salary increase	1/26/54	473
Betsey D. Pool - appointment to fill vacancy	6/30/53	392
Betsey D. Pool - salary increase	7/6/54	546
Lawrence D. Rhoades - appointment	1/15/54	470
Lawrence D. Rhoades - continue employment	12/21/54	631
Caro Shute - appointment to fill vacancy	8/7/51	94
Caro Shute - salary rate	12/4/51	146
Caro Shute - salary increase	3/25/52	195
Caro Shute - salary increase	7/29/52	238
Edgar W. Spear - appointment to fill vacancy	6/17/52	224
Edgar W. Spear - salary increase	5/26/53	373
Edgar W. Spear - salary increase	5/25/54	516
Nancy E. Tucker - appointment to fill vacancy	6/30/53	392

EMPLOYEES (continued)

Date

Page

Agriculture, County Aid to (continued)

Beatrice I. White - appointment to fill vacancy	7/31/51	88
Beatrice I. White - salary rate	12/4/51	146
Beatrice I. White - salary increase	3/25/52	195
Beatrice I. White - salary increase	7/29/52	238
Beatrice I. White - salary increase	7/28/53	409
Beatrice I. White - salary increase	7/27/54	555
Elvera I. Wilbur - appointment to fill vacancy	6/26/51	80
Elvera I. Wilbur - salary increase	11/27/51	142
Elvera I. Wilbur - salary rate	12/4/51	146
Elvera I. Wilbur - salary increase	3/25/52	195
Elvera I. Wilbur - salary increase	5/27/52	219
Elvera I. Wilbur - salary increase	11/25/52	270

Buildings, County

Brockton

George W. B. Anderson - appointment to fill vacancy	7/27/54	556
Frank Beverly - salary rate	12/4/51	146
Frank Beverly - salary increase	3/25/52	195
Frank Beverly - salary increase	7/6/54	546
Albert G. DeHay - salary increase	1/16/51	14
Albert G. DeHay - salary rate	12/4/51	146
Albert G. DeHay - salary increase	1/29/52	181
Albert G. DeHay - salary increase	12/30/52	281
Albert G. DeHay - salary increase	7/6/54	546
A. Laura Holmes - salary rate	12/4/51	146
A. Laura Holmes - salary increase	3/25/52	195
A. Laura Holmes - salary increase	6/24/52	225
A. Laura Holmes - salary increase	7/6/54	546
Doris E. Pike - salary rate	12/4/51	146
Doris E. Pike - salary increase	3/25/52	195
Doris E. Pike - salary increase	6/24/52	225
Doris E. Pike - salary increase	7/6/54	546
Roberta J. Rogers - salary rate	12/4/51	146
Roberta J. Rogers - salary increase	3/25/52	195
Frederick L. Whitcomb - salary rate	12/4/51	146
Frederick L. Whitcomb - salary increase	3/25/52	195
Frederick L. Whitcomb - salary increase	11/24/53	440
Frederick L. Whitcomb - salary increase	7/6/54	546
Frederick L. Whitcomb - reclassification	7/13/54	550

Hingham

Arthur B. Hatch - temporary appointment to fill vacancy	1/30/51	17
Arthur B. Hatch - salary rate	12/4/51	146
Arthur B. Hatch - salary increase	1/29/52	181
Robert J. Jackson - salary rate	12/4/51	146
Robert J. Jackson - salary increase	3/25/52	195
Walter Rideout - salary rate	12/4/51	146

Plymouth

Frank D. Bent - salary rate	12/4/51	146
Frank D. Bent - salary increase	3/25/52	195
Frank D. Bent - salary increase	7/6/54	546
Howard F. Neal - salary rate	12/4/51	146
Howard F. Neal - salary increase	3/25/52	195
Howard F. Neal - salary increase	7/6/54	546
Irving L. Pratt - salary rate	12/4/51	146
Paul W. Sears - salary rate	12/4/51	146
Paul W. Sears - appointment to fill vacancy	12/11/51	148
Paul W. Sears - salary increase	3/25/52	195
Paul W. Sears - salary increase	5/27/52	219
Paul W. Sears - salary increase	5/26/53	373
Paul W. Sears - salary increase	5/25/54	516

EMPLOYEES (continued)DatePageBureau of Criminal Investigation and
Police Training School

Harry C. Hanson - appointment	9/22/53	424
Harry C. Hanson - salary increase	8/31/54	583
Beatrice T. Harley - appointment to new position	2/12/52	183
Beatrice T. Harley - salary increase	6/24/52	225
Beatrice T. Harley - salary increase	12/30/52	281
Beatrice T. Harley - salary increase	6/30/53	389
Beatrice T. Harley - salary increase	1/5/54	458
Beatrice T. Harley - salary increase	7/6/54	546
Beatrice T. Harley - salary increase	12/28/54	634
Howard F. Levings - establish salary rate	6/24/52	226
Howard F. Levings - pay salary in lieu of vacation	9/30/52	253
Howard F. Levings - salary increase	6/30/53	389
Howard F. Levings - salary increase	7/6/54	546
Howard F. Levings - pay salary in lieu of vacation	11/23/54	624

Clerk of Courts' OfficeBrockton

Mildred M. Dickinson - appointment	5/1/51	56
Mildred M. Dickinson - reclassification	7/3/51	80
Mildred M. Dickinson - salary rate	12/4/51	143
Mildred M. Dickinson - salary increase	3/25/52	194
Mildred M. Dickinson - salary increase	6/24/52	225
Mildred M. Dickinson - salary increase	6/30/53	388
Mildred M. Dickinson - salary increase	7/6/54	545

Plymouth

Jeanette L. Brenner - temporary appointment to fill vacancy	6/29/54	542
Jeanette L. Brenner - temporary appointment to fill vacancy	7/6/54	548
Jeanette L. Brenner - salary increase	11/30/54	626
Jeanette L. Brenner - temporary employment continued	12/28/54	635
L. Christine Brigida - temporary appointment to fill vacancy	3/30/54	510
L. Christine Brigida - amend order of 3/30/54	6/29/54	542
L. Christine Brigida - temporary appointment to fill vacancy	7/6/54	547
L. Christine Brigida - salary increase	11/30/54	626
L. Christine Brigida - temporary appointment continued	12/28/54	635
P. Mary Farina - salary increase	2/27/51	27
P. Mary Farina - salary increase	8/28/51	121
P. Mary Farina - salary rate	12/4/51	143
P. Mary Farina - salary increase	2/26/52	186
P. Mary Farina - salary increase	3/25/52	194
P. Mary Farina - salary increase	8/26/52	245
P. Mary Farina - salary increase	2/24/53	306
P. Mary Farina - salary increase	8/25/53	415
P. Mary Farina - salary increase	8/31/54	583
Emma M. Ottani - salary increase	9/25/51	124
Emma M. Ottani - salary rate	12/4/51	143
Emma M. Ottani - salary increase	3/25/52	194
Emma M. Ottani - salary increase	9/30/52	252
Emma M. Ottani - salary increase	9/29/53	425
Emma M. Ottani - salary increase	9/28/54	587
Frances L. Smith - appointment to fill vacancy	3/27/51	50
Frances L. Smith - salary increase	8/28/51	121
Frances L. Smith - appointment	10/9/51	131
Frances L. Smith - salary rate	12/4/51	143
Frances L. Smith - salary increase	2/26/52	186

EMPLOYEES (continued)

Date Page

Clerk of Courts' Office (continued)Plymouth (continued)

Frances L. Smith - salary increase	3/25/52	194
Frances L. Smith - salary increase	8/26/52	245
Frances L. Smith - salary increase	2/24/53	306
Frances L. Smith - salary increase	8/25/53	415
Frances L. Smith - salary increase	2/23/54	483
Pauline A. Zanello - salary increase	5/29/51	65
Pauline A. Zanello - reclassification	7/3/51	81
Pauline A. Zanello - salary rate	12/4/51	143
Pauline A. Zanello - salary increase	1/29/52	181
Pauline A. Zanello - salary increase	6/24/52	225
Pauline A. Zanello - salary increase	12/30/52	281
Pauline A. Zanello - salary increase	6/30/53	388
Pauline A. Zanello - salary increase	1/5/54	458
Pauline A. Zanello - salary increase	7/6/54	545

Commissioners, County, Office

Beverly E. Black - temporary appointment to new position	6/29/54	541
Beverly E. Black - appointment to new position	11/23/54	624
Beverly E. Black - salary increase	11/30/54	625
Ruth Sears - salary rate	12/4/51	143
Ruth Sears - reclassification	12/11/51	147
Ruth Sears - salary increase	3/25/52	194
Ruth Sears - salary increase	11/25/52	270
Ruth Sears - salary increase	11/24/53	439
Ruth Sears - salary increase	11/30/54	625
Hazel M. Wrightington - salary increase	5/29/51	65
Hazel M. Wrightington - salary increase	11/27/51	142
Hazel M. Wrightington - salary rate	12/4/51	143
Hazel M. Wrightington - salary increase	3/25/52	194
Hazel M. Wrightington - salary increase	5/27/52	219
Hazel M. Wrightington - salary increase	11/25/52	270
Hazel M. Wrightington - salary increase	5/26/53	372
Hazel M. Wrightington - salary increase	11/24/53	439
Hazel M. Wrightington - reclassification	12/22/53	444
Hazel M. Wrightington - salary increase	11/30/54	625

Contributory Retirement System

Beulah D. Harris - salary rate	12/4/51	146
Beulah D. Harris - salary increase	1/29/52	181
Beulah D. Harris - salary increase	12/30/52	281
Beulah D. Harris - salary increase	6/30/53	389
Beulah D. Harris - salary increase	1/5/54	458
Beulah D. Harris - salary increase	7/6/54	545
Beulah D. Harris - salary increase	12/28/54	634
Frank A. Randall - salary increase	11/24/53	440
Frank A. Randall - salary increase	11/30/54	626
Mary A. Raymond - salary rate	12/4/51	146
Mary A. Raymond - salary increase	3/25/52	195
Mary A. Raymond - salary increase	11/24/53	440
Mary A. Raymond - salary increase	7/6/54	546
L. Annie Wood - salary rate	12/4/51	146
L. Annie Wood - salary increase	3/25/52	195
L. Annie Wood - reclassification	8/4/53	413
L. Annie Wood - salary increase	7/6/54	546

District Attorney's Office

Thomas W. Reagan - temporary appointment to fill vacancy	8/3/54	561
Thomas W. Reagan - reclassification	12/21/54	631
Augusta M. Stefani - salary increase	5/29/51	65
Augusta M. Stefani - reclassification	11/14/51	139
Augusta M. Stefani - salary rate	12/4/51	144
Augusta Stefani - salary increase	3/25/52	194
Augusta Stefani - salary increase	11/25/52	270
Augusta M. Stefani - salary increase	11/24/53	439

EMPLOYEES (continued)DatePageDistrict CourtsDistrict Court of Brockton

Jean L. Goldie - salary increase	1/16/51	14
Jean L. Goldie - salary increase	7/10/51	84
Jean L. Goldie - salary rate	12/4/51	144
Jean L. Goldie - salary increase	1/29/52	181
Jean L. Goldie - salary increase	6/24/52	225
Jean L. Goldie - reclassification	6/30/53	390
Jean L. Goldie - salary increase	7/6/54	545
Gino M. Pieroni - salary rate	12/4/51	144
Gino M. Pieroni - salary increase	3/25/52	194
Gino M. Pieroni - salary increase	7/6/54	545
Marilyn Williams - salary increase	1/30/51	16
Marilyn Williams - salary increase	7/31/51	87
Marilyn Williams - salary rate	12/4/51	144
Marilyn Williams - salary increase	1/29/52	181
Marilyn Williams - salary increase	3/25/52	194
Marilyn Williams - salary increase	7/29/52	237
Marilyn Williams - salary increase	2/3/53	301
Marilyn Williams - salary increase	7/28/53	409
Marilyn Williams - reclassification	6/29/54	542
Marilyn Williams - salary increase	12/28/54	634

Probation Office, District Court of Brockton

Margaret A. Alexander - salary rate	12/11/51	149
Margaret A. Alexander - salary rate	1/15/52	175
Gladys E. Bergstrom - salary rate	12/4/51	144
Gladys E. Bergstrom - salary increase	3/25/52	194
Gladys E. Bergstrom - salary increase	11/25/52	270
Gladys E. Bergstrom - reclassification	6/30/53	391
Gladys E. Bergstrom - salary increase	1/5/54	458
Gladys E. Bergstrom - salary increase	7/6/54	545
Gladys E. Bergstrom - salary increase	12/28/54	634
Theodore A. Chute - salary rate	12/11/51	149
Theodore A. Chute - salary rate	1/15/52	175
Walter M. Gilday - record appointment	2/10/53	304
Walter M. Gilday - establish full-time Probation Officer	6/30/53	392
Maud Turner - salary rate	12/4/51	144
Maud Turner - salary increase	3/25/52	194
A. Maud Turner - reclassification	6/30/53	390
A. Maud Turner - salary increase	7/6/54	545

Second District Court

Marjorie H. Cook - reclassification	1/16/51	15
Marjorie Cook - salary increase	7/10/51	84
Marjorie H. Cook - salary rate	12/4/51	145
Geraldine M. Lombardo - appointment to fill vacancy	10/9/51	131
Geraldine M. Lombardo - salary rate	12/4/51	145
Geraldine M. Lombardo - salary increase	3/25/52	195
Geraldine M. Lombardo - salary increase	3/25/52	196
Geraldine M. Lombardo - salary increase	9/30/52	253
Geraldine M. Lombardo - salary increase	3/31/53	344
Geraldine Lombardo - salary increase	9/29/53	425
Geraldine Lombardo - salary increase	3/23/54	509
Geraldine Lombardo - salary increase	9/28/54	587
Amedee Plasse - temporary appointment to fill vacancy	1/16/51	14
Bernice Smith - salary rate	12/4/51	145
Marguerite R. Sullivan - salary increase	3/27/51	49
Marguerite R. Sullivan - appointment to fill vacancy	5/1/51	57
Marguerite R. Sullivan - reclassification	8/28/51	121
Marguerite R. Sullivan - salary rate	12/4/51	145
Marguerite R. Sullivan - salary increase	1/29/52	181
Marguerite R. Sullivan - salary increase	3/25/52	195
Marguerite R. Sullivan - salary increase	7/29/52	237
Marguerite R. Sullivan - salary increase	2/3/53	301
Marguerite R. Sullivan - salary increase	7/28/53	409
Marguerite R. Sullivan - salary increase	1/26/54	473
Marguerite R. Sullivan - salary increase	7/27/54	555

EMPLOYEES (continued)DatePageDistrict Courts (continued)Probation Office, Second District Court

Charles I. Bagnall - salary rate	12/11/51	149
Charles I. Bagnall - salary rate	1/15/52	175
Elizabeth K. Connolly - salary rate	12/4/51	145
Elizabeth K. Connolly - appointment to fill vacancy	1/22/52	178
Elizabeth K. Connolly - salary increase	3/25/52	195
Elizabeth K. Connolly - salary increase	5/27/52	219
Elizabeth K. Connolly - salary increase	11/25/52	270
Elizabeth K. Connolly - salary increase	5/26/53	372
Elizabeth K. Connolly - salary increase	11/24/53	439
Elizabeth K. Connolly - salary increase	5/25/54	516
Elizabeth K. Connolly - salary increase	11/30/54	626
Helen G. Wallace - salary rate	12/4/51	145

Third District Court

Viola F. Barron - temporary appointment to new position	12/29/53	447
Viola F. Barron - salary increase	2/23/54	483
Viola F. Barron - appointment	6/29/54	543
Viola F. Barron - salary increase	8/31/54	583
Leah A. Lillich - salary increase	1/30/51	16
Leah A. Lillich - salary increase	7/31/51	87
Leah A. Lillich - salary charged wholly to Clerk's office	10/30/51	138
Leah A. Lillich - salary rate	12/4/51	145
Leah Lillich - salary increase	1/29/52	181
Leah A. Lillich - salary increase	3/25/52	195
Leah A. Lillich - reclassification	6/29/54	543
Leah A. Lillich - salary increase	7/6/54	545
Leah A. Lillich - salary increase	12/28/54	634

Probation Office, Third District Court

James A. Leland - record appointment	10/30/51	138
James A. Leland - salary rate	12/11/51	149
James A. Leland - salary rate	1/15/52	175
Leah A. Lillich - salary increase	1/30/51	16
Leah A. Lillich - salary increase	7/31/51	87
Leah A. Lillich - salary rate	12/4/51	145
Doris E. McNeil - salary rate	12/4/51	145
Mary M. Olmsted - appointment to new position	6/24/52	226
Mary M. Olmsted - salary increase	11/25/52	270
Mary M. Olmsted - salary increase	5/26/53	372
Mary M. Olmsted - salary increase	11/24/53	439
Aurissa S. Randall - appointment to fill vacancy	3/30/54	510
Aurissa S. Randall - salary increase	8/31/54	583
Clara A. Union - salary rate	12/11/51	149

Fourth District Court

Dorothy Cannon - salary increase	1/30/51	17
Dorothy Cannon - salary increase	7/31/51	87
Dorothy Cannon - salary rate	12/4/51	145
Dorothy Cannon - salary increase	1/29/52	181
Dorothy Cannon - salary increase	3/25/52	195
Dorothy Cannon - salary increase	7/29/52	237
Miriam G. Fisher - reclassification	11/14/51	139
Miriam G. Fisher - salary rate	12/4/51	145
Miriam G. Fisher - salary increase	3/25/52	195
Miriam G. Fisher - salary increase	4/29/52	202
Miriam G. Fisher - salary increase	10/28/52	265
Miriam G. Fisher - salary increase	4/28/53	359
Miriam G. Fisher - salary increase	10/27/53	431
Miriam G. Fisher - salary increase	4/27/54	512
Miriam G. Fisher - salary increase	10/26/54	603

EMPLOYEES (continued)

Date

Page

Fourth District Court (continued)

Florence J. Francis - temporary appointment to fill vacancy	1/6/53	293
Florence J. Francis - salary increase	6/30/53	389
Florence J. Francis - appointment to fill vacancy	1/15/54	470
Florence J. Francis - salary increase	1/26/54	473
Florence J. Francis - salary increase	7/27/54	555

Probation Office, Fourth District Court

Elizabeth C. Alger - salary rate	12/4/51	145
Rhodolphus P. Alger - salary rate	12/11/51	149
Rhodolphus P. Alger - salary rate	1/15/52	175
Sarah A. Sheehy - salary rate	12/4/51	145
Sarah A. Sheehy - salary increase	3/25/52	195
Sarah A. Sheehy - reclassification	6/30/53	391
Sarah A. Sheehy - salary increase	1/5/54	458
Sarah A. Sheehy - salary increase	7/6/54	545

Probation Office for Juveniles

Marilyn E. Clark - reclassification	7/3/51	82
E. Marie Condrick - salary rate	12/11/51	149
E. Marie Condrick - salary rate	1/15/52	175
M. Margaret Hallinan - appointment to fill vacancy	12/11/51	148
M. Margaret Hallinan - salary increase	3/25/52	195
M. Margaret Hallinan - salary increase	4/29/52	202
M. Margaret Hallinan - salary increase	10/28/52	265
M. Margaret Hallinan - salary increase	4/28/53	359
M. Margaret Hallinan - salary increase	10/27/53	431
M. Margaret Hallinan - salary increase	4/27/54	512
M. Margaret Hallinan - salary increase	10/26/54	603
Marilyn E. Mulligan - salary rate	12/4/51	145
Howard F. Pierce - salary rate	12/11/51	149
Howard F. Pierce - salary rate	1/15/52	175
Marion C. White - appointment	7/3/51	83
Marion C. White - reclassification	11/14/51	139
Marion C. White - salary rate	12/4/51	145
Marion C. White - salary increase	3/25/52	195
Marion C. White - salary increase	4/29/52	202
Marion C. White - salary increase	10/28/52	265
Marion C. White - salary increase	4/28/53	359
Marion C. White - salary increase	10/27/53	431
Marion C. White - salary increase	4/27/54	512
Marion C. White - salary increase	10/26/54	603

Hospital, County

Clarence C. Abbott - appointment to new position	10/6/53	426
Mildred Backlund - salary increase	4/27/54	512
Mildred Backlund - salary increase	10/26/54	604
Dixie Baker - salary increase	2/3/53	302
Elizabeth Beach - salary rate	12/18/51	150
Elizabeth Beach - salary increase	5/27/52	220
Elizabeth Beach - readjustment in salary rate	12/30/52	282
Elizabeth Beach - salary increase	7/6/54	547
Elizabeth Beach - salary increase	9/28/54	588
Ethel Bearce - salary rate	12/18/51	150
Ethel Bearce - salary increase	5/27/52	220
Ethel C. Bearce - salary increase	6/24/52	225
Ethel C. Bearce - salary increase	7/29/52	238
Ethel Bearce - salary increase	7/6/54	547
Irene Bearce - salary rate	12/18/51	151
Irene Bearce - salary increase	2/5/52	182
Irene Bearce - salary increase	5/27/52	221
Irene Bearce - salary increase	7/29/52	238
Irene Bearce - salary increase	3/31/53	345

EMPLOYEES (continued)

Date Page

Hospital, County (continued)

Ethel C. Bennett - salary rate	3/27/51	50
Ethel Bennett - salary increase	8/7/51	93
Ethel Bennett - salary rate	12/18/51	151
Ethel C. Bennett - salary increase	5/27/52	221
William F. Bennett - salary rate	3/27/51	50
William Bennett - salary increase	8/7/51	93
William F. Bennett - salary rate	12/18/51	151
William F. Bennett - salary increase	5/27/52	221
Lydia S. Benson - salary increase	10/27/53	432
Lydia S. Benson - salary increase	4/27/54	512
Lydia S. Benson - salary increase	10/26/54	604
William R. Besse - salary rate	12/18/51	150
William R. Besse - salary increase	5/27/52	220
William R. Besse - salary increase	2/24/53	307
William R. Besse - salary increase	7/6/54	546
Minnie E. Black - salary rate	12/18/51	150
Minnie E. Black - salary increase	5/27/52	220
Robert J. Black - salary rate	12/18/51	150
Robert J. Black - salary increase	5/27/52	220
Robert J. Black - salary increase	7/6/54	547
Stella Black - readjustment in salary rate	12/30/52	282
Lloyd Boyden - salary increase	7/10/51	84
Lloyd A. Boyden - salary rate	12/18/51	150
Lloyd A. Boyden - salary increase	5/27/52	220
Lloyd A. Boyden - salary increase	7/6/54	547
Fred R. Brown - salary rate	12/18/51	150
Fred R. Brown - salary increase	5/27/52	220
Fred R. Brown - salary increase	4/28/53	359
Fred R. Brown - salary increase	7/6/54	546
Raymond L. Brown - salary rate	12/18/51	150
Raymond L. Brown - salary increase	5/27/52	220
Raymond L. Brown - salary increase	8/26/52	245
Raymond L. Brown - salary increase	7/6/54	547
Robert F. Brown - salary rate	3/27/51	50
Robert F. Brown - salary rate	12/18/51	150
Robert F. Brown - salary increase	5/27/52	220
Robert Brown - salary increase	3/31/53	345
Robert F. Brown - salary increase	7/6/54	547
Edward C. Burchett - salary rate	12/18/51	150
Edward C. Burchett - salary increase	5/27/52	220
Edward C. Burchett - salary increase	7/6/54	547
Albert W. Cairns - salary rate	3/27/51	50
Albert W. Cairns - salary rate	12/18/51	150
Albert W. Cairns - salary increase	2/5/52	182
Albert W. Cairns - salary increase	5/27/52	220
Albert W. Cairns - salary increase	7/6/54	546
Katherine W. Calder - salary rate	12/18/51	150
Katherine Calder - salary increase	4/15/52	198
Katherine W. Calder - salary increase	5/27/52	220
Katherine W. Calder - salary increase	9/30/52	253
Katherine W. Calder - salary increase	3/2/54	486
Katherine W. Calder - salary increase	8/31/54	584
Elizabeth G. Carleton - appointment to fill vacancy	2/5/52	182
Elizabeth Carleton - readjustment in salary rate	12/30/52	282
Elizabeth G. Carleton - salary increase	2/3/53	302
Elizabeth G. Carleton - salary increase	2/2/54	475
Selma M. Carlson - salary rate	12/18/51	150
Selma M. Carlson - salary increase	5/27/52	220
Selma M. Carlson - salary increase	6/24/52	225
Selma M. Carlson - readjustment in salary rate	12/30/52	282
Thomas G. Carrico - salary increase	4/24/51	56
Thomas Carrico - salary increase	10/30/51	137
Thomas G. Carrico - salary rate	12/18/51	150
Thomas G. Carrico - salary increase	5/13/52	203
Thomas G. Carrico - salary increase	5/27/52	220
Thomas G. Carrico - salary increase	10/28/52	266
Thomas G. Carrico - salary increase	4/28/53	359
Geraldine Chamberlain - salary rate	12/18/51	151
Geraldine Chamberlain - salary increase	4/15/52	198
Geraldine Chamberlain - salary increase	5/27/52	220
Louise Chamberlain - salary rate	3/27/51	50
Louise Chamberlain - salary increase	9/5/51	122
Louise Chamberlain - salary rate	12/18/51	151
Louise Chamberlain - salary increase	3/11/52	188
Louise Chamberlain - salary increase	5/27/52	221
Louise Chamberlain - salary increase	8/26/52	245

EMPLOYEES (continued)DatePageHospital, County (continued)

Arthur D. Champlin - salary increase	10/2/51	130
Arthur D. Champlin - salary rate	12/18/51	150
Arthur D. Champlin - salary increase	5/27/52	220
Arthur D. Champlin - salary increase	9/30/52	253
Arthur D. Champlin - salary increase	7/6/54	547
Parker B. Chandler - salary rate	3/27/51	50
Parker Chandler - salary increase	8/7/51	93
Parker B. Chandler - salary rate	12/18/51	150
Parker B. Chandler - salary increase	2/5/52	182
Parker B. Chandler - salary increase	5/27/52	220
Parker B. Chandler - salary increase	7/29/52	238
Parker B. Chandler - salary increase	7/6/54	547
Ilean Chisholm - salary rate	12/18/51	151
Ilean R. Chisholm - salary increase	5/27/51	221
Jeanette Chisholm - salary increase	4/24/51	56
Jeanette M. Chisholm - salary rate	12/18/51	151
Jeanette M. Chisholm - salary increase	5/27/52	220
Jeanette M. Chisholm - salary increase	7/6/54	547
George O. Church - salary rate	12/18/51	150
George O. Church - salary increase	5/27/52	220
George O. Church - salary increase	7/6/54	547
Dora Clark - salary rate	12/18/51	150
Dora Clark - salary increase	5/13/52	203
Dora Clark - salary increase	5/27/52	220
Dora Clark - salary increase	10/28/52	266
Dora Clark - salary increase	4/28/53	359
Dora Clark - salary increase	10/27/53	432
Dora Clark - salary increase	4/27/54	512
Myron R. Clark - salary rate	12/18/51	150
Myron R. Clark - salary increase	5/27/52	220
Myron R. Clark - salary increase	4/28/53	359
Myron R. Clark - salary increase	7/6/54	547
Norma Clark - salary rate	12/18/51	151
Florence Cloutier - salary increase	10/2/51	130
Florence Cloutier - salary rate	12/18/51	150
Florence Cloutier - salary increase	5/27/52	220
Florence Cloutier - salary increase	7/6/54	547
Elizabeth Cochrane - salary rate	12/18/51	150
Elizabeth Cochrane - salary increase	5/27/52	220
Elizabeth Cochrane - salary increase	6/30/53	389
Mary J. Coffin - salary increase	6/24/52	225
Mary J. Coffin - salary increase	5/26/53	373
James M. Converse - salary rate	12/18/51	150
James M. Converse - salary increase	5/27/52	220
James M. Converse - salary increase	6/24/52	225
James M. Converse - reallocation in grade	6/30/53	393
James M. Converse - salary increase	7/6/54	546
Wilbur Cook - salary increase	3/2/54	475
John Cornish - appointment to new position	4/10/51	52
John E. Cornish - appointment to fill vacancy	1/15/54	471
Anna Coutts - salary rate	12/18/51	151
Anna Coutts - salary increase	5/27/52	221
Anna Coutts - salary increase	4/13/54	511
Anna Coutts - salary increase	7/6/54	547
Annie DiMestico - salary increase	10/27/53	432
Annie DiMestico - salary increase	4/27/54	512
Annie DiMestico - salary increase	10/26/54	604
Dora Dowe - salary rate	12/18/51	151
Dora Dowe - salary increase	5/27/52	221
Dora Dowe - salary increase	7/29/52	238
Dora Dowe - salary increase	7/6/54	547
Harry T. Downes - salary increase	12/11/51	147
Harry T. Downes - salary rate	12/18/51	150
Harry T. Downes - salary increase	5/27/52	220
Harry T. Downes - salary increase	11/25/52	270
Harry T. Downes - salary increase	11/24/53	440
Harry T. Downes - salary increase	12/7/54	629
Teresa Duffy - salary rate	12/18/51	151
George R. Ellis - salary rate	12/18/51	150
George R. Ellis - salary increase	5/27/52	220
Warren C. Ellis - salary rate	3/27/51	50
Warren Ellis - salary increase	10/2/51	130
Warren C. Ellis - salary rate	12/18/51	150
Warren C. Ellis - salary increase	4/15/52	197
Warren C. Ellis - salary increase	5/27/52	220

EMPLOYEES (continued)

Date Page

Hospital, County (continued)

Warren C. Ellis - salary increase	9/30/52	253
Warren C. Ellis - salary increase	3/31/53	345
Warren C. Ellis - reclassification	3/16/54	507
Warren C. Ellis - salary increase	7/6/54	547
Ethel Ernst - salary increase	10/2/51	130
Ethel L. Ernst - salary rate	12/18/51	150
Ethel L. Ernst - salary increase	5/27/52	220
Oscar A. Farias - readjustment in salary rate	12/30/52	281
Oscar A. Farias - salary increase	6/30/53	389
Oscar A. Farias - salary increase	7/6/54	547
Eunice P. Freeman - salary rate	12/18/51	150
Earle J. Fucillo - salary rate	3/27/51	50
Earle J. Fucillo - salary rate	12/18/51	150
Earle J. Fucillo - salary increase	4/15/52	197
Earle J. Fucillo - salary increase	5/27/52	220
Earle J. Fucillo - salary increase	7/6/54	546
Nancy Fuller - appointment to fill vacancy	10/26/54	604
James B. Gallagher - salary increase	9/18/51	123
James B. Gallagher - amend order of 9/18/51	10/9/51	131
James B. Gallagher - salary increase	5/27/52	220
Russell H. Gardner - salary increase	10/28/52	266
Russell H. Gardner - salary increase	4/28/53	359
Russell H. Gardner - salary increase	10/27/53	432
Russell H. Gardner - salary increase	4/27/54	512
Russell H. Gardner - salary increase	10/26/54	604
Mary L. Gilman - appointment	10/30/51	138
Mary L. Gilman - salary rate	12/18/51	150
Mary L. Gilman - salary increase	5/27/52	220
Mary L. Gilman - salary increase	8/26/52	245
Frederick W. Goodhue - salary rate	3/27/51	50
Frederick W. Goodhue, M. D. - readjustment in salary rate	11/20/51	141
Frederick W. Goodhue - salary rate	12/18/51	150
Frederick W. Goodhue - salary increase	2/5/52	182
Frederick W. Goodhue - salary increase	5/27/52	220
Rodney N. Griffith - salary rate	12/18/51	150
Rodney N. Griffith - salary increase	5/27/52	220
Rodney N. Griffith - salary increase	3/23/54	509
Arlene M. Grigg - salary increase	12/28/54	635
E. Lillian Grindle - salary increase	8/31/54	584
Abbie Hammond - salary rate	12/18/51	151
Abbie Hammond - salary increase	5/13/52	203
Abbie Hammond - salary increase	5/27/52	221
Abbie Hammond - salary increase	10/28/52	266
Abbie Hammond - salary increase	4/28/53	359
Abbie Hammond - salary increase	10/27/53	432
Phyllis Hammond - salary increase	4/24/51	56
Richard Hanna - salary increase	8/7/51	93
Richard Hanna, Jr. - salary rate	12/18/51	150
Richard E. Hanna, Jr. - salary increase	2/5/52	182
Richard Hanna, Jr. - salary increase	5/27/52	220
Richard Hanna, Jr. - salary increase	7/29/52	238
Richard E. Hanna, 3rd. - salary rate	12/18/51	150
Richard E. Hanna, 3rd. - salary increase	2/5/52	182
Richard E. Hanna, 3rd. - salary increase	5/27/52	220
Richard E. Hanna, 3rd. - salary increase	6/24/52	225
Richard E. Hanna, 3rd. - salary increase	12/30/52	281
Richard E. Hanna, 3rd. - salary increase	6/30/53	389
Richard E. Hanna, 3rd. - salary increase	1/5/54	459
Richard E. Hanna - salary increase	7/6/54	547
Priscilla Harris - salary increase	6/12/51	79
Priscilla Harris - salary increase	12/11/51	147
Priscilla Harris - salary rate	12/18/51	150
Priscilla Harris - salary increase	5/27/52	220
Priscilla Harris - salary increase	5/27/52	221
Elton T. Hayward - salary rate	12/18/51	150
Elton T. Hayward - salary increase	5/27/52	220
Elton T. Hayward - salary increase	12/30/52	281
Elton T. Hayward - salary increase	7/6/54	547
Elsie J. Hazard - salary increase	8/26/52	245
Elsie J. Hazard - salary increase	2/24/53	307
Elsie J. Hazard - salary increase	9/1/53	415
Elsie J. Hazard - salary increase	3/2/54	486

Hospital, County (continued)

I. Josephine Hazard - salary rate	3/27/51	50
I. Josephine Hazard - salary increase	9/5/51	122
I. Josephine Hazard - salary rate	12/18/51	151
I. Josephine Hazard - salary increase	3/11/52	188
I. Josephine Hazard - salary increase	5/27/52	221
I. Josephine Hazard - salary increase	8/26/52	245
I. Josephine Hazard - salary increase	7/6/54	547
Richard W. Henrich - salary increase	7/27/54	555
Violet Hobill - salary increase	4/24/51	56
Violet Hobill - salary increase	10/30/51	137
Violet Hobill - salary rate	12/18/51	151
Violet Hobill - salary increase	5/27/52	221
Violet Hobill - salary increase	7/29/52	238
Carl G. Holton - salary rate	12/18/51	150
Carl G. Holton - salary increase	5/27/52	220
Carl G. Holton - salary increase	7/6/54	547
Carl G. Holton - reclassification	12/14/54	631
Eleanor Howe - salary increase	6/12/51	79
Eleanor Howe - salary increase	12/11/51	147
Eleanor Howe - salary rate	12/18/51	151
Eleanor Howe - salary increase	5/27/52	221
Eleanor Howe - salary increase	5/27/52	221
Eleanor Howe - salary increase	11/25/52	270
Eleanor Howe - salary increase	5/26/53	373
Eleanor Howe - salary increase	12/7/54	629
Camela E. Ibbitson - salary increase	2/8/53	302
Camela Ibbitson - appointment to fill vacancy	8/11/53	414
Nancy Ibbitson - salary increase	7/10/51	84
Nancy Ibbitson - salary rate	12/18/51	150
Nancy Ibbitson - salary increase	5/27/52	220
Nancy Ibbitson - salary increase	7/6/54	546
Roberta Ingram - salary rate	3/27/51	50
Roberta Ingram - salary rate	12/18/51	150
Roberta Ingram - salary increase	4/15/52	197
Roberta Ingram - salary increase	5/27/52	220
Roberta Ingram - salary increase	3/31/53	344
Roberta Ingram - salary increase	7/6/54	547
Nancy Irwin - appointment to fill vacancy	6/29/54	543
Alma Janson - salary rate	3/27/51	50
Alma Janson - salary increase	7/10/51	84
Alma Janson - salary rate	12/18/51	150
Alma Janson - salary increase	5/27/52	220
Alma Janson - salary increase	6/24/52	225
Georgine Kelleher - readjustment in salary rate	12/30/52	282
Mildred Kelley - salary increase	3/31/53	345
Frank Kingman - salary increase	2/3/53	302
Helen Kingsbury - salary increase	4/24/51	56
Helen Kingsbury - salary increase	10/30/51	137
Helen Kingsbury - salary rate	12/18/51	151
Helen Kingsbury - salary increase	5/13/52	203
Helen Kingsbury - salary increase	5/27/52	221
George V. Kropp - appointment to new position	8/31/54	585
Mary J. K'Sepka - salary increase	11/24/53	440
Mary J. K'Sepka - salary increase	5/25/54	516
Madeline LaBonte - salary rate	3/27/51	50
Frances LeBaron - salary rate	3/27/51	50
Frances B. LeBaron - salary rate	12/18/51	150
Frances LeBaron - salary increase	2/5/52	182
Frances B. LeBaron - salary increase	5/27/52	220
Frances B. LeBarron - salary increase	12/30/52	281
Frances B. LeBaron - readjustment in salary rate	12/30/52	282
Mahlon F. Leonard - appointment to fill vacancy	8/7/51	94
Mahlon Leonard - salary rate	12/18/51	150
Mahlon Leonard - salary increase	2/5/52	182
Mahlon Leonard - salary increase	5/27/52	220
Mahlon Leonard - salary increase	7/29/52	238
Mahlon Leonard - salary increase	2/3/53	302
Mahlon Leonard - salary increase	7/28/53	409
Mahlon Leonard - salary increase	2/2/54	475
Mahlon Leonard - salary increase	7/27/54	555
Rachel Libby - appointment to new position	5/27/52	222
Rachel Libby - salary increase	10/28/52	266
Rachel Libby - salary increase	4/28/53	359
Rachel Libby - salary increase	10/27/53	432
Rachel Libby - salary increase	4/27/54	512

EMPLOYEES (continued)

Date Page

Hospital, County (continued)

Marjorie L. Lirosi - salary increase	8/31/54	584
Irene F. Lombard - salary increase	3/23/54	509
Irene F. Lombard - salary increase	9/28/54	588
Ann M. MacDonald - salary increase	9/30/52	253
Ann M. MacDonald - salary increase	3/31/53	345
Ann M. MacDonald - salary increase	9/29/53	425
Ann M. MacDonald - salary increase	3/23/54	509
Esther Major - salary increase	8/31/54	584
Mary H. Mandell - salary rate	12/18/51	150
Mary H. Mandell - salary increase	5/27/52	220
Agnes Martin - salary rate	12/18/51	150
Agnes Martin - salary increase	5/27/52	221
Agnes Martin - salary increase	6/30/53	389
Agnes Martin - salary increase	7/6/54	547
Donald A. Martin, M. D. - readjustment in salary rate	11/20/51	141
Donald A. Martin - salary rate	12/18/51	150
Donald A. Martin - salary increase	4/15/52	197
Donald A. Martin - salary increase	5/27/52	220
Donald A. Martin - readjustment in salary rate	6/30/53	393
Leona E. Martin - appointment to fill vacancy	5/18/54	515
Gerardo H. Martinez, M. D. - readjustment in salary rate	11/20/51	141
Gerardo M. Martinez - salary rate	12/18/51	150
Gerardo H. Martinez - salary increase	5/27/52	220
Gerardo H. Martinez - reclassification	9/23/52	251
Gerardo Martinez - readjustment in salary rate	12/30/52	281
Vernon C. Mathews - salary rate	12/18/51	150
Vernon C. Mathews - salary increase	5/27/52	220
Vernon Mathews - salary increase	6/24/52	225
Vernon C. Mathews - salary increase	7/6/54	547
Julia F. McCarthy - reclassification	9/15/53	424
Julia F. McCarthy - salary increase	8/31/54	584
Landon McCormack - salary rate	3/27/51	50
Leona McCormack - salary rate	12/18/51	150
Leona McCormack - salary increase	5/27/52	220
Leona McCormack - salary increase	7/6/54	547
Alice Miller - salary increase	2/5/52	182
Alice L. Miller - salary increase	5/27/52	221
Marylee L. Miller - salary rate	12/18/51	151
Charles Monegan - salary rate	12/18/51	150
Charles Monegan - salary increase	5/27/52	220
Charles Monegan - salary increase	8/26/52	245
Charles Monegan - salary increase	7/6/54	547
Lucy Monegan - salary increase	4/24/51	56
Lucy Monegan - salary increase	10/30/51	137
Lucy E. Monegan - salary rate	12/18/51	150
Lucy E. Monegan - salary increase	5/27/52	220
Lucy Monegan - salary increase	7/6/54	547
Raul H. Mothe - appointment to fill vacancy	8/11/53	414
Raul H. Mothe - salary increase	9/29/53	425
John Murphy - salary increase	7/10/51	84
John Murphy, M. D. - readjustment in salary rate	11/20/51	141
John Murphy - salary rate	12/18/51	150
John Murphy - salary increase	5/27/52	220
John Murphy - salary increase	6/24/52	225
Elizabeth Nason - salary rate	3/27/51	50
Elizabeth Nason - salary increase	7/10/51	84
Elizabeth Nason - salary rate	12/18/51	151
Elizabeth Nason - salary increase	2/5/52	182
Elizabeth Nason - salary increase	5/27/52	221
Elizabeth Nason - salary increase	6/24/52	225
Elizabeth Nason - salary increase	7/6/54	547
Frederick E. Nelson - salary rate	12/18/51	150
Frederick E. Nelson - salary increase	5/27/52	220
Frederick E. Nelson - salary increase	3/31/53	344
Frederick E. Nelson - salary increase	7/6/54	546
Evelyn M. Nicoll - appointment to fill vacancy	6/1/54	533
Evelyn M. Nicoll - salary increase	12/7/54	629
Mary O. Niles - salary rate	12/18/51	150
Mary O. Niles - salary increase	5/27/52	220
Mary O. Niles - readjustment in salary rate	12/30/52	282
Mary O. Niles - salary increase	7/6/54	547

EMPLOYEES (continued)

Date Page

Hospital, County (continued)

George Nute - salary rate	3/27/51	50
George Nute - salary increase	7/10/51	84
George Nute - salary rate	12/18/51	151
George Nute - salary increase	2/5/52	182
George Nute - salary increase	5/27/52	221
George Nute - salary increase	7/6/54	547
Ralph C. Nute - salary increase	6/12/51	79
Ralph C. Nute - salary increase	12/11/51	147
Ralph C. Nute - salary rate	12/18/51	150
Ralph C. Nute - salary increase	5/27/52	220
Ralph C. Nute - salary increase	5/27/52	221
Ralph C. Nute - salary increase	11/25/52	270
Ralph C. Nute - salary increase	5/26/53	373
Ralph C. Nute - salary increase	11/24/53	440
Ralph C. Nute - salary increase	12/7/54	629
William E. Nute, Jr. - salary increase	12/11/51	147
William E. Nute, Jr. - salary rate	12/18/51	150
William E. Nute, Jr. - salary increase	5/27/52	220
William E. Nute, Jr. - salary increase	11/25/52	270
William E. Nute, Jr. - salary increase	11/24/53	440
William E. Nute, Jr. - salary increase	12/7/54	629
Jeanette C. Nutter - salary rate	3/27/51	50
Jeanette Nutter - salary increase	10/2/51	130
Jeanette C. Nutter - salary rate	12/18/51	150
Jeanette Nutter - salary increase	4/15/52	198
Jeanette C. Nutter - salary increase	5/27/52	220
Helen W. O'Brien - salary increase	10/27/53	432
Helen W. O'Brien - salary increase	10/26/54	604
Margot O'Connell - salary rate	12/18/51	150
Margot O'Connell - salary increase	5/27/52	220
Alice O'Leary - salary rate	12/18/51	150
Alice O'Leary - salary increase	5/27/52	220
Alice O'Leary - readjustment in salary rate	12/30/52	282
Blanche E. Parker - salary increase	5/25/54	516
Blanche E. Parker - salary increase	12/7/54	629
Geraldine S. Parker - appointment to new position	11/18/52	268
Geraldine M. Parker - salary increase	10/27/53	432
Geraldine M. Parker - salary increase	4/27/54	512
Geraldine M. Parker - salary increase	10/26/54	604
Winthrop H. Patten - salary increase	3/23/54	509
Gertrude Paulding - salary rate	3/27/51	50
Gertrude Paulding - salary rate	12/18/51	151
Gertrude Paulding - salary increase	5/27/52	221
Gertrude Paulding - salary increase	7/6/54	547
Gertrude Paulding - salary increase	12/28/54	635
John J. Pepper - appointment to fill vacancy	6/8/54	534
Maude C. Perrier - readjustment in salary rate	12/30/52	282
Maude C. Perrier - salary increase	2/24/53	307
Maude C. Perrier - reclassification	9/15/53	424
Maude C. Perrier - salary increase	8/31/54	584
Roberta Pierce - salary increase	7/6/54	547
Roberta Pierce - salary increase	12/28/54	635
John E. Potter - salary increase	4/24/51	56
John E. Potter - salary rate	12/18/51	150
John E. Potter - salary increase	5/27/52	220
John E. Potter - salary increase	4/28/53	359
John E. Potter - salary increase	7/6/54	547
Geraldine Chamberlain Price - salary increase	9/30/52	253
Dora Pugh - appointment to new position	8/31/54	585
Ethel Raymond - salary rate	12/18/51	150
Ethel Raymond - salary increase	5/27/52	220
Ethel Raymond - salary increase	1/5/54	459
Ethel Raymond - salary increase	7/6/54	547
Albert G. Redpath - salary increase	8/31/54	584
Anna R. Redpath - salary increase	8/31/54	584
Lulu V. Reed - salary rate	3/27/51	50
Lulu V. Reed - salary increase	7/10/51	84
Lulu V. Reed - salary rate	12/18/51	151
Lulu V. Reed - salary increase	2/5/52	182
Lulu V. Reed - salary increase	5/27/52	221
Lulu V. Reed - salary increase	6/24/52	225

EMPLOYEES (continued)

Date Page

Hospital, County (continued)

Elaine Reid - salary rate	3/27/51	50
Elaine Reid - salary increase	7/10/51	84
Elaine Reid - salary rate	12/18/51	150
Elaine Reid - salary increase	2/5/52	182
Elaine Reid - salary increase	5/27/52	220
Elaine Reid - salary increase	6/24/52	225
Elaine Reid - salary increase	12/30/52	281
Elaine Reid - salary increase	6/30/53	389
Elaine Reid - salary increase	7/6/54	547
Dorothy Remick - salary rate	12/18/51	151
Dorothy Remick - salary increase	5/27/52	221
Dorothy Remick - salary increase	7/6/54	547
Dorothy Remick - salary increase	12/7/54	629
Marylee W. Rhodes - salary rate	3/27/51	50
Hazel F. Richardson - salary increase	11/25/52	270
Hazel Richardson - salary increase	5/6/53	373
Hazel Richardson - salary increase	11/24/53	440
Hazel Richardson - reclassification	5/4/54	514
Hazel Richardson - salary increase	10/26/54	604
Luther Richardson - salary increase	7/28/53	409
Luther F. Richardson - salary increase	3/2/54	486
Luther F. Richardson - salary increase	7/27/54	555
Edith Robbins - salary increase	4/27/54	512
Edith Robbins - salary increase	10/26/54	604
Ruth E. Rosenstock - salary increase	5/27/52	221
Ruth E. Rosenstock - salary increase	5/27/52	221
Marguerite Ruel - salary increase	6/12/51	79
Marguerite Ruel - salary increase	12/11/51	147
Marguerite Ruel - salary rate	12/18/51	151
Marguerite Ruel - salary increase	5/27/52	221
Marguerite Ruel - salary increase	7/6/54	547
Stanley R. Sears - salary increase	7/27/54	555
Jean A. Sherlock - salary increase	4/28/53	359
Jean A. Sherlock - salary increase	10/27/53	432
Jean A. Sherlock - salary increase	4/27/54	512
Jean A. Sherlock - salary increase	10/26/54	604
Harry Sinclair - salary increase	6/12/51	79
Louise Sinclair - salary rate	3/27/51	50
Louise Sinclair - salary increase	10/2/51	130
Louise Sinclair - salary rate	12/18/51	151
Louise A. Sinclair - salary increase	5/27/52	221
Leland S. Smith - salary rate	12/18/51	150
Leland S. Smith - salary increase	5/27/52	220
Leland Smith - salary increase	4/28/53	359
Leland S. Smith - salary increase	7/6/54	547
Stanley R. Smith - salary increase	10/26/54	604
Eileen J. Stephansky - reclassification	6/8/54	534
Grace Stetson - reclassification	12/11/51	148
Grace D. Stetson - salary increase	5/27/52	220
Grace D. Stetson - salary increase	5/27/52	221
Grace D. Stetson - salary increase	11/25/52	270
Grace D. Stetson - salary increase	5/26/53	373
Grace D. Stetson - salary increase	11/24/53	440
Grace D. Stetson - salary increase	10/26/54	604
Laura Stickney - salary increase	8/31/54	584
C. Clark Streeter - appointment to fill vacancy	6/30/53	392
C. Clark Streeter - salary increase	5/25/54	516
Carrie R. Sumpter - salary rate	12/18/51	150
Carrie R. Sumpter - salary increase	5/27/52	220
Carrie R. Sumpter - salary increase	7/6/54	547
Annie Swift - salary rate	12/18/51	150
Annie Swift - salary increase	5/27/52	220
John A. Tallman - salary increase	3/31/53	345
John A. Tallman - salary increase	9/29/53	425
John A. Tallman - salary increase	3/23/54	509
John A. Tallman - salary increase	9/28/54	588
Claire F. Thornell - salary increase	3/31/53	345
Claire F. Thornell - salary increase	9/29/53	425
Claire F. Thornell - salary increase	3/23/54	509
Henry Thuotte - salary increase	5/27/52	221
Henry L. Thuotte - salary increase	5/27/52	221
Henry L. Thuotte - salary increase	11/25/52	270
Henry Thuotte - salary increase	5/26/53	373
Henry L. Thuotte - salary increase	11/24/53	440

EMPLOYEES (continued)

Date

Page

Hospital, County (continued)

Henry L. Thuotte - salary increase	5/25/54	516
Henry L. Thuotte - salary increase	12/7/54	629
Caroline E. Tillinghast - salary rate	12/18/51	150
Caroline E. Tillinghast - salary increase	5/27/52	220
Caroline E. Tillinghast - salary increase	7/6/54	547
Evelyn Townsend - salary increase	10/2/51	130
Evelyn P. Townsend - salary rate	12/18/51	151
Evelyn P. Townsend - salary increase	5/27/52	221
Evelyn P. Townsend - salary increase	7/6/54	547
Annie Wadsworth - salary rate	12/18/51	151
Annie Wadsworth - salary increase	5/27/52	221
Annie Wadsworth - salary increase	7/29/52	238
Annie Wadsworth - salary increase	7/6/54	547
Caroline M. Ward - salary rate	12/18/51	150
Caroline M. Ward - salary increase	5/27/52	220
Caroline M. Ward - salary increase	7/6/54	546
Caroline M. Ward - reclassification	9/14/54	586
Marjorie L. Waters - appointment to fill vacancy	3/4/52	187
Marjorie L. Waters - readjustment in salary rate	12/30/52	282
Marjorie L. Waters - salary increase	2/3/53	302
Marjorie L. Waters - salary increase	2/2/54	475
Elsie J. Wenz - salary increase	8/31/54	584
Charles Wilson - salary rate	3/27/51	50
Charles Wilson - salary increase	3/31/53	345
Charles Wilson - salary increase	9/29/53	425
Charles Wilson - salary increase	3/23/54	509
Charles Wilson - salary increase	9/28/54	588
Gladys Wolfsberg - salary rate	3/27/51	50
Gladys Wolfsberg - salary increase	10/2/51	130
Gladys Wolfsberg - salary rate	12/18/51	150
Gladys Wolfsberg - salary increase	4/15/52	198
Gladys Wolfsberg - salary increase	5/27/52	220
Gladys Wolfsberg - salary increase	9/30/52	253
Gladys Wolfsberg - salary increase	7/6/54	547
Loretta Wood - salary increase	7/10/51	84
Loretta Wood - salary rate	12/18/51	150
Loretta Wood - salary increase	5/27/52	220
Loretta Wood - salary increase	7/6/54	547
Gladys Wyman - salary increase	5/27/52	221
Gladys Wyman - salary increase	5/27/52	221
Gladys Wyman - salary increase	11/25/52	270
Vivian G. Zink - salary rate	3/27/51	50
Vivian Zink - salary increase	8/7/51	93
Vivian G. Zink - salary rate	12/18/51	151
Vivian G. Zink - salary increase	5/27/52	221
Vivian G. Zink - salary increase	7/6/54	547

House of Correction

William W. Baker - salary rate	12/4/51	145
William W. Baker - salary increase	3/25/52	195
William W. Baker - promotion	7/7/53	397
William W. Baker - salary increase	7/6/54	545
Harold F. Battles - salary rate	12/4/51	145
Harold F. Battles - salary increase	3/25/52	195
Harold F. Battles - salary increase	2/24/53	306
Harold F. Battles - salary increase	7/6/54	546
Rev. John F. Blanchard - appointment to fill vacancy	10/14/52	257
Milton S. Braddock - salary increase	1/16/51	14
Milton S. Braddock - salary rate	12/4/51	146
Milton S. Braddock - salary increase	3/25/52	195
David L. Brewer - salary rate	12/4/51	145
David L. Brewer - salary increase	3/25/52	195
David L. Brewer - salary increase	7/6/54	546
Charles R. Brewster - appointment to fill vacancy	1/30/51	17
Charles R. Brewster - salary rate	12/4/51	146
Charles R. Brewster - salary increase	1/29/52	181
Charles R. Brewster - salary increase	3/25/52	195

EMPLOYEES (continued)

Date Page

House of Correction (continued)

Charles R. Brewster - salary increase	2/3/53	301
Charles R. Brewster - salary increase	1/26/54	473
Willis E. Brewster - salary rate	12/4/51	145
Willis E. Brewster - salary increase	3/25/52	195
Willis E. Brewster - salary increase	2/3/53	301
Willis E. Brewster - salary increase	7/6/54	545
Willis E. Brewster - record continuance of employment	11/23/54	624
Charles H. Burgess - salary rate	12/4/51	145
Charles H. Burgess - salary increase	1/29/52	181
Charles H. Burgess - salary increase	7/6/54	545
Clifton P. Burgess - salary rate	12/4/51	145
Clifton P. Burgess - salary increase	3/25/52	195
Clifton P. Burgess - salary increase	4/29/52	202
Clifton P. Burgess - salary increase	7/6/54	546
William E. Curtin, M. D. - salary rate	12/11/51	149
David J. Dale - salary increase	1/16/51	14
David J. Dale - salary rate	12/4/51	145
David J. Dale - salary increase	3/25/52	195
David J. Dale - salary increase	7/6/54	545
David J. Dale - salary increase	12/28/54	634
Ernest C. Dunham - appointment to new position	7/3/51	83
Ernest C. Dunham - salary rate	12/4/51	146
Ernest C. Dunham - salary increase	3/25/52	195
Ernest C. Dunham - salary increase	6/24/52	225
Ernest C. Dunham - salary increase	6/30/53	389
Ernest C. Dunham - salary increase	7/6/54	546
Amando A. Gallucci - appointment to fill vacancy	2/17/53	304
Amando A. Gallucci - salary increase	1/26/54	473
Horace A. Genovese - salary increase	1/16/51	14
Horace A. Genovese - salary rate	12/4/51	145
Horace A. Genovese - salary increase	3/25/52	195
Mary I. Giles - temporary part-time appointment to fill vacancy	2/2/54	476
Francis S. Goodick - salary rate	12/4/51	145
Francis S. Goodick - salary increase	3/25/52	195
Francis S. Goodick - reclassification	9/15/53	423
Francis S. Goodick - salary increase	7/6/54	545
Grace Greenwood - salary rate	12/4/51	146
Grace Greenwood - salary increase	3/25/52	195
Grace Greenwood - appointment to fill vacancy	2/2/54	476
Grace Greenwood - salary increase	7/27/54	555
O. Arrigo Guidoboni - salary rate	12/4/51	145
O. Arrigo Guidoboni - salary increase	3/25/52	195
O. Arrigo Guidoboni - salary increase	7/6/54	546
Benjamin P. Lovell - salary increase	1/16/51	14
Benjamin P. Lovell - salary rate	12/4/51	145
Benjamin P. Lovell - salary increase	3/25/52	195
Benjamin P. Lovell - salary increase	7/6/54	546
Benjamin P. Lovell - salary increase	12/28/54	634
Edward S. MacDonald - promotion to fill vacancy	8/14/51	105
Edward S. MacDonald - salary rate	12/4/51	145
Edward S. MacDonald - salary increase	3/25/52	195
Rev. George N. Marshall - salary rate	12/11/51	149
Walter Melevsky - salary rate	12/4/51	145
Walter Melevsky - salary increase	3/25/52	195
Walter D. Melevsky - reclassification	6/30/53	391
Walter D. Melevsky - salary increase	7/6/54	545
Frank Monish - salary rate	12/4/51	145
Frank Monish - salary increase	3/25/52	195
Frank Monish - salary increase	7/6/54	546
Anne Morton - appointment to fill vacancy	9/8/53	417
Francis W. Murphy - temporary appointment to fill vacancy	5/1/51	57
Francis W. Murphy - salary rate	12/4/51	146
Francis W. Murphy - salary increase	3/25/52	195
Francis W. Murphy - salary increase	4/29/52	202
Francis W. Murphy - appointment to fill vacancy	5/6/52	202
Francis W. Murphy - salary increase	4/28/53	359
Francis W. Murphy - salary increase	4/27/54	512
C. Alton Nelson - salary rate	12/4/51	145
C. Alton Nelson - salary increase	3/25/52	195
C. Alton Nelson - salary increase	7/6/54	545

EMPLOYEES (continued)DatePageHouse of Correction (continued)

Gunnar G. Nelson - salary increase	1/16/51	14
Gunnar G. Nelson - salary rate	12/4/51	145
Gunnar G. Nelson - salary increase	1/29/52	181
Gunnar G. Nelson - salary increase	7/6/54	546
John W. Parmenter - salary increase	11/27/51	142
John W. Parmenter - salary rate	12/4/51	146
John W. Parmenter - salary increase	3/25/52	195
John W. Parmenter - salary increase	11/25/52	270
John W. Parmenter - salary increase	7/6/54	546
Pastor, St. Peter's Parish - salary rate	12/11/51	149
Alden T. Raymond - temporary appointment to fill vacancy	9/8/53	416
Alden T. Raymond - salary increase	8/31/54	583
Alden T. Raymond - appointment to fill vacancy	9/14/54	586
James H. Raymond - salary increase	3/27/51	49
James H. Raymond - salary rate	12/4/51	145
James H. Raymond - salary increase	3/25/52	195
James H. Raymond - salary increase	7/6/54	546
Gottfried Ryll - salary rate	12/4/51	145
Gottfried Ryll - salary increase	3/25/52	195
Gottfried Ryll - salary increase	6/17/52	224
Gottfried Ryll - salary increase	7/6/54	546
Donald L. Sauer - salary increase	4/24/51	55
Donald L. Sauer - salary rate	12/4/51	146
Donald L. Sauer - salary increase	3/25/52	195
Donald L. Sauer - salary increase	4/29/52	202
Donald L. Sauer - salary increase	7/6/54	546
John J. Scheid - salary rate	12/4/51	145
John J. Scheid - salary increase	3/25/52	195
John J. Scheid - salary increase	7/6/54	545
Dorothy M. Sturtevant - salary rate	12/11/51	149
George A. Ward - salary rate	12/4/51	145
George A. Ward - salary increase	3/25/52	195
George A. Ward - salary increase	7/29/52	238
George A. Ward - salary increase	7/6/54	546
Ralph H. Wheeler - salary rate	12/4/51	145
Ralph H. Wheeler - salary increase	3/25/52	195
Ralph H. Wheeler - salary increase	7/6/54	545
Rev. William W. Williams - appointment to fill vacancy	6/9/53	381
Abbie L. Woodward - salary rate	12/4/51	146
Abbie L. Woodward - salary increase	3/25/52	195
Robert L. Woodward - salary increase	7/31/51	87
Robert L. Woodward - salary rate	12/4/51	145
Robert L. Woodward - salary increase	3/25/52	195
Robert L. Woodward - salary increase	7/6/54	546

Law LibraryBrockton

Fred D. Rowe - temporary appointment	4/17/51	55
Fred D. Rowe - salary increase	9/25/51	124
Fred D. Rowe - reclassification	10/30/51	137
Fred D. Rowe - salary rate	12/4/51	144
Fred D. Rowe - salary increase	3/25/52	194
Fred D. Rowe - salary increase	3/25/52	196
Fred D. Rowe - salary increase	9/30/52	253
Fred D. Rowe - salary increase	3/31/53	344
Fred D. Rowe - salary increase	9/29/53	425
Fred D. Rowe - salary increase	3/23/54	509

Probate Court Officer

Harold E. MacNeill - salary rate	12/4/51	144
Harold E. MacNeill - salary increase	3/25/52	194
Harold E. MacNeill - salary increase	7/6/54	545

EMPLOYEES (continued)

Date Page

Registry of Deeds

Barbara A. Baratta - appointment to new position	10/14/52	256
Barbara A. Baratta - salary increase	3/31/53	344
Barbara A. Baratta - salary increase	9/29/53	425
Barbara A. Baratta - salary increase	3/23/54	508
Thomas L. Barnes - salary increase	5/29/51	65
Thomas L. Barnes - salary increase	11/27/51	142
Thomas L. Barnes - salary rate	12/4/51	144
Thomas L. Barnes - salary increase	3/25/52	194
Thomas L. Barnes - salary increase	1/13/53	296
Thomas L. Barnes - receive credit for step-rate increases during military leave without pay	1/4/54	459
Cynthia E. M. Bernagozzi - salary increase	12/30/52	281
Cynthia E. M. Bernagozzi - salary increase	7/6/54	545
Iride A. Bonzagni - salary rate	12/4/51	144
Iride A. Bonzagni - salary increase	3/25/52	194
Iride Bonzagni - salary increase	7/6/54	545
Arlene J. Borsari - appointment to fill vacancy	12/28/54	636
Dolores E. Casal - appointment to fill vacancy	3/16/54	507
Dolores E. Casal - salary increase	8/31/54	583
Marjorie E. Churchill - salary increase	3/27/51	49
Marjorie E. Churchill - salary rate	12/4/51	144
Marjorie E. Churchill - reclassification	1/2/52	166
Marjorie E. Churchill - salary increase	3/25/52	194
Marjorie E. Churchill - salary increase	5/27/52	219
Marjorie E. Churchill - salary increase	11/25/52	270
Marjorie E. Churchill - salary increase	5/26/53	392
Marjorie E. Churchill - salary increase	11/24/53	439
Marjorie E. Churchill - salary increase	5/25/54	516
Marjorie E. Churchill - salary increase	11/30/54	626
Cynthia E. M. Clarke - salary increase	5/29/51	65
Cynthia E. M. Clarke - salary rate	12/4/51	144
Cynthia E. M. Clarke - salary increase	1/29/52	181
Cynthia E. M. Clarke - salary increase	6/24/52	225
Audrey R. Coleman - salary rate	12/4/51	144
Audrey R. Coleman - salary increase	3/25/52	194
Audrey R. Coleman - salary increase	1/13/53	296
Anne M. Cushing - appointment to new position	10/30/51	137
Anne M. Cushing - salary rate	12/4/51	144
Anne M. Cushing - salary increase	3/25/52	194
Anne M. Cushing - salary increase	4/29/52	202
Alice F. David - appointment to fill vacancy	10/19/54	603
Laura A. (Pavesi) Fornaciari - salary increase	11/25/52	270
Laura A. Fornaciari - salary increase	7/6/54	545
Gaye A. Fracalossi - appointment to fill vacancy	9/21/54	587
Mildred A. Gilli - appointment to fill vacancy	7/28/53	409
Mildred A. Gilli - salary increase	1/5/54	458
Mildred A. Gilli - salary increase	7/6/54	545
Mildred A. Gilli - salary increase	12/28/54	634
Virginia Grandi - appointment to fill vacancy	2/27/51	27
Virginia Grandi - salary increase	7/31/51	87
Virginia Grandi - salary rate	12/4/51	144
Virginia Grandi - salary increase	1/29/52	181
Virginia Grandi - salary increase	3/25/52	194
Virginia Grandi - salary increase	7/29/52	237
Virginia Grandi - salary increase	2/3/53	301
Iride A. Guerra - reclassification	7/3/51	81
Iride A. Guerra - salary rate	12/4/51	144
Iride A. Guerra - salary increase	3/25/52	194
Iride A. Guerra - salary increase	6/24/52	225
Iride A. Guerra - salary increase	6/30/53	389
Iride A. Guerra - salary increase	7/6/54	545
Ida W. Hall - salary increase	7/10/51	84
Ida W. Hall - salary rate	12/4/51	144
Ida W. Hall - salary increase	3/25/52	194
Ida W. Hall - salary increase	6/24/52	225
Ida W. Hall - salary increase	7/6/54	545
Aillie E. Heleen - appointment to new position	7/6/54	548
Aillie E. Heleen - salary increase	12/28/54	634
Carolyn Herget - appointment to fill vacancy	4/10/51	51
Carolyn Herget - salary increase	8/28/51	121
Carolyn Herget - salary rate	12/4/51	144

Registry of Deeds (continued)

Angela R. Holmes - appointment to fill vacancy	6/12/51	79
Angela R. Holmes - salary increase	11/27/51	142
Angela R. Holmes - salary rate	12/4/51	144
Angela R. Holmes - salary increase	3/25/52	194
Angela R. Holmes - salary increase	5/27/52	219
Angela R. Holmes - salary increase	11/25/52	270
Angela R. Holmes - salary increase	5/26/53	392
Angela R. Holmes - salary increase	11/24/53	439
Angela R. Holmes - salary increase	5/25/54	516
Marjorie Huff - salary increase	7/29/52	237
Marjorie E. Huff - salary increase	2/3/53	301
Helen C. Jones - salary rate	12/4/51	144
Helen C. Jones - salary increase	3/25/52	194
Constance G. Kingman - appointment to fill vacancy	6/16/53	381
Constance G. Kingman - salary increase	11/24/53	439
Constance G. Kingman - salary increase	5/25/54	516
Raymond H. LaForest - temporary appointment to fill vacancy	2/12/52	183
Raymond H. LaForest - salary increase	6/24/52	225
Raymond H. LaForest - salary increase	12/30/52	281
Raymond H. LaForest - salary increase	6/30/53	389
Raymond H. LaForest - salary increase	1/5/54	458
Raymond H. LaForest - appointment to fill vacancy	1/15/54	469
Raymond H. LaForest - salary increase	7/6/54	545
Raymond H. LaForest - salary increase	12/28/54	634
Audrey M. Maloon - salary increase	7/10/51	84
Audrey M. Maloon - salary rate	12/4/51	144
Audrey M. Maloon - salary increase	3/25/52	194
Audrey M. Maloon - salary increase	6/24/52	225
Audrey M. Maloon - salary increase	7/6/54	545
Eunice C. Marrah - appointment to fill vacancy	1/30/51	17
Eunice C. Marrah - salary increase	7/10/51	84
Eunice C. Marrah - salary rate	12/4/51	144
Eunice C. Marrah - salary increase	1/29/52	181
Eunice C. Marrah - salary increase	6/24/52	225
Eunice C. Marrah - salary increase	12/30/52	281
Eunice C. Marrah - salary increase	6/30/53	389
Eunice C. Marrah - salary increase	1/5/54	458
Eunice C. Marrah - salary increase	12/28/54	634
Marie E. Mattioli - appointment to new position	10/14/52	256
Marie E. Mattioli - salary increase	3/31/53	344
Marie E. Mattioli - salary increase	9/29/53	425
Marie E. Mattioli - salary increase	3/23/54	508
Marie E. Mattioli - salary increase	9/28/54	587
Janet McCosh - appointment to fill vacancy	6/23/53	387
Janet McCosh - salary increase	11/24/53	439
Janet McCosh - salary increase	5/25/54	516
Janet McCosh - salary increase	11/30/54	626
Ann Montanari - temporary appointment to new position	4/10/51	52
Ann Montanari - appointment to new position	7/3/51	82
Ann Montanari - salary rate	12/4/51	144
Ann Montanari - salary increase	1/29/52	181
Ann Montanari - salary increase	6/24/52	225
Ann Montanari - salary increase	12/30/52	281
Ann Montanari - salary increase	6/30/53	389
Ann Montanari - salary increase	1/5/54	458
Lorraine A. Monti - appointment to fill vacancy	4/10/51	53
Lorraine A. Monti - salary increase	9/25/51	124
Lorraine A. Monti - salary rate	12/4/51	144
Lorraine A. Monti - salary increase	3/25/52	194
Lorraine A. Monti - salary increase	3/25/52	196
Lorraine A. Monti - salary increase	9/30/52	252
Lorraine A. Monti - salary increase	3/31/53	344
Elaine R. Moskos - salary increase	3/27/51	49
Elaine R. Moskos - salary increase	9/25/51	124
Elaine R. Moskos - salary rate	12/4/51	144
Elaine R. Moskos - salary increase	3/25/52	194
Elaine R. Moskos - salary increase	3/25/52	196
Elaine R. Moskos - salary increase	9/30/52	252

EMPLOYEES (continued)

Date

Page

Registry of Deeds (continued)

Bettina M. Nickerson - salary increase	11/30/54	626
Carolyn Herget O'Connell - salary increase	2/26/52	186
Carolyn Herget O'Connell - salary increase	3/25/52	194
Carolyn O'Connell - salary increase	8/26/52	245
Carolyn O'Connell - salary increase	2/24/53	306
Carolyn O'Connell - salary increase	8/25/53	415
Carolyn O'Connell - salary increase	2/23/54	483
Laura A. Pavesi - salary increase	5/29/51	65
Laura A. Pavesi - salary increase	11/27/51	142
Laura A. Pavesi - salary rate	12/4/51	144
Laura A. Pavesi - salary increase	3/25/52	194
Laura A. Pavesi - salary increase	5/27/52	219
Marjorie Peterson - appointment to fill vacancy	2/27/51	28
Marjorie Peterson - salary increase	7/31/51	87
Marjorie Peterson - salary rate	12/4/51	144
Marjorie Peterson - salary increase	1/29/52	181
Marjorie Peterson - salary increase	3/25/52	194
Priscilla Phinney - appointment to fill vacancy	5/25/54	517
Priscilla Phinney - salary increase	10/26/54	603
Joan M. Randall - salary increase	5/25/54	516
Marjorie L. Raymond - appointment to new position	7/6/54	548
Marjorie L. Raymond - salary increase	12/28/54	634
Marion W. Reed - salary rate	12/4/51	144
Marion W. Reed - salary increase	3/25/52	194
Marion W. Reed - salary increase	6/24/52	225
Marion W. Reed - salary increase	7/6/54	545
Marion H. Robbins - salary increase	3/27/51	49
Marion H. Robbins - salary increase	9/25/51	124
Marion H. Robbins - salary rate	12/4/51	144
Marion H. Robbins - salary increase	3/25/52	194
Marion H. Robbins - salary increase	3/25/52	196
Marion H. Robbins - salary increase	9/30/52	252
Marion H. Robbins - salary increase	7/6/54	545
Ann Rose - salary increase	7/6/54	545
Eunice A. Ruffini - salary increase	3/27/51	49
Eunice A. Ruffini - salary increase	9/25/51	124
Eunice A. Ruffini - salary rate	12/4/51	144
Eunice A. Ruffini - salary increase	3/25/52	194
Eunice A. Ruffini - salary increase	3/25/52	196
Eunice A. Ruffini - salary increase	9/30/52	252
Eunice A. Ruffini - salary increase	7/6/54	545
Dorothy H. Savery - salary increase	1/30/51	16
Dorothy H. Savery - salary increase	7/31/51	87
Dorothy H. Savery - salary rate	12/4/51	144
Dorothy H. Savery - salary increase	3/25/52	194
Dorothy H. Savery - reclassification	11/24/53	440
Dorothy H. Savery - salary increase	5/25/54	516
Dorothy H. Savery - salary increase	7/6/54	545
Dorothy H. Savery - salary increase	11/30/54	626
Patricia A. Sollis - appointment to fill vacancy	12/15/53	444
Patricia A. Sollis - salary increase	5/25/54	516
Patricia A. Sollis - salary increase	11/30/54	626
Harriet B. Sturtevant - reclassification	7/3/51	82
Harriet B. Sturtevant - salary rate	12/4/51	144
Harriet B. Sturtevant - salary increase	3/25/52	194
Harriet B. Sturtevant - salary increase	6/24/52	225
Harriet B. Sturtevant - salary increase	6/30/53	389
Harriet B. Sturtevant - salary increase	7/6/54	545
Dorothy E. Swain - appointment to fill vacancy	12/22/53	445
Dorothy E. Swain - salary increase	5/25/54	516
Dorothy E. Swain - salary increase	11/30/54	626
Elizabeth H. Thomas - salary rate	12/4/51	144
Elizabeth H. Thomas - salary increase	3/25/52	194
Elizabeth H. Thomas - salary increase	7/6/54	545
Joan M. Tibbetts - appointment to fill vacancy	12/9/52	275
Joan M. Tibbetts - salary increase	5/26/53	392
Joan M. Tibbetts - salary increase	11/24/53	439
Ruth M. Vaughn - temporary appointment to new position	5/8/51	59
Ruth E. Vaughn - salary rate	12/4/51	144
Bettina M. Wadsworth - salary increase	5/29/51	65
Bettina M. Wadsworth - salary increase	11/27/51	142
Bettina M. Wadsworth - salary rate	12/4/51	144
Bettina M. Wadsworth - salary increase	3/25/52	194

EMPLOYEES (continued)DatePageRegistry of Deeds (continued)

Bettina M. Wadsworth - salary increase	5/27/52	219
Bettina M. Wadsworth - salary increase	11/25/52	270
Bettina M. Wadsworth - salary increase	5/26/53	392
Bettina M. Wadsworth - salary increase	11/24/53	439
Vera B. Winkley - appointment to fill vacancy	1/9/51	11
Vera Winkley - salary increase	7/10/51	84
Vera B. Winkley - salary rate	12/4/51	144
Vera B. Winkley - salary increase	1/29/52	181
Vera B. Winkley - salary increase	6/24/52	225
Vera B. Winkley - salary increase	12/30/52	281
Vera B. Winkley - salary increase	6/30/53	389
Vera B. Winkley - salary increase	1/5/54	458
Vera B. Winkley - salary increase	12/28/54	634
Lorraine A. Zammarchi - salary increase	9/29/53	425
Lucille A. Zanello - appointment to new position	7/6/54	548
Lucille A. Zanello - salary increase	12/28/54	634

Registry of Probate

Joanne Dries - appointment	12/23/52	278
Joanne Dries - appointment	1/15/54	470
Elizabeth R. LaForest - appointment to new position	1/16/51	14
Elizabeth R. LaForest - appointment	1/22/52	178
Elizabeth R. LaForest - salary increase	3/25/52	194

Superior Court Probation Office

Lucy B. Cordis - reclassification	9/11/51	123
Lucy B. Cordis - salary rate	12/4/51	144
Lucy B. Cordis - salary increase	3/25/52	194
Lucy B. Cordis - salary increase	8/26/52	245
Lucy B. Cordis - salary increase	8/25/53	415
Lucy B. Cordis - salary increase	8/31/54	583
Irene T. Jones - salary increase	4/24/51	55
Irene T. Jones - salary increase	10/30/51	136
Irene T. Jones - salary rate	12/4/51	144
Irene T. Jones - salary increase	3/25/52	194
Irene T. Jones - reclassification	6/30/53	390
Irene T. Jones - salary increase	1/5/54	458
Irene T. Jones - salary increase	7/6/54	545
Mary T. Keyes - appointment	3/24/53	342
Mary T. Keyes - salary increase	8/25/53	415
Mary T. Keyes - salary increase	2/23/54	483
Mary T. Keyes - salary increase	8/31/54	583
Irene T. Sherburne - salary increase	12/28/54	634
Edna M. Shilcock - salary rate	12/4/51	144
Edna M. Shilcock - salary increase	3/25/52	194
Edna M. Shilcock - salary increase	2/24/53	306
Edna M. Shilcock - salary increase	7/6/54	545
Josephine L. Walsh - appointment	2/26/52	186

Superior Court Probation Officers

James A. Carr, Jr. - salary rate	12/11/51	149
James A. Carr, Jr. - salary rate	1/15/52	175
Rose McL. Russen - salary rate	12/11/51	149
Rose McL. Russen - salary rate	1/15/52	175
Warren H. Mitchell - salary rate	12/11/51	149
Warren H. Mitchell - salary rate	1/15/52	175

EMPLOYEES (continued)

Date Page

Treasurer's County, Office

Evelyn E. Barufaldi - temporary appointment to fill vacancy	12/28/54	636
Beulah D. Harris - salary increase	1/16/51	14
Beulah D. Harris - salary increase	7/10/51	83
Beulah D. Harris - salary rate	12/4/51	143
Beulah D. Harris - salary increase	1/29/52	181
Beulah D. Harris - reclassification	7/22/52	237
Beulah D. Harris - salary increase	12/30/52	281
Beulah D. Harris - salary increase	6/30/53	389
Beulah D. Harris - salary increase	1/5/54	458
Beulah D. Harris - salary increase	7/6/54	545
Beulah D. Harris - salary increase	12/28/54	634
George J. Hurley - appointment to fill vacancy	1/6/53	293
Charles E. Orr - appointment to fill vacancy	1/15/54	469
Frank A. Randall - appointment to new position	12/9/52	274
Frank A. Randall - salary increase	11/24/53	439
Frank A. Randall - record appointment as Assistant County Treasurer	8/31/54	584
Frank A. Randall - salary increase	11/30/54	626
Mary R. Valeriani - salary increase	1/16/51	14
Mary R. Valeriani - salary increase	7/10/51	83
Mary R. Valeriani - salary rate	12/4/51	143
Mary R. Valeriani - salary increase	1/29/52	181
Mary R. Valeriani - salary increase	6/24/52	225
Mary R. Valeriani - salary increase	12/30/52	281
Mary R. Valeriani - reclassification	6/30/53	389
Mary R. Valeriani - salary increase	7/6/54	545
L. Annie Wood - salary increase	1/16/51	14
L. Annie Wood - salary increase	7/10/51	83

FARM, COUNTY (See House of Correction)DatePage

F.

FINANCES, COUNTY

Estimate of Receipts and Expenditures for 1951	1/2/51	1
Estimate of Receipts and Expenditures for 1952	1/2/52	159
Estimate of Receipts and Expenditures for 1953	1/6/53	289
Estimate of Receipts and Expenditures for 1954	1/5/54	453

Funded Debt:Plymouth County Hospital Loan, Act of 1951

Order for payment interest notes 324-335	3/18/52	193
Payment of notes 324-327	9/30/52	251
Order for payment interest notes 324-335	9/30/52	251
Order for payment interest notes 328-331	9/15/53	423
Payment of notes 328-331	9/15/53	423
Order for payment interest notes 332-335	9/21/54	586
Payment of notes 332-335	9/21/54	587

Temporary Loans:Anticipation of County Tax Loans

Vote authorizing issue of notes	3/13/51	45
Vote - sale of notes 302-310	3/20/51	49
Vote authorizing issue of notes	9/5/51	122
Vote - sale of notes 320-323	9/5/51	122
Vote authorizing issue of notes	2/26/52	186
Vote - sale of notes 346-354	3/4/52	187
Vote authorizing issue of notes	2/3/53	302
Vote - sale of notes 624-631	2/17/53	304
Vote authorizing issue of notes	2/2/54	476
Vote - sale of notes 651-657	2/16/54	477
Amend vote of 2/16/54	2/23/54	484
Vote authorizing issue of notes	6/8/54	534
Vote - sale of notes 662-664	6/15/54	536

County Hospital Loans

Vote authorizing issue of notes 297-300	1/9/51	8
Vote confirming sale of notes 297-300	1/9/51	10
Amend vote authorizing issue of notes 297-300	1/10/51	13
Amend vote confirming sale of notes 297-300	1/10/51	13
Vote authorizing issue of notes	4/17/51	55
Vote confirming sale of notes 311-319	5/1/51	57
Vote authorizing issue of notes	9/18/51	123
Vote confirming sale of notes 324-335	9/25/51	125
Vote authorizing issue of notes	11/14/51	140
Vote confirming sale of notes 336-339	11/14/51	140
Vote authorizing issue of note	12/26/51	152
Vote confirming sale of note 341	12/26/51	152
Vote authorizing issue of notes	1/8/52	172
Vote confirming sale of notes 342-345	1/15/52	175
Vote authorizing issue of notes	4/8/52	196
Vote confirming sale of notes 355-363	4/15/52	198
Vote authorizing issue of notes	10/14/52	257
Vote confirming sale of notes 364-365	10/14/52	257
Vote authorizing issue of note	11/18/52	269
Amend vote of 11/18/52	11/25/52	271
Vote confirming sale of note 366	11/25/52	271
Vote confirming sale of note 367	11/25/52	272
Vote authorizing issue of note	1/13/53	296
Vote confirming sale of note 373	1/13/53	297
Vote authorizing issue of notes	5/19/53	366
Vote confirming sale of notes 634-639	6/2/53	374

FINANCES (continued)

Date Page

County Hospital Loans (continued)

Vote authorizing issue of notes	10/20/53	426
Vote confirming sale of note 640	10/27/53	433
Vote confirming sale of note 641	10/27/53	434
Vote authorizing issue of note	12/29/53	447
Vote authorizing issue of notes	1/5/54	459
Vote confirming sale of notes 645-648	1/5/54	460
Vote confirming sale of notes 649-650	1/5/54	460
Vote authorizing issue of notes	5/11/54	514
Vote confirming sale of notes 659-661	5/18/54	515
Vote authorizing issue of notes	10/13/54	589
Vote confirming sale of notes 665-676	10/26/54	605
Vote authorizing issue of note	11/23/54	625
Vote confirming sale of note 677	11/23/54	625

Plymouth County Registry of Deeds Loan

Vote authorizing issue of notes	1/13/53	296
Vote confirming sale of notes 374-623	2/3/53	302

Plymouth County Shore Protection

Vote authorizing to borrow	1/30/51	18
Vote confirming sale of note 301	2/6/51	19
Vote authorizing to borrow	12/16/52	277
Vote authorizing to borrow	12/16/52	277
Vote confirming sale of notes 368 and 371	12/23/52	278
Vote confirming sale of note 370	12/23/52	279
Vote authorizing to borrow	12/30/52	282
Vote confirming sale of note 372	12/30/52	282
Vote authorizing to borrow	11/10/53	438
Vote confirming sale of note 643	11/17/53	439
Vote authorizing to borrow	12/22/53	445
Vote confirming sale of note 644	12/29/53	447
Vote authorizing to borrow	12/14/54	631
Vote confirming sale of note 679	12/21/54	632

HALIFAX, TOWN OF

Date Page

Annawon Drive

Order for aid	8/10/54	562
Vote for aid	8/10/54	562

Part of Holmes Street - No. 1139

Return of location	9/8/53	417
Order for payment of awards	3/2/54	485

HANOVER, TOWN OF

Broadway - No. 926 (Partial)

Payment to Warren S. Simpson for removing house from street limits	8/7/51	93
---	--------	----

Part of Broadway - No. 926 (Partial and Final)

Return of location	8/7/51	95
Warrant for payment of awards	10/23/51	133
Amended awards as to owners, takings, discontinuances and awards - Parcel No. 30	10/23/51	134

Part of Circuit Street - No. 1075

Decree of dismissal	12/9/52	275
---------------------	---------	-----

Myrtle Street and part of Circuit and Cross
Streets - No. 1152

Return of location	8/17/54	572
Warrant for payment of awards	8/31/54	582
Amended awards as to owners - Parcels No. 12, 31, 45, 66 and 67	8/31/54	585

HANSON, TOWN OF

East Washington Street - No. 1126

Return of location	10/13/54	591
--------------------	----------	-----

High Street - No. 1151

Return of location	11/2/54	616
--------------------	---------	-----

Tax abatement - No. 1157

Walter S. Pearce vs. Town of Hanson	11/24/53	441
-------------------------------------	----------	-----

<u>HANSON, TOWN OF</u> (continued)	<u>Date</u>	<u>Page</u>
<u>Part of West Washington Street - No. 1113</u>		
Return of location	5/22/51	62
Order for reimbursement of 1/2 of awards	7/24/51	86
Warrant for payment of awards	7/24/51	87
 <u>HINGHAM, TOWN OF</u>		
<u>Fottler Road - No. 4014</u>		
Discontinuance of state highway	12/2/52	273
 <u>Part of High Street - No. 1116</u>		
Return of location	8/21/51	114
Warrant for payment of awards	5/20/52	205
Amended awards as to owners - Parcels No. 10 and 23	5/20/52	205
 <u>Hobart Street - No. 1067</u>		
Extend construction period	10/21/52	264
Warrant for payment of awards	5/26/53	371
Amended awards as to owners - Parcels No. 9, 15, 16, 17, 23, 29, 33, 35, 36, 38, 42, 43 and 44	5/26/53	373
Additional award to Paolo Taurasi	12/1/53	443
 <u>Part of North Street - No. 1117</u>		
Petition dismissed	6/16/53	382
 <u>Shore Protection</u>		
Order for payment for work at Crow Point	7/24/51	86
 <u>HOSPITAL, COUNTY</u>		
Warrant on Towns for 1950 expenditures for maintenance	2/6/51	18
Warrant on Towns for 1951 expenditures for maintenance	1/29/52	180
Warrant on Towns for 1952 expenditures for maintenance	1/27/53	300
Warrant on Towns for 1953 expenditures for maintenance	2/2/54	474
Estimate of Receipts and Expenditures for 1951	1/2/51	4
Estimate of Receipts and Expenditures for 1952	1/2/52	162
Estimate of Expenditures for 1953	1/6/53	292
Estimate of Expenditures for 1954	1/5/54	456
 <u>Reserves</u>		
From 1953 funds	1/8/54	463

HOUSE OF CORRECTIONDatePageH. (cont.)Contracts awarded:

Vote to accept bid of Robert B. Bowler to furnish fertilizer	2/20/51	27
Vote to accept bid of Corvini's Oil Service to furnish range and fuel oil	4/10/51	53
Vote to accept bid of Robert B. Bowler to furnish dairy feed and fitting ration	4/10/51	53
Vote to accept bid of Dwinell-Wright Company to furnish coffee	4/10/51	54
Vote to accept bid of Louis Knife & Son to furnish bread flour	4/10/51	54
Vote to accept bid of M. Stoll & Co., Inc. to furnish groceries	4/10/51	54
Vote to accept bid of Louis Knife & Son to furnish granulated sugar	4/24/51	56
Vote to award contract to Gillespie-Sherburne Co., Inc. to furnish coal	5/1/51	58
Vote to accept bid of Robert B. Bowler to furnish dairy feed and fitting ration	7/17/51	85
Vote to accept bid of Dwinell-Wright Company to furnish coffee	7/17/51	86
Vote to accept bid of M. Stoll & Co., Inc. to furnish groceries	7/17/51	86
Vote to accept bid of Dwinell-Wright Company to furnish coffee and tea	10/23/51	134
Vote to accept bid of E. C. Hall Company to furnish rice krispies and confectioners sugar	10/23/51	134
Vote to accept bid of Louis Knife & Son to furnish granulated sugar	10/23/51	135
Vote to accept bid of Joe Lowe Corporation to furnish donut mix	10/23/51	135
Vote to accept bid of Plymouth Beef Co. to furnish evaporated milk	10/23/51	135
Vote to accept bid of M. Stoll & Co., Inc. to furnish groceries	10/23/51	135
Vote to accept bid of Webster-Thomas Company to furnish cranberry sauce	10/23/51	136
Vote to accept bid of Robert B. Bowler to furnish dairy feed and fitting ration	1/15/52	176
Vote to accept bid of Robert B. Bowler to furnish fertilizer	1/15/52	176
Vote to accept bid of Dwinell-Wright Company to furnish coffee and tea	1/15/52	176
Vote to accept bid of Joe Lowe Corporation to furnish donut flour	1/15/52	176
Vote to accept bid of Plymouth Beef Co. to furnish evaporated milk	1/15/52	177
Vote to accept bid of M. Stoll & Co., Inc. to furnish groceries	1/15/52	177
Vote emergency purchase - car	2/12/52	184
Vote emergency purchase - farm machinery	2/12/52	184
Vote to accept bid of Shiretown Motors Inc. to furnish car	2/26/52	186
Vote to accept bid of McCarthy Equipment Company to furnish farm machinery	3/18/52	193
Vote to accept bid of Corvini's Oil Service to furnish range and fuel oil	4/15/52	198
Vote to award contract to Campello Coal Company to furnish coal	4/22/52	200
Vote to accept bid of Dwinell-Wright Company to furnish coffee and tea	4/22/52	201
Vote to accept bid of Louis Knife & Son to furnish sugar	4/22/52	201
Vote to accept bid of M. Stoll & Co., Inc. to furnish groceries	4/22/52	201
Vote to accept bid of Dwinell-Wright Company to furnish coffee and tea	10/21/52	264
Vote to accept bid of Joe Lowe Corporation to furnish donut flour	10/21/52	264
Vote to accept bid of M. Stoll & Co., Inc. to furnish groceries	10/21/52	264
Vote to accept bid of Robert B. Bowler to furnish dairy feed and fitting ration	12/30/52	283
Vote to accept bid of Brockton Wholesale Grocery Co. to furnish groceries	1/20/53	298

HOUSE OF CORRECTION (continued)

Date Page

Contracts awarded: (continued)

Vote to accept bid of Dwinell-Wright Company to furnish coffee and tea	1/20/53	298
Vote to accept bid of Joe Lowe Corporation to furnish donut flour	1/20/53	299
Vote to accept bid of Louis Knife & Son to furnish flour and sugar	2/3/53	303
Vote to accept bid of Robert B. Bowler to furnish fertilizer	2/3/53	303
Vote to accept bid of M. Stoll & Co., Inc. to furnish groceries	2/3/53	303
Vote to accept bid of Dwinell-Wright Company to furnish coffee and tea	4/21/53	357
Vote to accept bid of Louis Knife & Son to furnish flour and sugar	4/21/53	358
Vote to accept bid of Joe Lowe Corporation to furnish donut flour	4/21/53	358
Vote to accept bid of M. Stoll & Co., Inc. to furnish groceries	4/21/53	358
Vote to accept bid of Robert B. Bowler to furnish dairy feed and fitting ration	6/30/53	394
Vote to accept bid of Corvini's Oil Service to furnish range and fuel oil	6/30/53	394
Vote to award contract to Pocahontas Fuel Company to furnish coal	6/30/53	395
Vote to accept bid of Dwinell-Wright Company to furnish coffee	7/21/53	407
Vote to accept bid of Louis Knife & Son to furnish flour and sugar	7/21/53	408
Vote to accept bid of Joe Lowe Corporation to furnish donut flour	7/21/53	408
Vote to accept bid of M. Stoll & Co., Inc. to furnish groceries	7/21/53	408
Vote to accept bid of Puritan Clothing Company to furnish uniforms	8/18/53	415
Vote to accept bid of Louis Knife & Son to furnish flour and sugar	11/3/53	437
Vote to accept bid of Dwinell-Wright Company to furnish coffee and tea	11/3/53	437
Vote to accept bid of Joe Lowe Corporation to furnish donut mix	11/3/53	437
Vote to accept bid of M. Stoll & Co., Inc. to furnish groceries	11/3/53	438
Vote to accept bid of Robert B. Bowler to furnish dairy feed and fitting ration	12/22/53	446
Vote to accept bid of Joe Lowe Corporation to furnish donut mix	1/26/54	473
Vote to accept bid of Louis Knife & Son to furnish flour and sugar	1/26/54	473
Vote to accept bid of M. Stoll & Co., Inc. to furnish groceries	1/26/54	474
Vote to accept bid of James E. Milbery & Son to furnish fertilizer	3/2/54	487
Vote to accept bid of Dwinell-Wright Company to furnish coffee	4/20/54	511
Vote to accept bid of Louis Knife & Son to furnish flour and sugar	4/20/54	511
Vote to accept bid of M. Stoll & Co., Inc. to furnish groceries	4/20/54	511
Vote to accept bid of Robert B. Bowler to furnish dairy feed and fitting ration	6/22/54	536
Vote to accept bid of Pocahontas Fuel Company Incorporated to furnish coal	6/22/54	536
Vote to accept bid of Corvini's Oil Service to furnish range and fuel oil	6/22/54	537
Vote to repair pump at the well - by day labor to Aetna Engineering Company	7/6/54	549
Vote to accept bid of Dwinell-Wright Company to furnish coffee and tea	7/13/54	551
Vote to accept bid of Louis Knife & Son to furnish flour and sugar	7/13/54	551
Vote to accept bid of Joe Lowe Corporation to furnish donut mix	7/13/54	552
Vote to accept bid of M. Stoll & Co., Inc. to furnish groceries	7/13/54	552

HOUSE OF CORRECTION (continued)

Date Page

Contracts awarded: (continued)

Vote to accept bid of Brockton Cash & Carry Grocery Co. to furnish groceries	10/13/54	590
Vote to accept bid of Dwinell-Wright Company to furnish tea	10/13/54	590
Vote to accept bid of E. C. Hall Company to furnish groceries	10/13/54	590
Vote to accept bid of Joe Lowe Corporation to furnish donut flour	10/13/54	591
Vote to accept bid of Louis Knife & Son to furnish flour and sugar	10/13/54	591
Vote to accept bid of M. Stoll & Co., Inc. to furnish groceries	10/13/54	591
Inspection by County Commissioners	8/14/51	106
Inspection by County Commissioners	5/20/52	218
Inspection by County Commissioners	10/20/53	427

HULL, TOWN OF

Part of Nantasket Avenue - No. 1110

Petition dismissed	5/13/52	203
--------------------	---------	-----

Shore Protection

Order for payment for seawall repairs between Gun Rock and Green Hill	5/27/52	219
Order for payment for cost of repairs to breakwater at adjoining Nantasket Avenue between Windemore and Stoney Beach	5/19/53	366

K.

KINGSTON, TOWN OFDate PageMain Street

Order for aid	7/10/51	83
Vote for aid	7/10/51	84

Muddy Pond Road - No. 1115

Petition dismissed	1/22/52	178
--------------------	---------	-----

Parting Ways - No. 1148

Return of location	11/2/54	611
--------------------	---------	-----

Town Wharf

Order for aid	7/6/54	544
Vote for aid	7/6/54	549

Wapping Road - No. 1134

Return of location	6/24/52	226
Warrant for payment of awards	8/12/52	244

L

L.

LAKEVILLE, TOWN OF

Date Page

Howland Street - No. 1112

Return of location	3/10/53	312
Order for payment of awards	4/21/53	356

Part of Southworth Street and Leonard Street - No. 1111

Return of location	3/17/53	331
Order for payment of awards	4/15/53	355
Amended awards as to owners - Parcels No. 3, 15 and 22	4/15/53	356
Additional award to Paul A. Angers	6/15/54	535

Staples Shore Road - No. 1057

Petition dismissed	2/13/51	20
--------------------	---------	----

Vaughan Street - No. 1082

Order for payment of awards	1/30/51	15
Amended awards as to awards - Parcel No. 10	1/30/51	18
Additional award to Alice E. Higgins	3/11/52	188

M.

MARION, TOWN OF

Date Page

Front Street - No. 1092

Petition dismissed	7/31/51	88
--------------------	---------	----

Point Road - No. 1091 (Partial)

Return of location	5/20/52	206
Extend construction period	5/18/54	515

Shore Protection

Order for payment for repairs and alterations to Island Wharf	7/27/54	555
Order for payment for removal of stone pier and construction of stone groin at Silvershell Beach	8/3/54	561

MARSHFIELD, TOWN OFPart of Ferry Street - No. 1136

Return of location	10/7/52	253
Warrant for payment of awards	11/25/52	269

Ferry Street at Humarock Bridge

Order for aid	11/18/52	268
Vote for aid	11/18/52	269

Shore Protection

Order for payment for repairs to seawall at Powers property near Ocean Street, at Brant Rock	11/3/53	436
--	---------	-----

Webster Street - No. 1146

Return of location	7/15/53	399
Warrant for payment of awards	2/23/54	482
Amended awards as to owners, takings, discontinuances and awards - Parcels No. 30, 43, 49, 56 and 57	2/23/54	484
Additional award to Helen Vose Hall	3/23/54	508

MATTAPOISETT, TOWN OFPart of North Street - No. 1130

Return of location	9/9/52	245
Warrant for payment of awards	7/13/54	550

M

M. (cont.)

MATTAPOISETT, TOWN OF (continued)DatePagePart of North Street - No. 1153

Return of location	10/20/53	428
Warrant for payment of awards	2/23/54	483

North Street

Alteration agreement, bridge 8.87	6/25/54	539
-----------------------------------	---------	-----

MIDDLEBOROUGH, TOWN OFPart of Plymouth Street - No. 1089

Additional award to Margaret E. Lane	4/3/51	51
Additional award to Roy M. Huntley	11/20/51	140

Part of Plymouth Street - No. 1135

Return of location	4/28/53	359
Warrant for payment of awards	3/2/54	485
Amended awards as to owners - Parcels No. 26 and 41	3/2/54	486

N.

NORWELL, TOWN OF

Date Page

Part of Main Street - No. 1137

Return of location	3/9/54	488
Order for reimbursement of 1/2 of awards	7/20/54	552
Warrant for payment of awards	7/20/54	553
Amended awards as to owners, takings, discontinuances and awards - Parcels No. 23, 25, 54, 68 and 77	7/20/54	554

PEMBROKE, TOWN OF

Date Page

Elmer Street - No. 1125

Return of location	2/24/53	307
Reimbursement of 1/2 of awards	6/29/54	540
Warrant for payment of awards	6/29/54	540

Maquan Street - No. 1119

Return of location	8/7/51	101
Order for reimbursement of 1/2 of awards	4/7/53	346
Warrant for payment of awards	4/7/53	347
Amended awards as to owners - Parcel No. 7	4/7/53	348

Part of Mattakesett Street - No. 942 (Partial)

Partial return of location	3/6/51	28
Order for reimbursement of 1/2 of awards	4/7/53	345
Warrant for payment of awards	4/7/53	346
Amended awards as to owners - Parcels No. 14 and 29	4/7/53	347

Part of Oldham Street and part of West Elm Street - No. 1098

Return of location	2/13/51	21
--------------------	---------	----

PENSIONS

Order for advancement to Retirement Fund	1/2/51	6
Return of votes for member to Plymouth County Retirement Board	12/26/51	153
Order for advancement to Retirement Fund	1/2/52	165
Order for advancement to Retirement Fund	12/30/52	280
Revoke warrant of 12/30/52	2/3/53	300
Discontinue pension - John A. McCarthy, M. D.	10/27/53	432
Order for advancement to Retirement Fund	1/19/54	472
Restore pension - John A. McCarthy, M. D.	5/25/54	517
Suspend pension - John A. McCarthy, M. D.	8/17/54	562

PLYMOUTH, TOWN OFPart of Rocky Hill Road - No. 1094 (Partial)

Return of location	3/6/51	38
Warrant for payment of awards	5/22/51	60
Amended awards as to owners, takings, discontinuances and awards - Parcels No. 22, 23, 26 and 33	5/22/51	61
Additional award to Neil McIntosh	5/20/52	204

Shore Protection

Order for payment for construction of stone jetties at Lookout Point and repairing jetty at Ellisville Harbor	1/22/52	177
Order for payment for construction of stone jetties at White Horse Beach	2/12/52	183

P. (cont.)

PLYMOUTH, TOWN OF (continued)

Date Page

Shore Protection (continued)

Order for payment for work at Eel River	6/24/52	224
Vote to amend order of 1/22/52	8/12/52	243
Vote to amend order of 2/12/52	8/12/52	243
Order for payment for cost of jetties and riprap or bank protection at Manomet Point Beach	9/16/52	250
Order for payment for seawall construction and stone apron at Long Beach, at Warrens Cove	12/7/54	628

Part of Summer Street - No. 1093

Return of location	8/21/51	106
Warrant for payment of awards	10/9/51	130

Tax abatement - No. 1131

Mrs. Eloise Richard vs. Town of Plymouth	1/2/52	171
--	--------	-----

PLYMPTON, TOWN OFPart of Brook Street and part of Mayflower Road -
No. 1120

Return of location	10/14/52	258
Order for payment of awards	12/2/52	272
Additional award to Joseph E. True and Elmina E. True	8/4/53	413

Elm Street - No. 1078

Order for payment of awards	2/24/53	305
Amended awards as to owners - Parcels No. 2 and 8	2/24/53	307

Part of Main Street - No. 1143

Return of location	6/16/53	382
Order for payment of awards	2/23/54	481
Amended awards as to owners - Parcel No. 5	2/23/54	483

Maple Street - No. 1096

Return of location	5/29/51	65
Order for payment of awards	9/25/51	124

REGISTRY OF DEEDS

Date Page

Contracts awarded:

Vote to accept bid of Photostat Corporation to furnish recording paper	4/10/51	53
Vote to accept bid of Photostat Corporation to furnish recording paper	4/8/52	197
Vote to accept bid of Bailey's Inc. to furnish roller shelf case	7/1/52	236
Vote to accept bid of Graphic Microfilm of New England, Inc. to furnish microfile machine	8/19/52	244
Vote to accept bid of The Ockers Company to furnish typewriters	12/16/52	277
Vote to accept bid of Photostat Corporation to furnish Photostat micro-film enlarger	12/16/52	277
Vote to accept bid of Thomas Groom & Co., Inc. to furnish desks and chairs	12/23/52	279
Vote to accept bid of Photostat Corporation to furnish recording paper	4/7/53	354
Vote to accept bid of Thomas Groom & Co., Inc. to furnish office equipment	8/11/53	414
Vote to accept bid of Business Equipment Corporation to furnish document files	9/1/53	415
Vote to accept bid of Bailey's Inc. to furnish roller shelf case	12/22/53	445
Vote to accept bid of Photostat Corporation to furnish recording paper	4/27/54	513
Vote to accept bid of Bailey's Inc. to furnish roller shelf cases	10/5/54	588

Richard W. Holm - salary rate	12/4/51	144
Frank E. Parris - promotion	7/3/51	81
Frank E. Parris - readjustment in salary rate	10/30/51	137
Frank E. Parris - salary rate	12/4/51	144
Frank E. Parris - salary increase	3/25/52	194
Frank E. Parris - salary increase	6/24/52	225
Frank E. Parris - salary increase	6/30/53	389
Frank E. Parris - salary increase	7/6/54	545

Return of votes:

Richard W. Holm - elected Register of Deeds	12/3/52	274
Richard W. Holm - oaths to qualify	1/6/53	294

REGISTRY OF DEEDS LOAN

Transfer	1/8/54	464
Transfer	12/28/54	634

REGISTRY OF PROBATEContracts awarded:

Vote to accept bid of Photostat Corporation to furnish recording paper	4/27/54	513
Vote to accept bid of Thomas Groom & Company, Inc. to furnish office equipment	11/2/54	605

RESERVE FUND

Transfer	1/2/51	6
Transfer	1/2/52	164
Transfer	1/10/52	174
Transfer	11/18/52	268
Transfer	12/23/52	278

R. (cont.)

<u>RESERVE FUND</u> (continued)	Date	Page
Transfer	12/1/53	442
Transfer	12/1/53	443
Transfer	12/15/53	443
Transfer	12/22/53	444
Transfer	12/29/53	446
Transfer	12/29/53	446
Transfer	1/5/54	456
Transfer	1/5/54	456
Transfer	1/5/54	457
Transfer	1/5/54	457
Transfer	1/8/54	464
Transfer	1/8/54	464
Transfer	1/8/54	465
Transfer	1/8/54	465
Transfer	1/8/54	465
Transfer	1/8/54	466
Transfer	1/8/54	466
Transfer	1/8/54	466
Transfer	1/8/54	467
Transfer	1/8/54	467
Transfer	1/8/54	467
Transfer	8/10/54	561
Transfer	10/13/54	589
Transfer	10/19/54	602
Transfer	10/19/54	603
Transfer	12/7/54	627
Transfer	12/7/54	627
Transfer	12/7/54	627
Transfer	12/7/54	628
Transfer	12/14/54	629
Transfer	12/14/54	629
Transfer	12/14/54	630
Transfer	12/14/54	630
Transfer	12/28/54	632
Transfer	12/28/54	632
Transfer	12/28/54	633
Transfer	12/28/54	633

RESERVES

From 1950 funds	1/10/51	11
From 1951 funds	1/10/52	173
From 1952 funds	1/9/53	294
From 1953 funds	1/8/54	462

RETIREMENT SYSTEM (See Pensions)ROCHESTER, TOWN OFPart of Hartley Road - No. 1100

Return of location	9/25/51	125
Order for payment of awards	12/4/51	143
Amended awards as to owners, takings, discontinuances and awards - Parcels No. 2 and 21	12/4/51	146
Additional award to Albert Rounseville and Ralph L. Rounseville	12/16/52	276

Quaker Lane and a new Unnamed Highway - No. 1145

Return of location	11/2/54	605
--------------------	---------	-----

ROCHESTER, TOWN OF (continued)

Date Page

R. (cont.)Part of Walnut Plain Road - No. 1101

Return of location	5/29/51	69
Order for payment of awards	6/26/51	80

Part of Walnut Plain Road - No. 1121

Return of location	5/19/53	366
Award to Edmond E. Morin and Evelyn J. Morin	6/2/53	374
Order for payment of awards	6/23/53	386
Amended awards as to owners - Parcel No. 13	6/23/53	387

Part of Walnut Plain Road - No. 1138

Return of location	6/2/53	375
Order for payment of awards	9/8/53	416
Amended awards as to owners - Parcel No. 16	9/8/53	417
Additional award to Albert W. Winters	5/4/54	513

Part of Walnut Plain Road - No. 1147

Return of location	2/16/54	477
--------------------	---------	-----

S.

SALARIES (See Employees)Date PageSALARY RESERVE FUND

Transfer	1/2/52	165
Transfer	10/13/54	589

SCITUATE, TOWN OFPart of First Parish Road and Beaver Dam Road - No. 1038

Extend construction period	5/1/51	58
Extend construction period	4/21/53	357
Decree of dismissal	3/9/54	488

Part of First Parish Road - No. 1109

Petition dismissed	5/1/51	58
--------------------	--------	----

Part of Front Street - No. 1028

Decree of dismissal Sections I and III	8/7/51	104
--	--------	-----

Part of Gannett Road - No. 1133

Petition dismissed	5/27/52	222
--------------------	---------	-----

Shore Protection

Order for payment for work at Sand Hills seawall	1/30/51	16
Order for payment for project at Glades Road	2/19/52	184
Order for payment for repairs at Glades Road	4/22/52	199
Order for payment for work at Fourth Cliff	3/16/54	507
Order for payment for repairs to seawall and bank reconstruction at Glades Road	3/30/54	510
Order for payment for shore protection work	5/4/54	513

SHERIFF

Charles H. Robbins - salary rate	12/4/51	143
----------------------------------	---------	-----

TAX ABATEMENT

	<u>Date</u>	<u>Page</u>
No. 1129 - Peter N. Gezotis vs. Town of West Bridgewater	11/20/51	142
No. 1131 - Mrs. Eloise Richard vs. Town of Plymouth	1/2/52	171
No. 1157 - Walter S. Pearce vs. Town of Hanson	11/24/53	441
No. 1159 - Eugene R. DeVine vs. Town of West Bridgewater	1/19/54	472

TAX. COUNTY

Warrant for payment of 1951 County Tax levy	10/16/51	132
Warrant for payment of 1952 County Tax levy	6/3/52	223
Warrant for payment of 1953 County Tax levy	7/3/53	396
Warrant for payment of 1954 County Tax levy	6/15/54	535

TREASURER. COUNTYBonds of Treasurer filed:

Avis A. Ewell	1/2/51	7
Avis A. Ewell	1/22/52	179
Charles W. Williams	11/5/52	267
Charles W. Williams	1/20/53	299
Charles W. Williams	1/5/54	461

Contracts awarded:

Voted to accept bid of The Todd Company, Inc. to furnish check protectograph	1/20/53	298
---	---------	-----

Return of votes:

Charles W. Williams elected Treasurer	12/3/52	273
Charles W. Williams elected Treasurer	12/1/54	626
Avis A. Ewell - salary rate	12/4/51	143
Charles W. Williams - appointment to fill vacancy	11/5/52	266
Charles W. Williams - oaths to qualify	11/5/52	267
Charles W. Williams - oaths to qualify	12/30/52	283

TYPEWRITERS

Vote emergency purchase	1/9/51	11
Vote to accept bid of The Ockers Company	2/6/51	19

U.

UNAPPROPRIATED MONEY

	<u>Date</u>	<u>Page</u>
Transfer to overdrawn accounts	1/10/52	174
Transfer to overdrawn accounts	1/9/53	294
Transfer to overdrawn accounts	1/8/54	468
Transfer to overdrawn accounts	1/8/54	468
Transfer to overdrawn accounts	1/8/54	469

WAREHAM, TOWN OF

Date Page

Part of Carver Road - No. 1107

Return of location	5/29/51	73
Warrant for payment of awards	2/19/52	185

Narrows Road - No. 1132

Return of location	4/7/53	348
Warrant for payment of awards	7/7/53	397
Amended award - Parcel No. 24	10/27/53	431
Order amending award - Parcel No. 24	10/27/53	432
Order cancelling awards - Parcels No. 21, 22 and 23	10/27/53	433
Additional award to Horace W. Hutchins and Mildred Hutchins	2/9/54	476

Discontinuance of part of Narrows Road - No. 1154

Return of location	10/27/53	434
--------------------	----------	-----

Part of Red Brook Road - No. 1103

Warrant for payment of awards	1/23/51	15
-------------------------------	---------	----

Shore Protection

Order for payment for jetties at Little Harbor Beach and rip-rap between Narrows Bridge and New York, New Haven and Hartford Railroad Bridge	12/30/52	279
---	----------	-----

Tremont Street Bridge

Order for payment to Forrest Construction Company	1/19/54	471
Order for payment to Forrest Construction Company	2/2/54	474

WEST BRIDGEWATER, TOWN OFTax abatement - No. 1129

Peter N. Gezotis vs. Town of West Bridgewater	11/20/51	142
---	----------	-----

Tax abatement - No. 1159

Eugene R. DeVine vs. Town of West Bridgewater	1/19/54	472
---	---------	-----