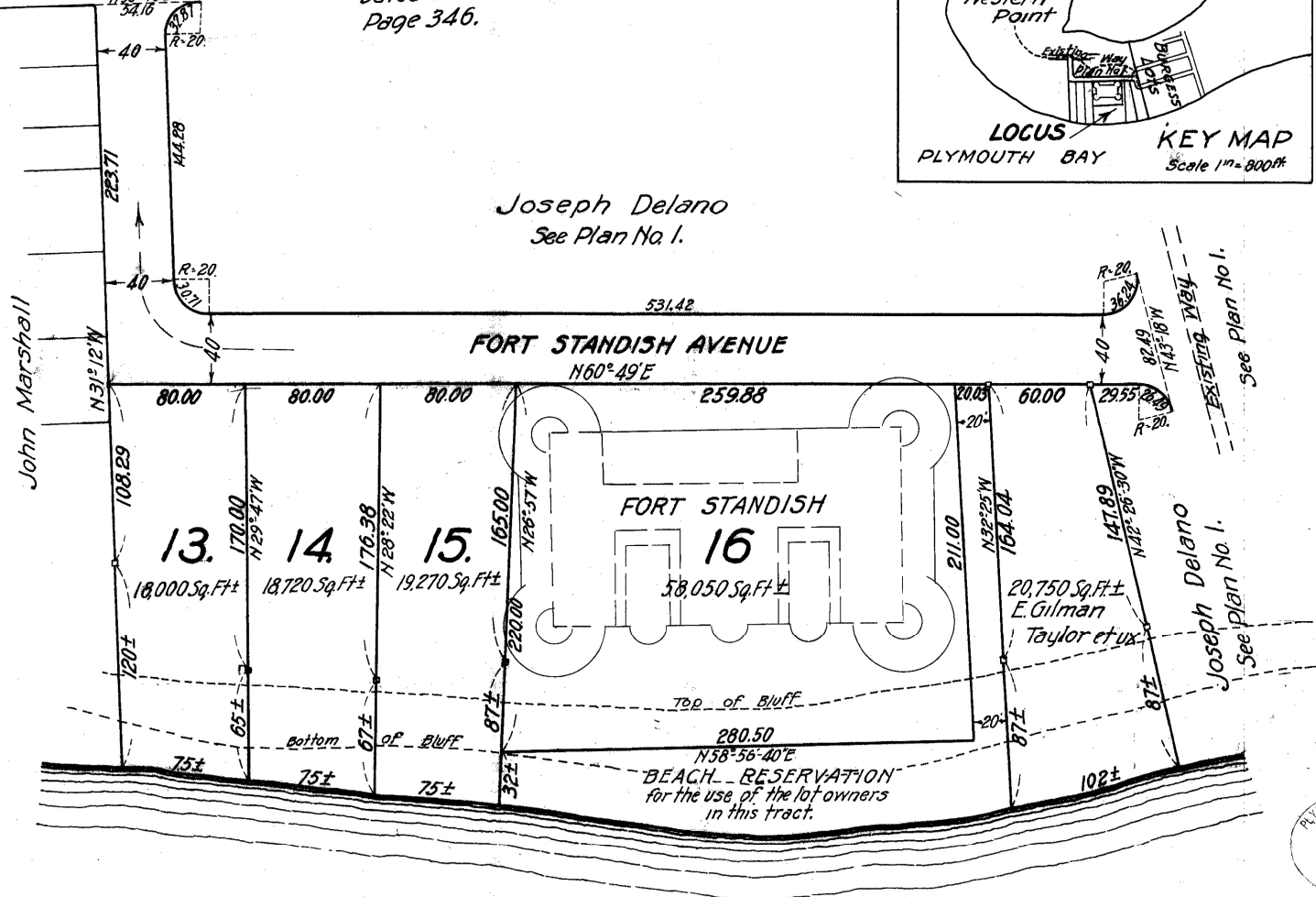
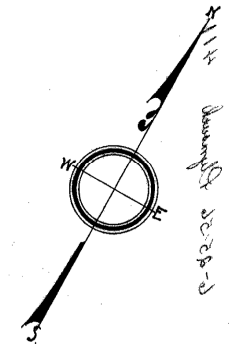
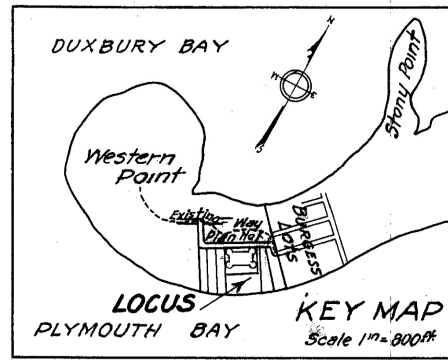


Way shown on Plan of House Lots at Western Point, Saquish
 Dated Dec. 1914 Rec. Plan book 3
 Page 346.



Joseph Delano
 See Plan No. 1.

See Plan No. 1.

Plymouth County Registry of Deeds
 PLAN BOOK 10 PAGE 917



PLYMOUTH BAY

1956-#411
 Plan No. 2.

FORT STANDISH
ON SAQUISH HEAD
PLYMOUTH, MASS.
 Scale 1" = 50 ft. April 3, 1956.
 Delano & Keith Surveyors
 Plymouth, Mass.

Approved June 4 1956.
 Plymouth Planning Board.
 James A. White
 J. Edwards Chase
 E. W. Brewster
 David W. Crowley
 A. Samuel Ellis Jr.



Note: This tract owned by Joseph Delano