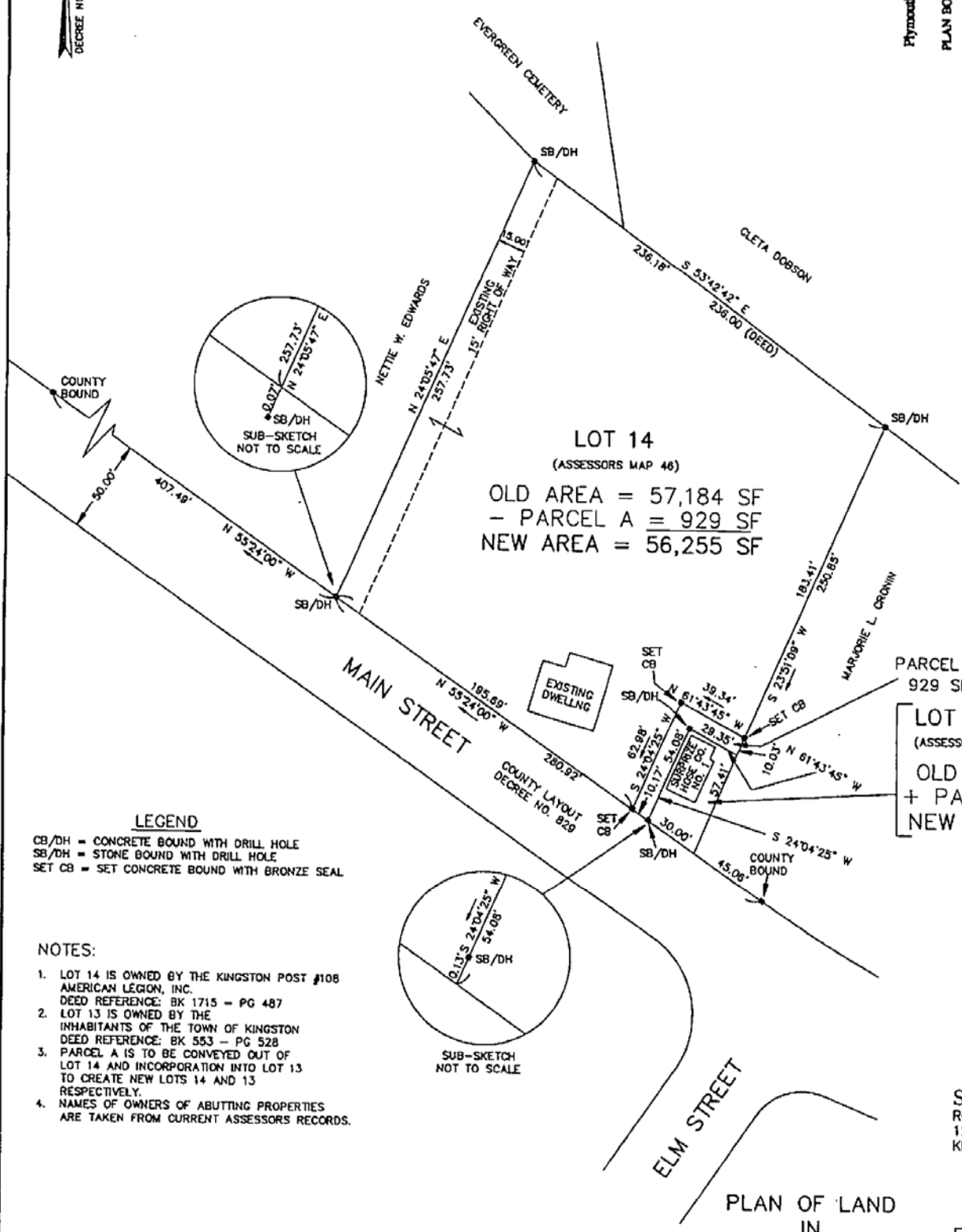
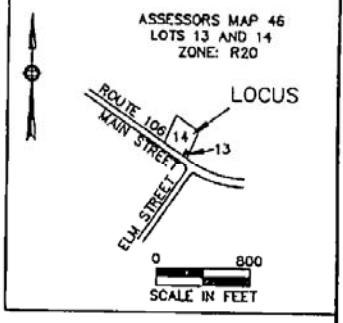




I HEREBY CERTIFY THAT I HAVE CONFORMED WITH THE RULES AND REGULATIONS OF THE REGISTERS OF DEEDS OF THE COMMONWEALTH OF MASSACHUSETTS IN PREPARING THIS PLAN.

Robert D. Sgarzi

Plymouth County Registry of Deeds
PLAN BOOK 36 PAGE 1



LOT 14
(ASSESSORS MAP 46)
OLD AREA = 57,184 SF
- PARCEL A = 929 SF
NEW AREA = 56,255 SF

PARCEL A
929 SF
LOT 13
(ASSESSORS MAP 46)
OLD AREA = 1,638 SF
+ PARCEL A = 929 SF
NEW AREA = 2,567 SF

LEGEND

- CB/DH = CONCRETE BOUND WITH DRILL HOLE
- SB/DH = STONE BOUND WITH DRILL HOLE
- SET CB = SET CONCRETE BOUND WITH BRONZE SEAL

NOTES:

1. LOT 14 IS OWNED BY THE KINGSTON POST #108 AMERICAN LEGION, INC. DEED REFERENCE: BK 1715 - PG 487
2. LOT 13 IS OWNED BY THE INHABITANTS OF THE TOWN OF KINGSTON DEED REFERENCE: BK 553 - PG 528
3. PARCEL A IS TO BE CONVEYED OUT OF LOT 14 AND INCORPORATED INTO LOT 13 TO CREATE NEW LOTS 14 AND 13 RESPECTIVELY.
4. NAMES OF OWNERS OF ABUTTING PROPERTIES ARE TAKEN FROM CURRENT ASSESSORS RECORDS.





Robert D. Sgarzi

S & C ENGINEERING, INC.
ROBERT D. SGARZI
120 MAIN STREET
KINGSTON, MASSACHUSETTS 02364

PLAN OF LAND IN KINGSTON, MA
JULY 8, 1993

OWNED BY
KINGSTON POST #108 AMERICAN LEGION INC.
DEED REFERENCE:
BK 1715 - PG 487
&
INHABITANTS OF THE TOWN OF KINGSTON
DEED REFERENCE:
BK 553 - PG 528

APPROVAL UNDER SUBDIVISION CONTROL LAW NOT REQUIRED
DATE: July 12, 1993
Michael J. Bennett
Edward J. King
Juanita P. Sgarzi
Robert D. Sgarzi
KINGSTON PLANNING BOARD



Bk 1715-487
Bk 553-528 *Area #17-*

7-22-93
#386